

Property: Hopper Road NINE MILE
 State Development Area: 2,503 sq. m. approx.

LEGEND

- State Development Area
- Affected Property
- Existing Easement

Based on or contains data provided by Natural Resources and Water, Queensland 2006 which gives no warranty in relation to the data (including accuracy, reliability, completeness or suitability) and accepts no warranty in relation to the data (including accuracy, reliability, completeness or suitability) and accepts no liability (including without limitation, liability in negligence) for any loss, damage or costs (including consequential damage) relating to any use of the data.

(i) The Coordinator-General accepts no responsibility for any loss or damage suffered howsoever arising to any person or corporation who may use or rely on this plan in contravention of the terms of this clause or clauses (ii) & (iii)

(ii) The dimensions, areas, number of lots, size & location of corridor information are approximate only and may vary.

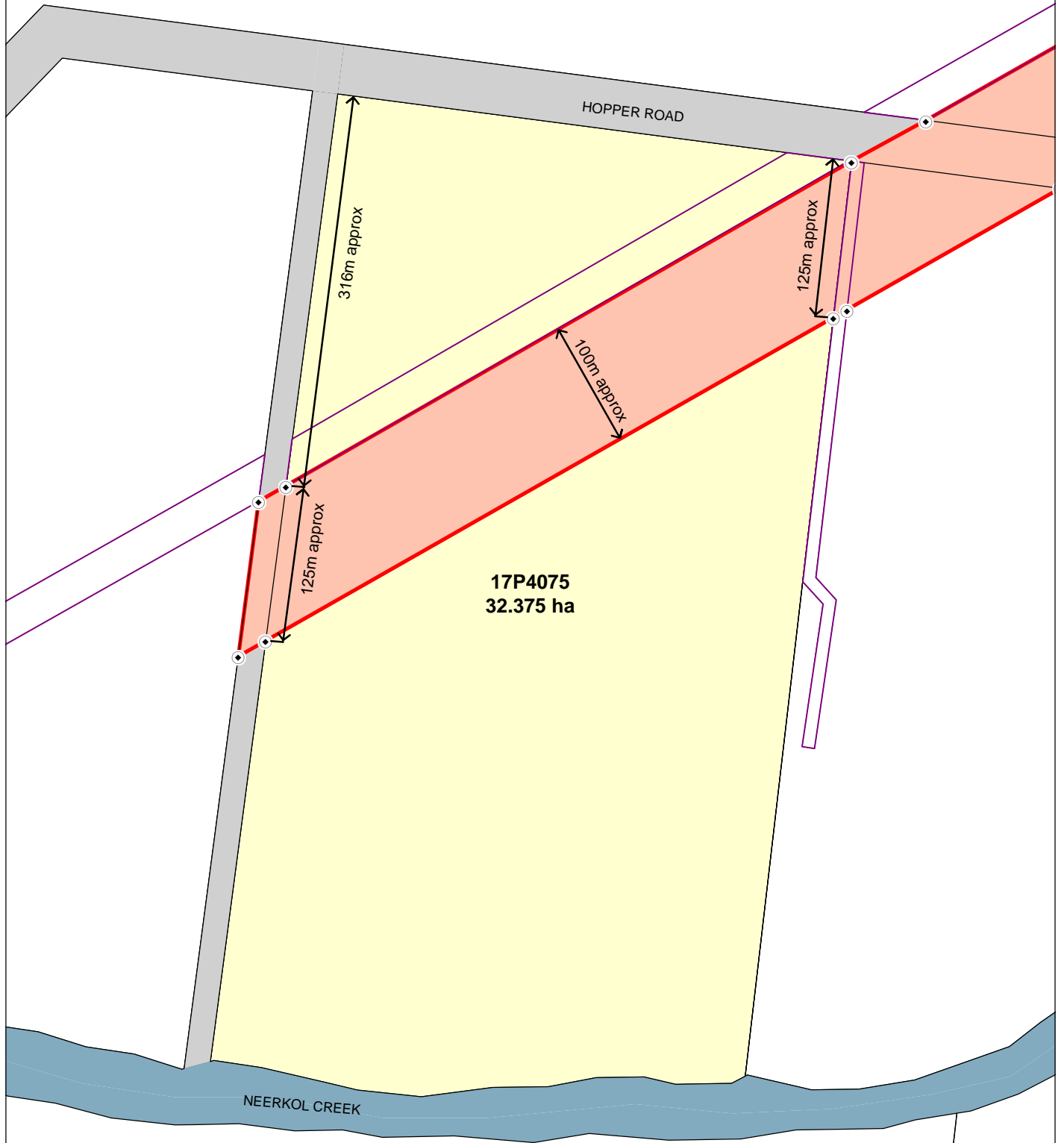
(iii) This plan may not be copied unless this note is included.

KM - Dol	10/08/2007
DBJ - RLMS	10/08/2007

SOURCE
 The Coordinator-General
 Natural Resources and Water
 RLMS Pty Ltd

SGIC_002_001
 STANWELL - GLADSTONE
 INFRASTRUCTURE CORRIDOR
 STATE DEVELOPMENT AREA
 DECLARATION PLAN
 PLAN 1 OF 204

GDA Queensland Government
 The Coordinator-General



Property: 445 Hopper Road NINE MILE
 State Development Area: 52,223 sq. m. approx.

LEGEND

- State Development Area
- Affected Property
- Existing Easement

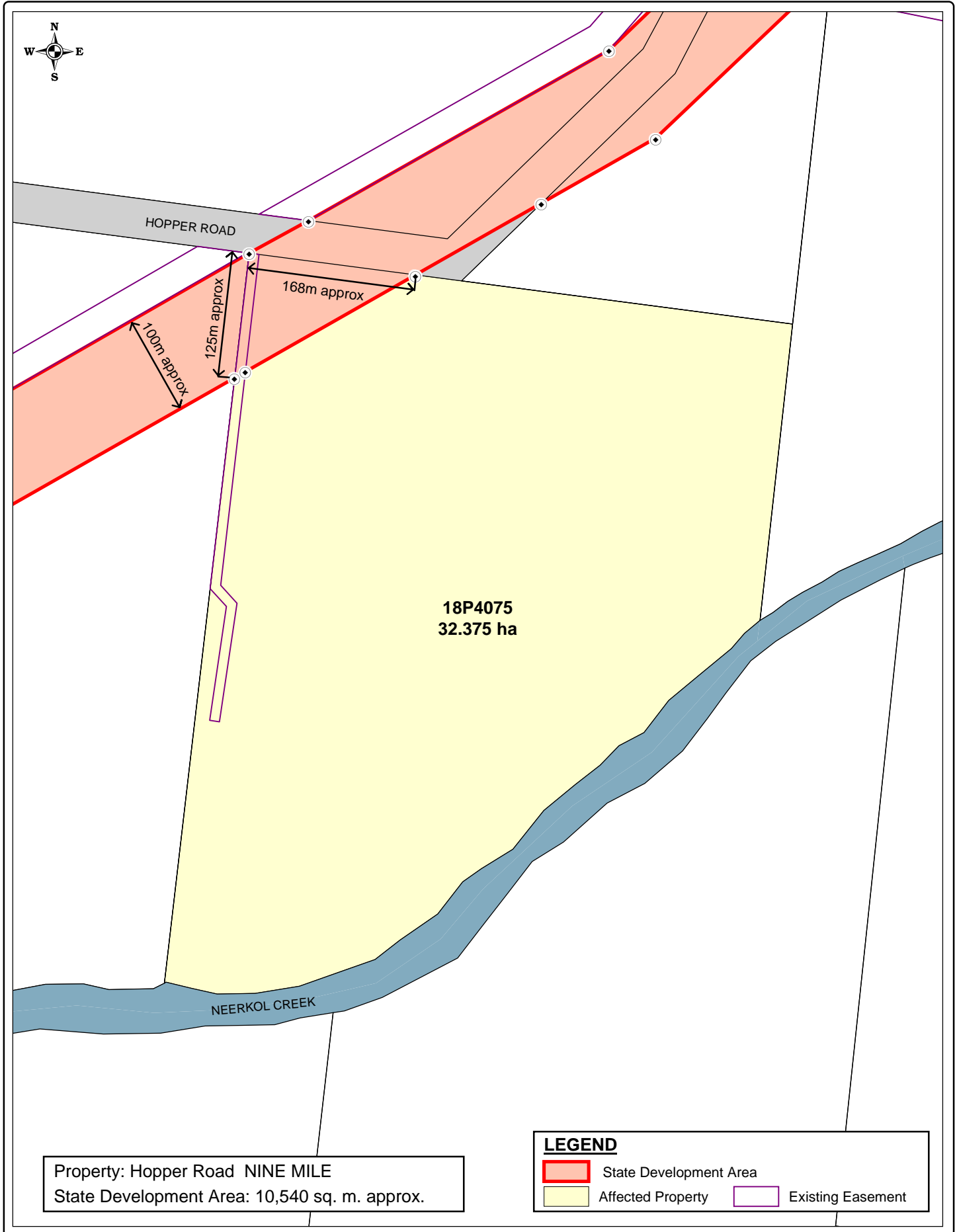
Based on or contains data provided by Natural Resources and Water, Queensland 2006 which gives no warranty in relation to the data (including accuracy, reliability, completeness or suitability) and accepts no warranty in relation to the data (including accuracy, reliability, completeness or suitability) and accepts no liability (including without limitation, liability in negligence) for any loss, damage or costs (including consequential damage) relating to any use of the data.

- (i) The Coordinator-General accepts no responsibility for any loss or damage suffered howsoever arising to any person or corporation who may use or rely on this plan in contravention of the terms of this clause or clauses (ii) & (iii)
- (ii) The dimensions, areas, number of lots, size & location of corridor information are approximate only and may vary.
- (iii) This plan may not be copied unless this note is included.

SOURCE
 The Coordinator-General
 Natural Resources and Water
 RLMS Pty Ltd

SGIC_002_002
 STANWELL - GLADSTONE
 INFRASTRUCTURE CORRIDOR
 STATE DEVELOPMENT AREA
 DECLARATION PLAN
 PLAN 2 OF 204





Property: Hopper Road NINE MILE
 State Development Area: 10,540 sq. m. approx.

LEGEND

- State Development Area
- Affected Property
- Existing Easement

Based on or contains data provided by Natural Resources and Water, Queensland 2006 which gives no warranty in relation to the data (including accuracy, reliability, completeness or suitability) and accepts no warranty in relation to the data (including accuracy, reliability, completeness or suitability) and accepts no liability (including without limitation, liability in negligence) for any loss, damage or costs (including consequential damage) relating to any use of the data.

(i) The Coordinator-General accepts no responsibility for any loss or damage suffered howsoever arising to any person or corporation who may use or rely on this plan in contravention of the terms of this clause or clauses (ii) & (iii)

(ii) The dimensions, areas, number of lots, size & location of corridor information are approximate only and may vary.

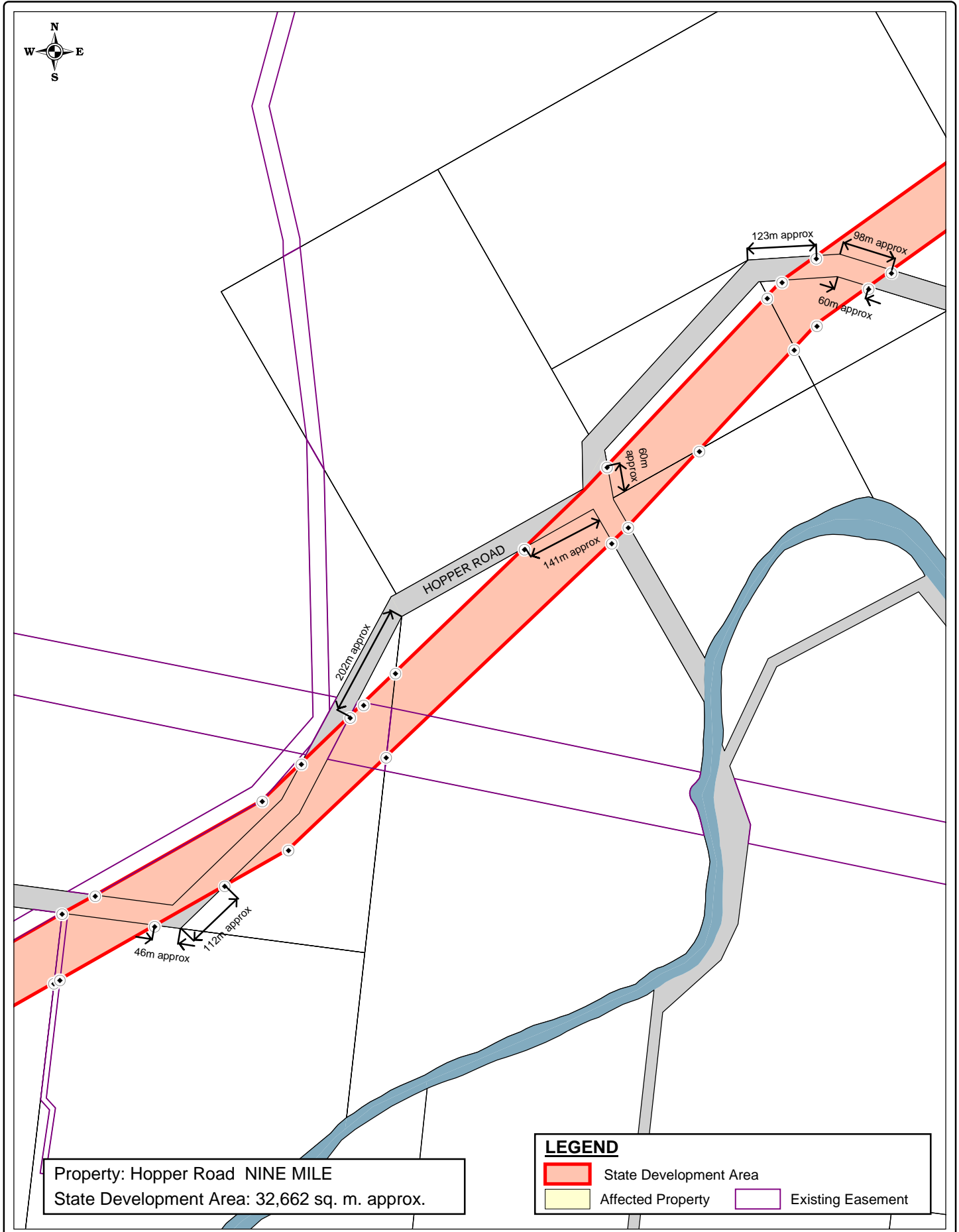
(iii) This plan may not be copied unless this note is included.

KM - DoI	10/08/2007
DBJ - RLMS	10/08/2007

1:5000 at A4

SOURCE
 The Coordinator-General
 Natural Resources and Water
 RLMS Pty Ltd

SGIC_002_003
**STANWELL - GLADSTONE
 INFRASTRUCTURE CORRIDOR
 STATE DEVELOPMENT AREA
 DECLARATION PLAN
 PLAN 3 OF 204**



Property: Hopper Road NINE MILE
 State Development Area: 32,662 sq. m. approx.

LEGEND

- State Development Area
- Affected Property
- Existing Easement

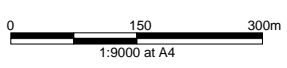
Based on or contains data provided by Natural Resources and Water, Queensland 2006 which gives no warranty in relation to the data (including accuracy, reliability, completeness or suitability) and accepts no warranty in relation to the data (including accuracy, reliability, completeness or suitability) and accepts no liability (including without limitation, liability in negligence) for any loss, damage or costs (including consequential damage) relating to any use of the data.

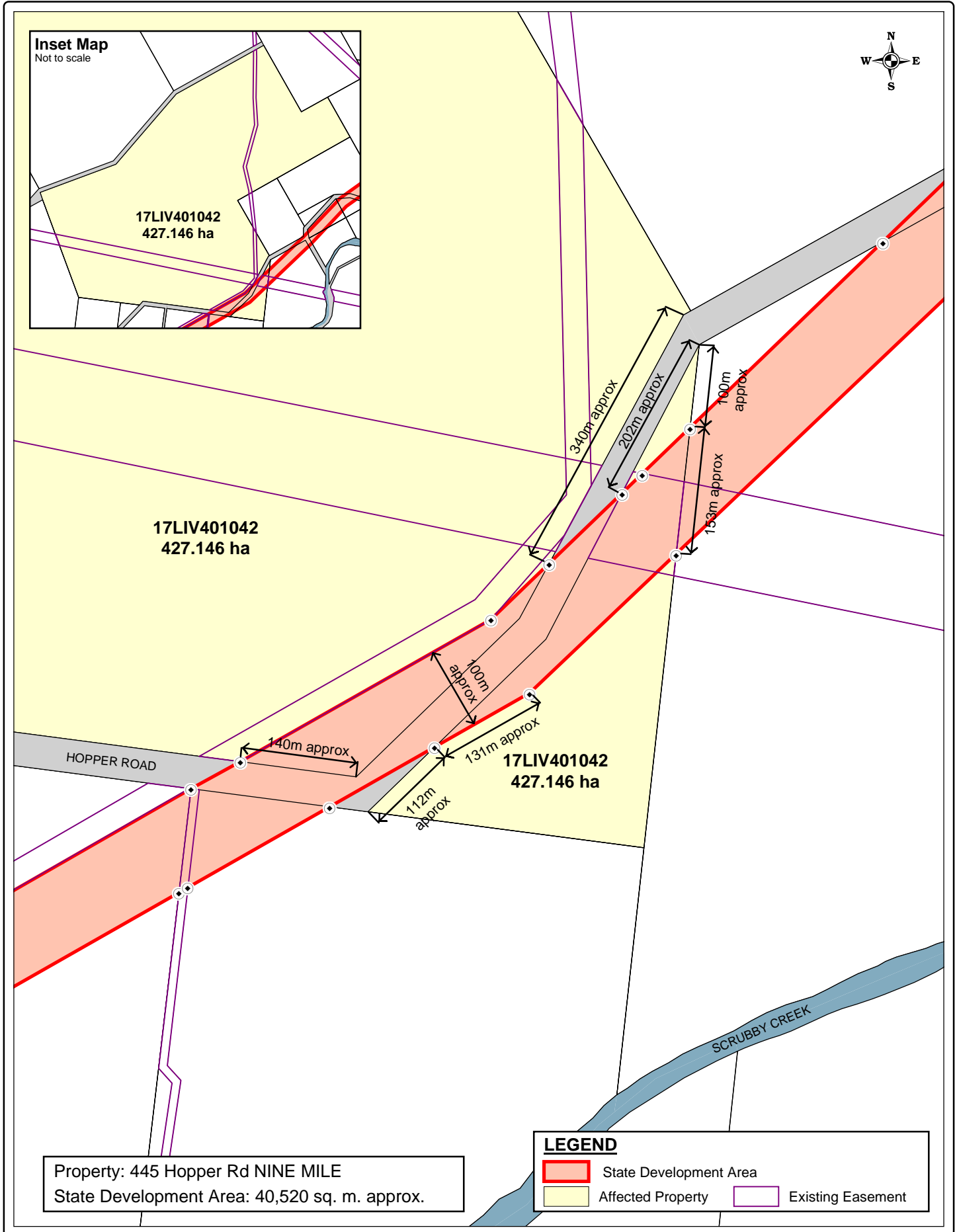
- (i) The Coordinator-General accepts no responsibility for any loss or damage suffered howsoever arising to any person or corporation who may use or rely on this plan in contravention of the terms of this clause or clauses (ii) & (iii)
- (ii) The dimensions, areas, number of lots, size & location of corridor information are approximate only and may vary.
- (iii) This plan may not be copied unless this note is included.

SOURCE
 The Coordinator-General
 Natural Resources and Water
 RLMS Pty Ltd

SGIC_002_004
 STANWELL - GLADSTONE
 INFRASTRUCTURE CORRIDOR
 STATE DEVELOPMENT AREA
 DECLARATION PLAN
 PLAN 4 OF 204

KM - DoI	10/08/2007
DBJ - RLMS	10/08/2007





Based on or contains data provided by Natural Resources and Water, Queensland 2006 which gives no warranty in relation to the data (including accuracy, reliability, completeness or suitability) and accepts no warranty in relation to the data (including accuracy, reliability, completeness or suitability) and accepts no liability (including without limitation, liability in negligence) for any loss, damage or costs (including consequential damage) relating to any use of the data.

KM - DoI 10/08/2007
DBJ - RLMS 10/08/2007

0 100 200m
1:6000 at A4

(i) The Coordinator-General accepts no responsibility for any loss or damage suffered howsoever arising to any person or corporation who may use or rely on this plan in contravention of the terms of this clause or clauses (ii) & (iii)

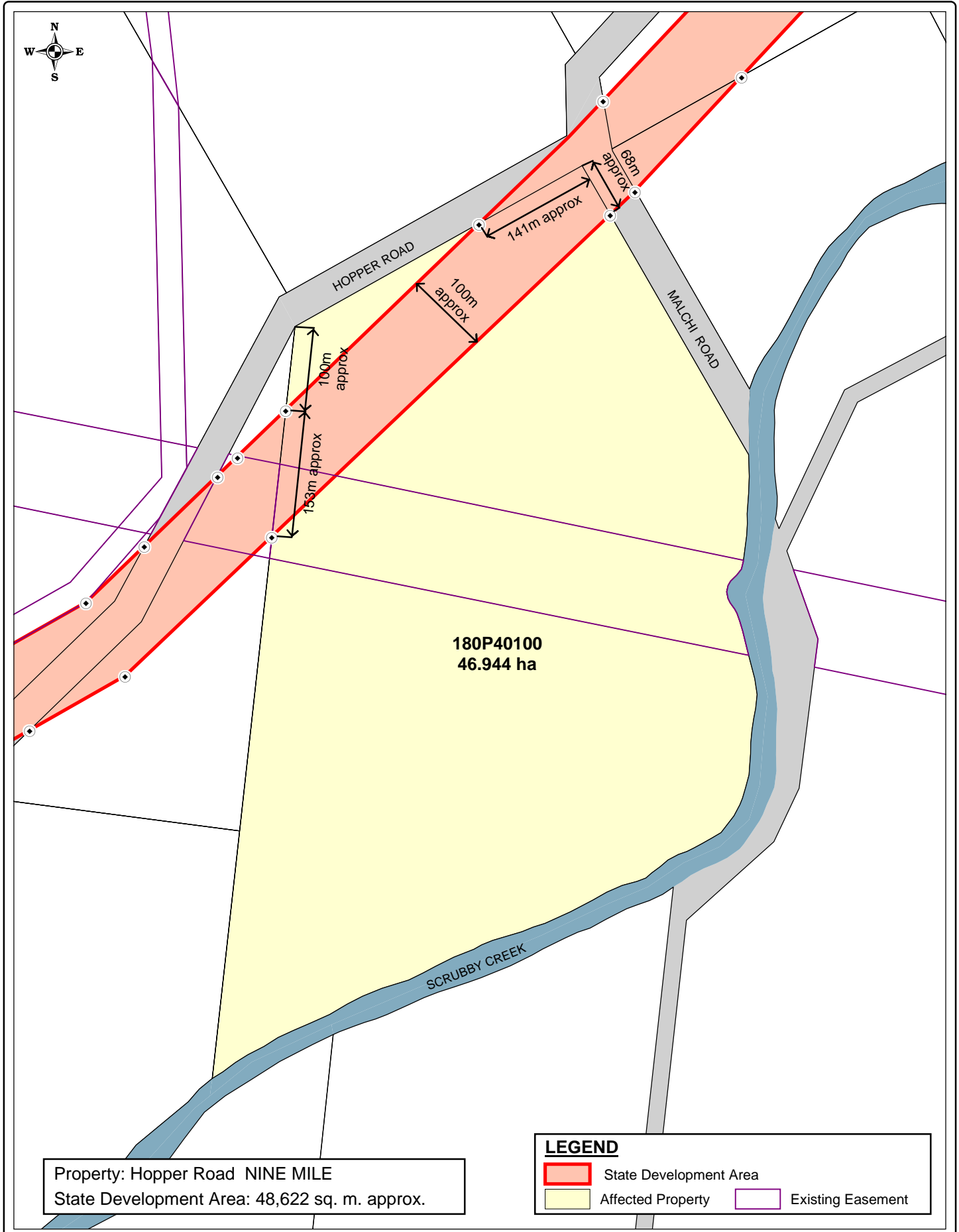
(ii) The dimensions, areas, number of lots, size & location of corridor information are approximate only and may vary.

(iii) This plan may not be copied unless this note is included.

SOURCE
The Coordinator-General
Natural Resources and Water
RLMS Pty Ltd

SGIC_002_005
STANWELL - GLADSTONE
INFRASTRUCTURE CORRIDOR
STATE DEVELOPMENT AREA
DECLARATION PLAN
PLAN 5 OF 204

GDA
Queensland Government
The Coordinator-General



Property: Hopper Road NINE MILE
 State Development Area: 48,622 sq. m. approx.

LEGEND


	State Development Area		Existing Easement
	Affected Property		

Based on or contains data provided by Natural Resources and Water, Queensland 2006 which gives no warranty in relation to the data (including accuracy, reliability, completeness or suitability) and accepts no warranty in relation to the data (including accuracy, reliability, completeness or suitability) and accepts no liability (including without limitation, liability in negligence) for any loss, damage or costs (including consequential damage) relating to any use of the data.

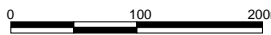
- (i) The Coordinator-General accepts no responsibility for any loss or damage suffered howsoever arising to any person or corporation who may use or rely on this plan in contravention of the terms of this clause or clauses (ii) & (iii)
- (ii) The dimensions, areas, number of lots, size & location of corridor information are approximate only and may vary.
- (iii) This plan may not be copied unless this note is included.

SOURCE
 The Coordinator-General
 Natural Resources and Water
 RLMS Pty Ltd

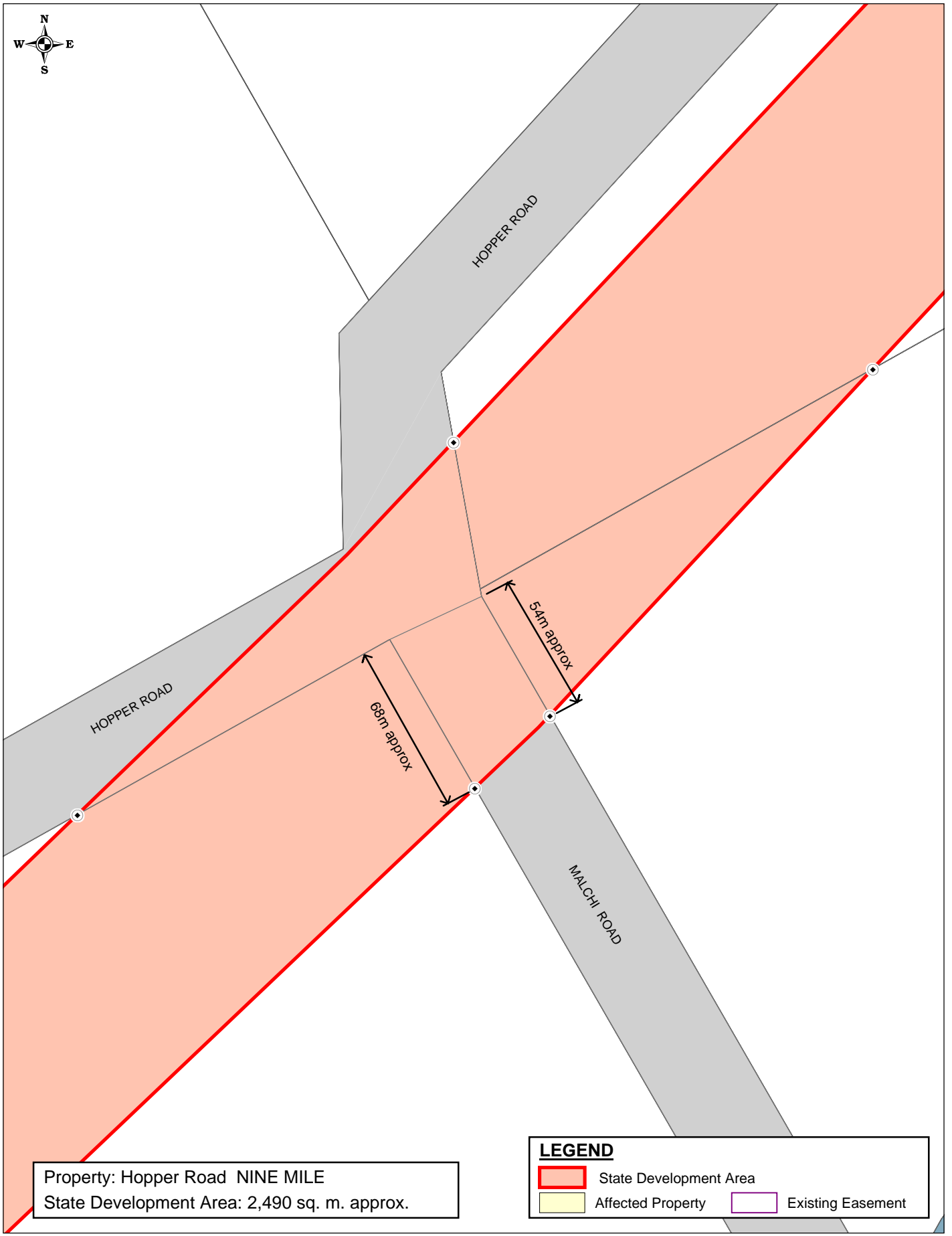
SGIC_002_006
 STANWELL - GLADSTONE
 INFRASTRUCTURE CORRIDOR
 STATE DEVELOPMENT AREA
 DECLARATION PLAN
 PLAN 6 OF 204



KM - DoI	10/08/2007
DBJ - RLMS	10/08/2007






1:6000 at A4



Property: Hopper Road NINE MILE
 State Development Area: 2,490 sq. m. approx.

LEGEND


	State Development Area		Affected Property		Existing Easement
---	------------------------	---	-------------------	---	-------------------

Based on or contains data provided by Natural Resources and Water, Queensland 2006 which gives no warranty in relation to the data (including accuracy, reliability, completeness or suitability) and accepts no warranty in relation to the data (including accuracy, reliability, completeness or suitability) and accepts no liability (including without limitation, liability in negligence) for any loss, damage or costs (including consequential damage) relating to any use of the data.

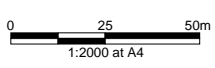
- (i) The Coordinator-General accepts no responsibility for any loss or damage suffered howsoever arising to any person or corporation who may use or rely on this plan in contravention of the terms of this clause or clauses (ii) & (iii)
- (ii) The dimensions, areas, number of lots, size & location of corridor information are approximate only and may vary.
- (iii) This plan may not be copied unless this note is included.

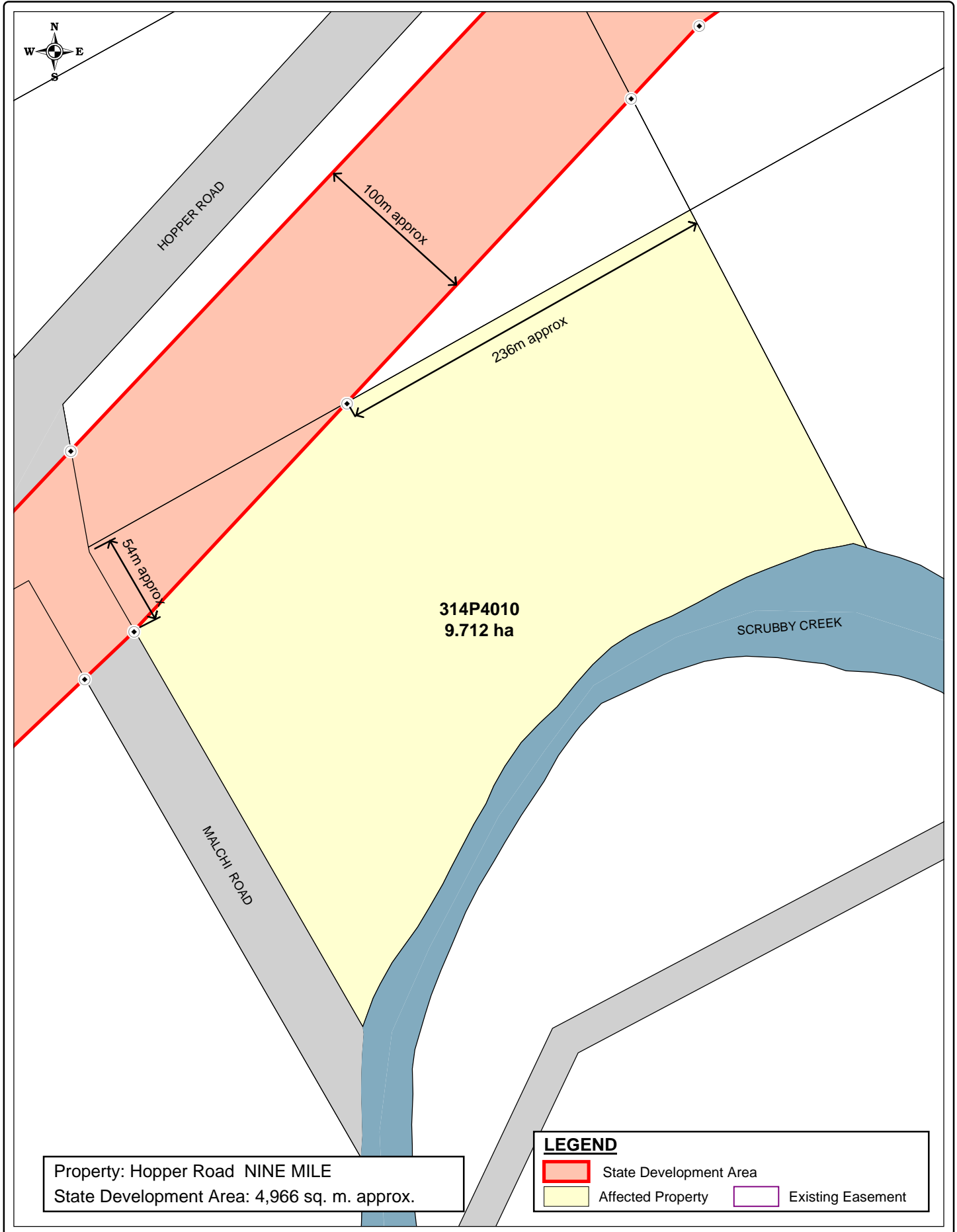
SOURCE
 The Coordinator-General
 Natural Resources and Water
 RLMS Pty Ltd

SGIC_002_007
 STANWELL - GLADSTONE
 INFRASTRUCTURE CORRIDOR
 STATE DEVELOPMENT AREA
 DECLARATION PLAN
 PLAN 7 OF 204



KM - DoI	10/08/2007
DBJ - RLMS	10/08/2007





Property: Hopper Road NINE MILE
 State Development Area: 4,966 sq. m. approx.

LEGEND

	State Development Area		Existing Easement
	Affected Property		

Based on or contains data provided by Natural Resources and Water, Queensland 2006 which gives no warranty in relation to the data (including accuracy, reliability, completeness or suitability) and accepts no warranty in relation to the data (including accuracy, reliability, completeness or suitability) and accepts no liability (including without limitation, liability in negligence) for any loss, damage or costs (including consequential damage) relating to any use of the data.

KM - DoI	10/08/2007
DBJ - RLMS	10/08/2007

0 50 100m
 1:3000 at A4


(i) The Coordinator-General accepts no responsibility for any loss or damage suffered howsoever arising to any person or corporation who may use or rely on this plan in contravention of the terms of this clause or clauses (ii) & (iii)

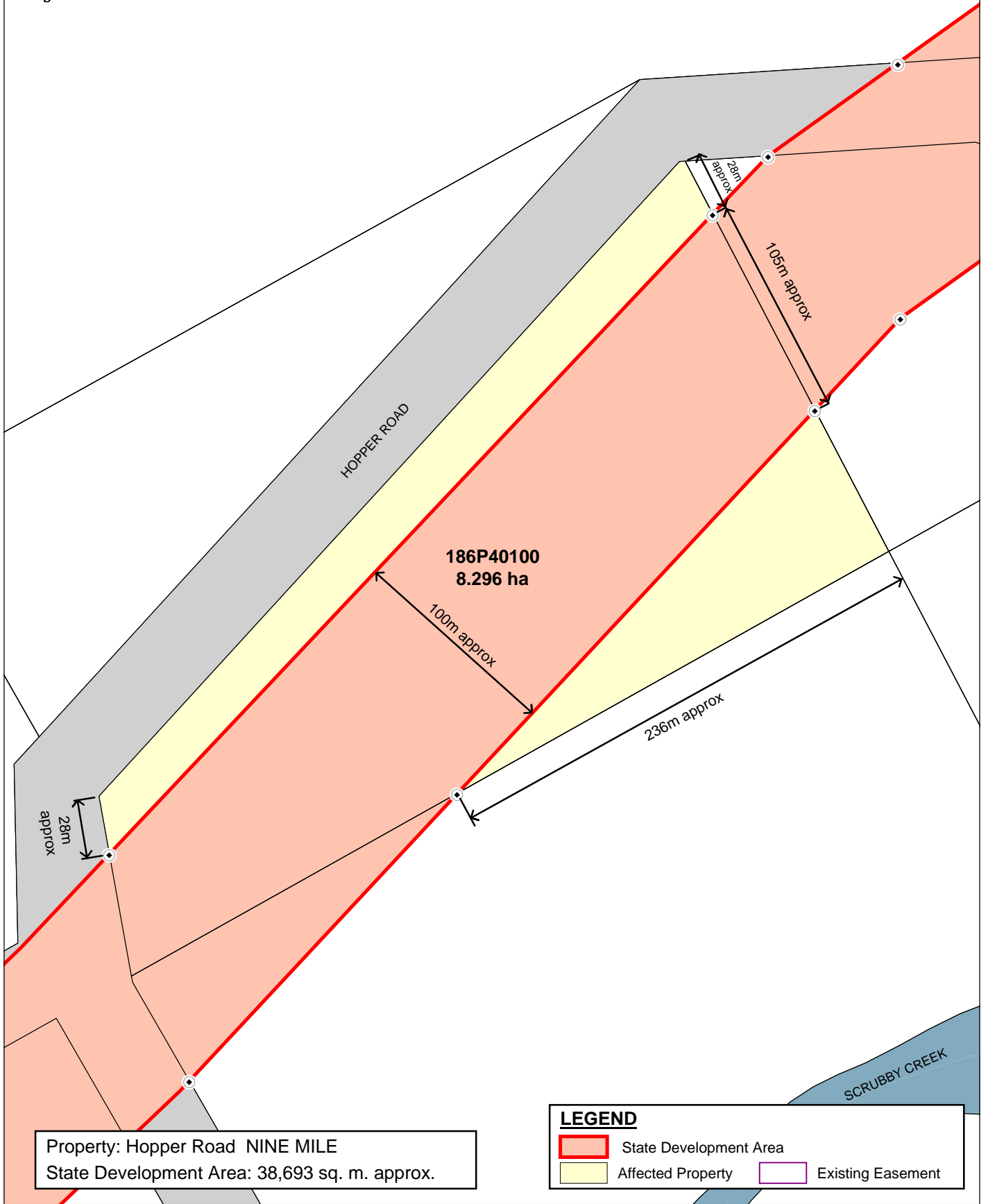
(ii) The dimensions, areas, number of lots, size & location of corridor information are approximate only and may vary.

(iii) This plan may not be copied unless this note is included.

SOURCE
 The Coordinator-General
 Natural Resources and Water
 RLMS Pty Ltd

SGIC_002_008
 STANWELL - GLADSTONE
 INFRASTRUCTURE CORRIDOR
 STATE DEVELOPMENT AREA
 DECLARATION PLAN
 PLAN 8 OF 204





Property: Hopper Road NINE MILE
 State Development Area: 38,693 sq. m. approx.

LEGEND

- State Development Area
- Affected Property
- Existing Easement

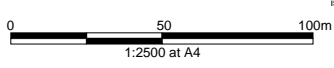
Based on or contains data provided by Natural Resources and Water, Queensland 2006 which gives no warranty in relation to the data (including accuracy, reliability, completeness or suitability) and accepts no warranty in relation to the data (including accuracy, reliability, completeness or suitability) and accepts no liability (including without limitation, liability in negligence) for any loss, damage or costs (including consequential damage) relating to any use of the data.

- (i) The Coordinator-General accepts no responsibility for any loss or damage suffered howsoever arising to any person or corporation who may use or rely on this plan in contravention of the terms of this clause or clauses (ii) & (iii)
- (ii) The dimensions, areas, number of lots, size & location of corridor information are approximate only and may vary.
- (iii) This plan may not be copied unless this note is included.

SOURCE
 The Coordinator-General
 Natural Resources and Water
 RLMS Pty Ltd

SGIC_002_009
 STANWELL - GLADSTONE
 INFRASTRUCTURE CORRIDOR
 STATE DEVELOPMENT AREA
 DECLARATION PLAN
 PLAN 9 OF 204

KM - Doc	10/08/2007
DBJ - RLMS	10/08/2007





612LIV40162
42.011 ha

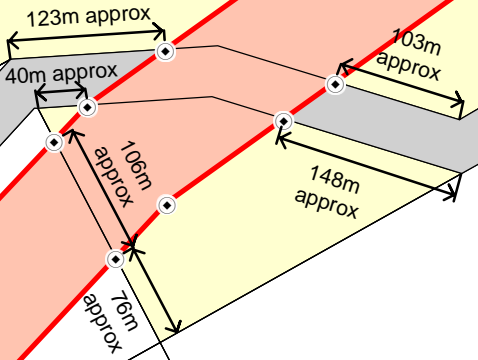
HOPPER ROAD

SCRUBBY CREEK

Property: 445 Hopper Road NINE MILE
State Development Area: 36,418 sq. m. approx.

LEGEND

- State Development Area
- Affected Property
- Existing Easement



Based on or contains data provided by Natural Resources and Water, Queensland 2006 which gives no warranty in relation to the data (including accuracy, reliability, completeness or suitability) and accepts no warranty in relation to the data (including accuracy, reliability, completeness or suitability) and accepts no liability (including without limitation, liability in negligence) for any loss, damage or costs (including consequential damage) relating to any use of the data.

- (i) The Coordinator-General accepts no responsibility for any loss or damage suffered howsoever arising to any person or corporation who may use or rely on this plan in contravention of the terms of this clause or clauses (ii) & (iii)
- (ii) The dimensions, areas, number of lots, size & location of corridor information are approximate only and may vary.
- (iii) This plan may not be copied unless this note is included.


SOURCE

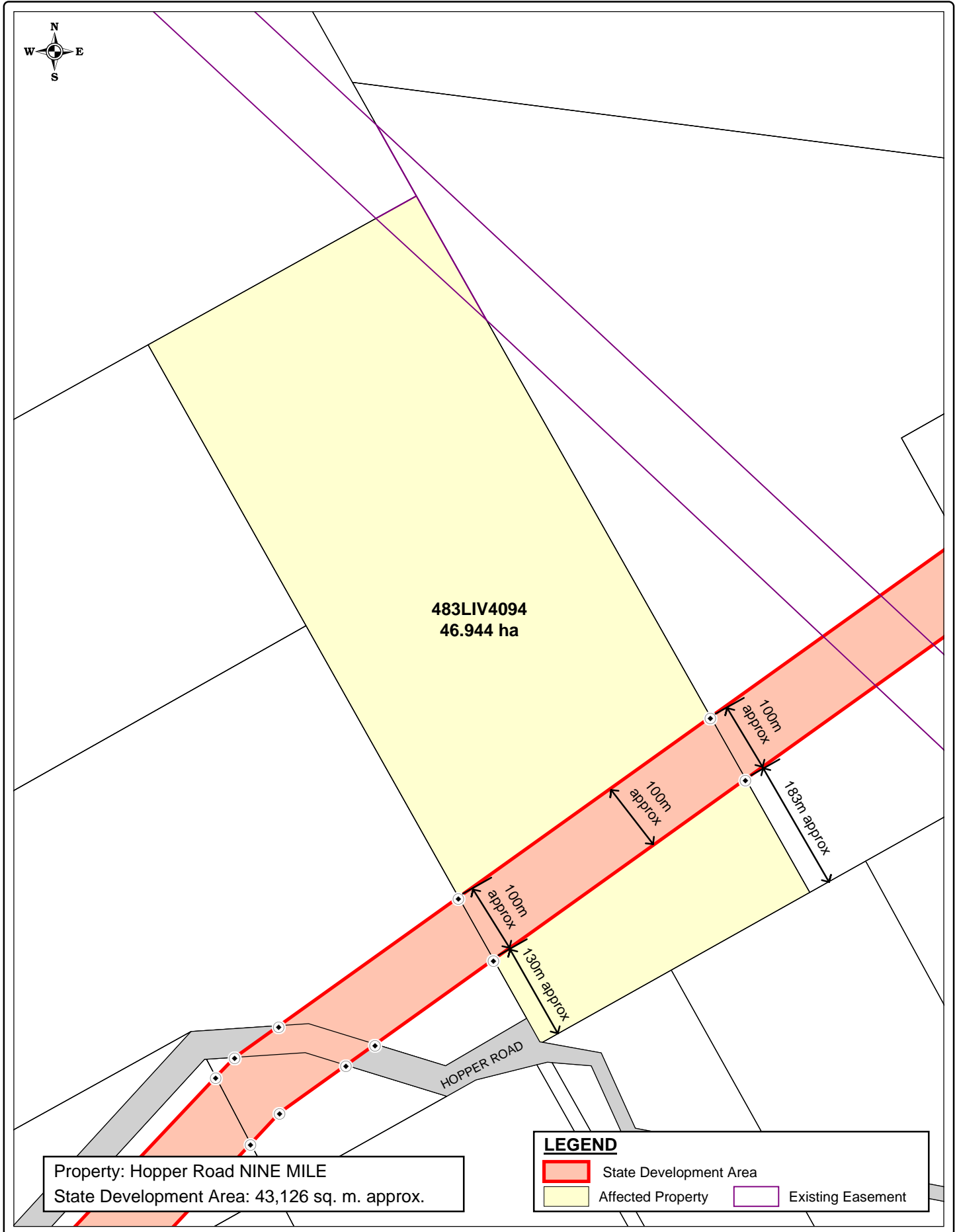
The Coordinator-General
Natural Resources and Water
RLMS Pty Ltd

SGIC_002_010

STANWELL - GLADSTONE
INFRASTRUCTURE CORRIDOR
STATE DEVELOPMENT AREA
DECLARATION PLAN
PLAN 10 OF 204

KM - DoI	10/08/2007
DBJ - RLMS	10/08/2007





Property: Hopper Road NINE MILE
 State Development Area: 43,126 sq. m. approx.

LEGEND

- State Development Area
- Affected Property
- Existing Easement

Based on or contains data provided by Natural Resources and Water, Queensland 2006 which gives no warranty in relation to the data (including accuracy, reliability, completeness or suitability) and accepts no warranty in relation to the data (including accuracy, reliability, completeness or suitability) and accepts no liability (including without limitation, liability in negligence) for any loss, damage or costs (including consequential damage) relating to any use of the data.

- (i) The Coordinator-General accepts no responsibility for any loss or damage suffered howsoever arising to any person or corporation who may use or rely on this plan in contravention of the terms of this clause or clauses (ii) & (iii)
- (ii) The dimensions, areas, number of lots, size & location of corridor information are approximate only and may vary.
- (iii) This plan may not be copied unless this note is included.


SOURCE

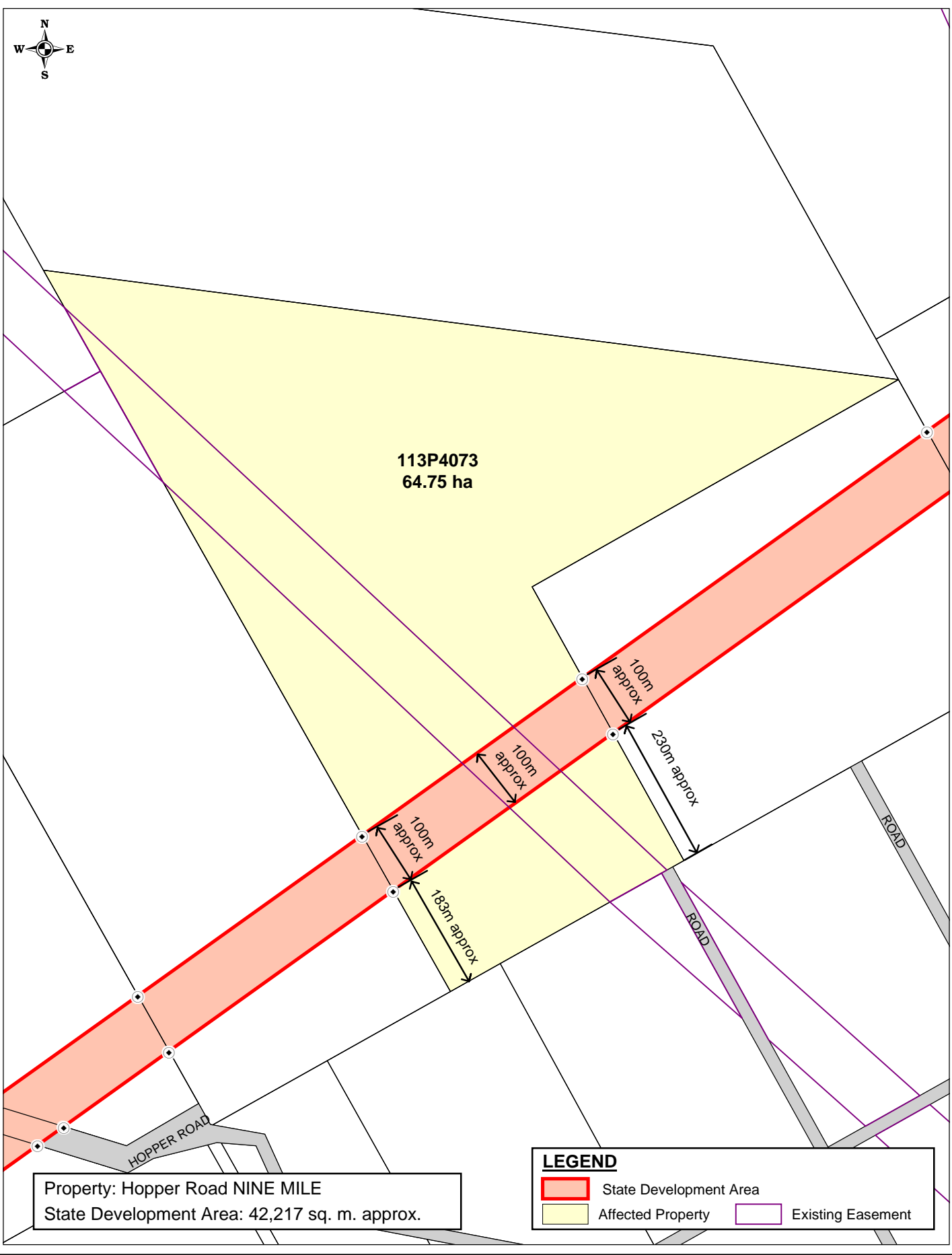
The Coordinator-General
 Natural Resources and Water
 RLMS Pty Ltd

SGIC_002_011

STANWELL - GLADSTONE
 INFRASTRUCTURE CORRIDOR
 STATE DEVELOPMENT AREA
 DECLARATION PLAN
 PLAN 11 OF 204

KM - Ddl14/08/2007
 DBJ - RLMS14/08/2007





Property: Hopper Road NINE MILE
 State Development Area: 42,217 sq. m. approx.

LEGEND

- State Development Area
- Affected Property
- Existing Easement

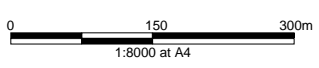
Based on or contains data provided by Natural Resources and Water, Queensland 2006 which gives no warranty in relation to the data (including accuracy, reliability, completeness or suitability) and accepts no warranty in relation to the data (including accuracy, reliability, completeness or suitability) and accepts no liability (including without limitation, liability in negligence) for any loss, damage or costs (including consequential damage) relating to any use of the data.

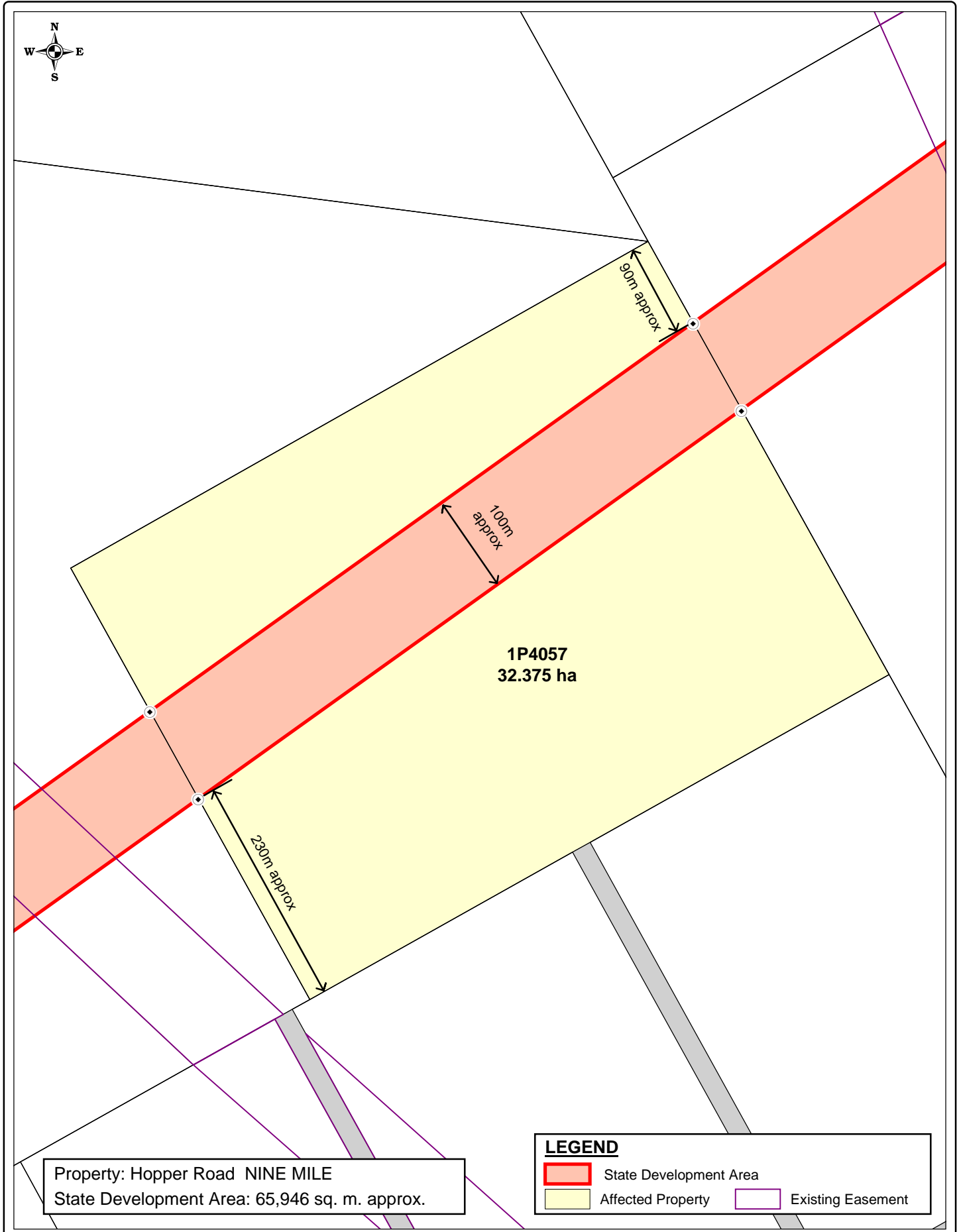
- (i) The Coordinator-General accepts no responsibility for any loss or damage suffered howsoever arising to any person or corporation who may use or rely on this plan in contravention of the terms of this clause or clauses (ii) & (iii)
- (ii) The dimensions, areas, number of lots, size & location of corridor information are approximate only and may vary.
- (iii) This plan may not be copied unless this note is included.

SOURCE
 The Coordinator-General
 Natural Resources and Water
 RLMS Pty Ltd

SGIC_002_012
 STANWELL - GLADSTONE
 INFRASTRUCTURE CORRIDOR
 STATE DEVELOPMENT AREA
 DECLARATION PLAN
 PLAN 12 OF 204

KM - Dcl	14/08/2007
DBJ - RLMS	14/08/2007





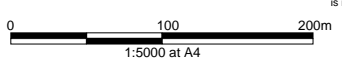
Based on or contains data provided by Natural Resources and Water, Queensland 2006 which gives no warranty in relation to the data (including accuracy, reliability, completeness or suitability) and accepts no warranty in relation to the data (including accuracy, reliability, completeness or suitability) and accepts no liability (including without limitation, liability in negligence) for any loss, damage or costs (including consequential damage) relating to any use of the data.

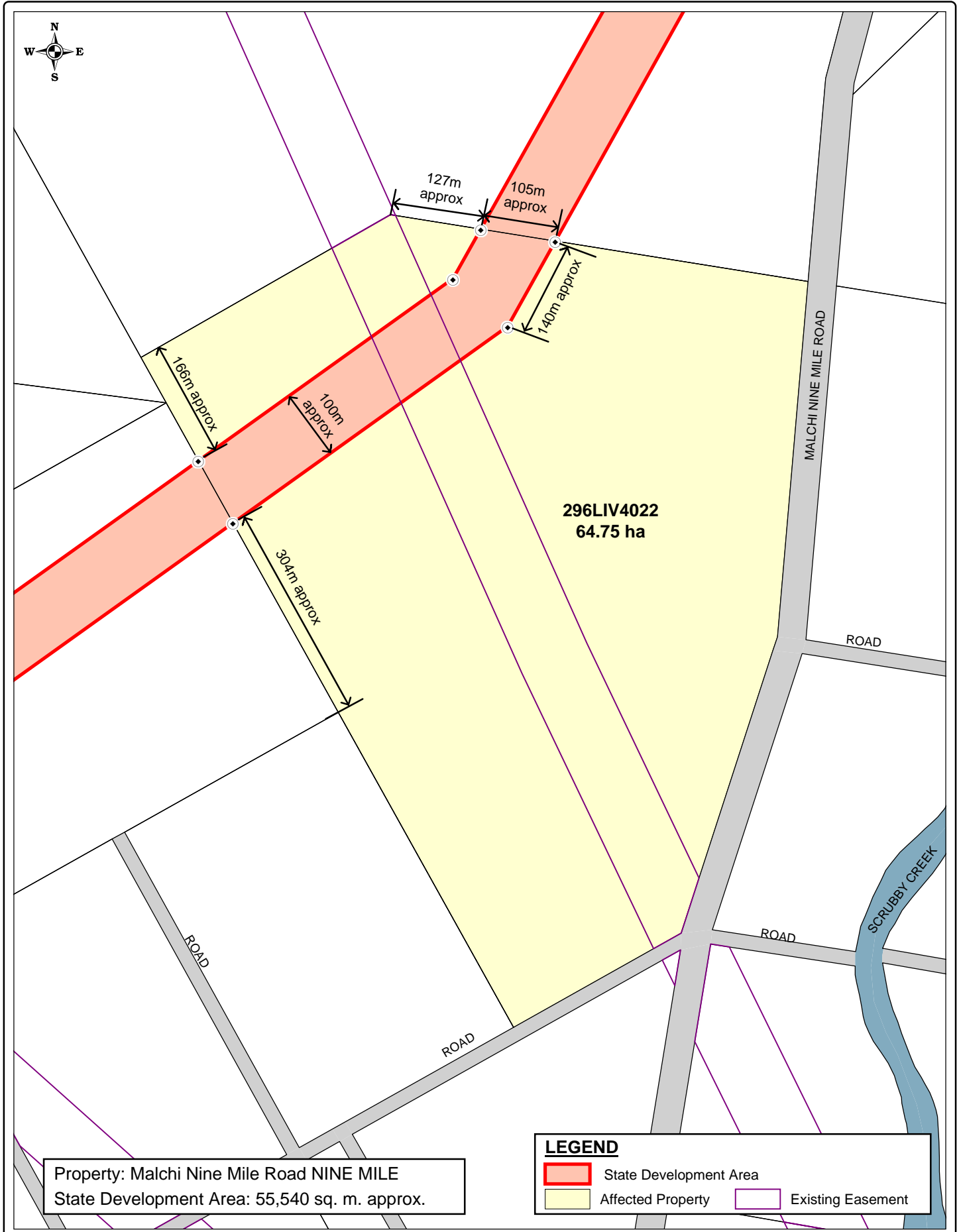
- (i) The Coordinator-General accepts no responsibility for any loss or damage suffered howsoever arising to any person or corporation who may use or rely on this plan in contravention of the terms of this clause or clauses (ii) & (iii)
- (ii) The dimensions, areas, number of lots, size & location of corridor information are approximate only and may vary.
- (iii) This plan may not be copied unless this note is included.

SOURCE
 The Coordinator-General
 Natural Resources and Water
 RLMS Pty Ltd

SGIC_002_013
**STANWELL - GLADSTONE
 INFRASTRUCTURE CORRIDOR
 STATE DEVELOPMENT AREA
 DECLARATION PLAN
 PLAN 13 OF 204**

KM - Del	14/08/2007
DBJ - RLMS	14/08/2007





Property: Malchi Nine Mile Road NINE MILE
 State Development Area: 55,540 sq. m. approx.

LEGEND

- State Development Area
- Affected Property
- Existing Easement

Based on or contains data provided by Natural Resources and Water, Queensland 2006 which gives no warranty in relation to the data (including accuracy, reliability, completeness or suitability) and accepts no warranty in relation to the data (including accuracy, reliability, completeness or suitability) and accepts no liability (including without limitation, liability in negligence) for any loss, damage or costs (including consequential damage) relating to any use of the data.

KM - Del	14/08/2007
DBJ - RLMS	14/08/2007

0 100 200m
 1:7000 at A4

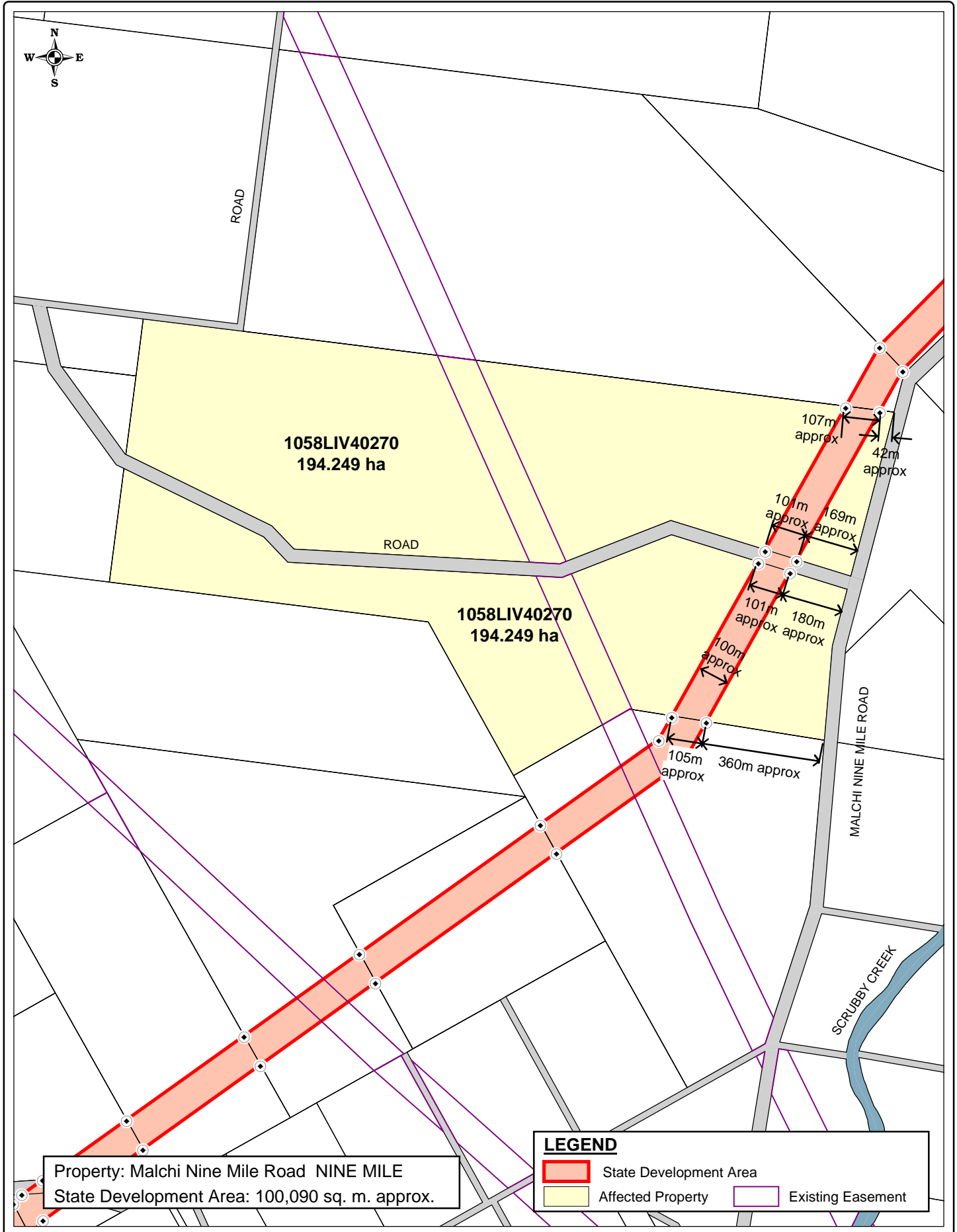
(i) The Coordinator-General accepts no responsibility for any loss or damage suffered howsoever arising to any person or corporation who may use or rely on this plan in contravention of the terms of this clause or clauses (ii) & (iii)

(ii) The dimensions, areas, number of lots, size & location of corridor information are approximate only and may vary.

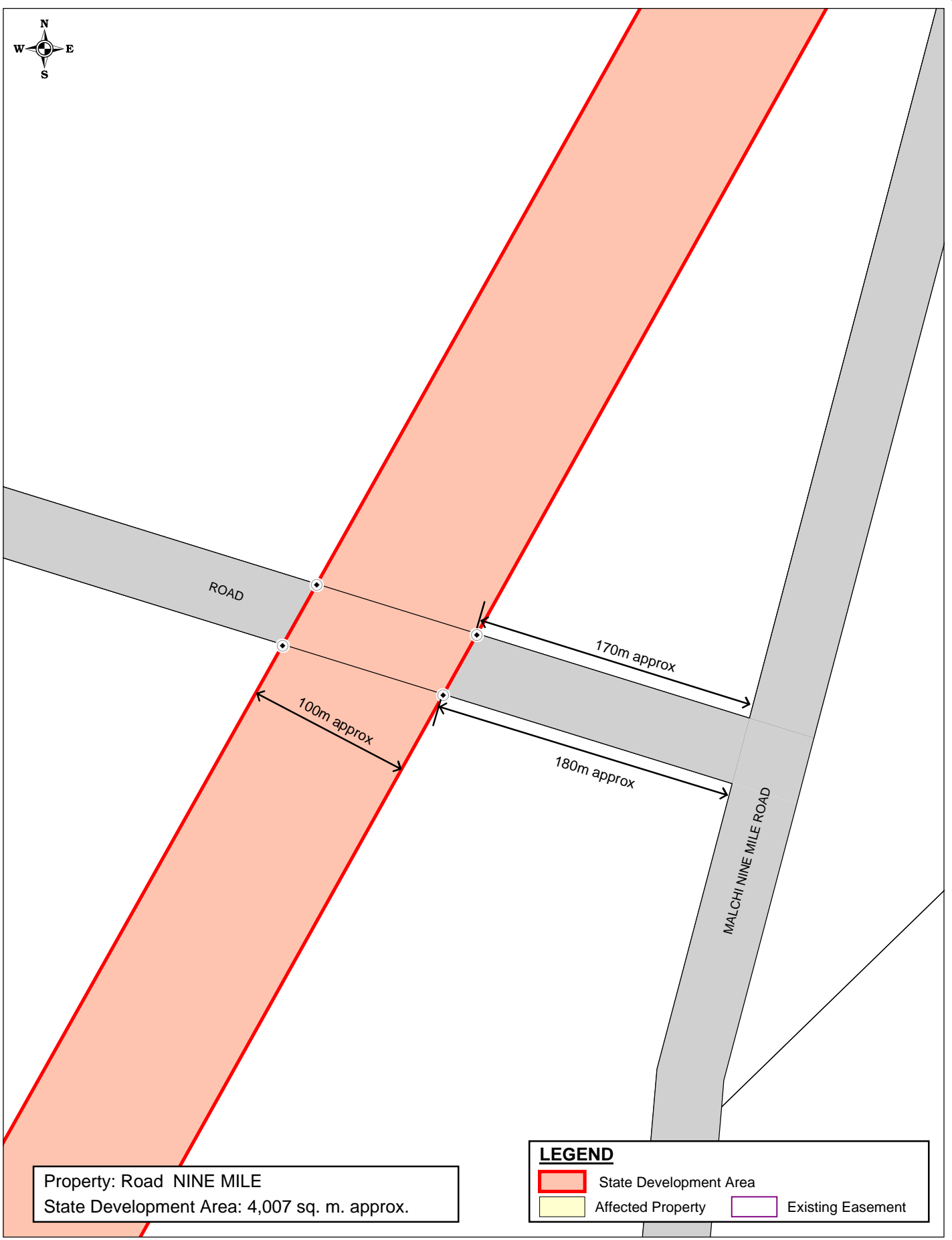
(iii) This plan may not be copied unless this note is included.

SOURCE
 The Coordinator-General
 Natural Resources and Water
 RLMS Pty Ltd

SGIC_002_014
 STANWELL - GLADSTONE
 INFRASTRUCTURE CORRIDOR
 STATE DEVELOPMENT AREA
 DECLARATION PLAN
 PLAN 14 OF 204



<p>Based on or contains data provided by Natural Resources and Water, Queensland 2006 which gives no warranty in relation to the data (including accuracy, reliability, completeness or suitability) and accepts no warranty in relation to the data (including accuracy, reliability, completeness or suitability) and accepts no liability (including without limitation, liability in negligence) for any loss, damage or costs (including consequential damage) relating to any use of the data.</p>	<p>(i) The Coordinator-General accepts no responsibility for any loss or damage suffered howsoever arising to any person or corporation who may use or rely on this plan in contravention of the terms of this clause or clauses (ii) & (iii)</p> <p>(ii) The dimensions, areas, number of lots, size & location of corridor information are approximate only and may vary.</p> <p>(iii) This plan may not be copied unless this note is included.</p>	<p>SOURCE The Coordinator-General Natural Resources and Water RLMS Pty Ltd</p>				
<table border="1" style="width: 100%; border-collapse: collapse;"> <tr> <td style="width: 50%;">KM - Del</td> <td style="width: 50%;">14/08/2007</td> </tr> <tr> <td>DBJ - RLMS</td> <td>14/08/2007</td> </tr> </table> <div style="text-align: center;"> <p>1:15000 at A4</p> </div>	KM - Del	14/08/2007	DBJ - RLMS	14/08/2007	<p>SGIC_002_015 STANWELL - GLADSTONE INFRASTRUCTURE CORRIDOR STATE DEVELOPMENT AREA DECLARATION PLAN PLAN 15 OF 204</p> <div style="display: flex; justify-content: space-between; align-items: center;"> </div>	
KM - Del	14/08/2007					
DBJ - RLMS	14/08/2007					



Property: Road NINE MILE
 State Development Area: 4,007 sq. m. approx.

LEGEND

	State Development Area		Affected Property		Existing Easement
--	------------------------	--	-------------------	--	-------------------

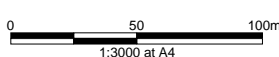
Based on or contains data provided by Natural Resources and Water, Queensland 2006 which gives no warranty in relation to the data (including accuracy, reliability, completeness or suitability) and accepts no warranty in relation to the data (including accuracy, reliability, completeness or suitability) and accepts no liability (including without limitation, liability in negligence) for any loss, damage or costs (including consequential damage) relating to any use of the data.

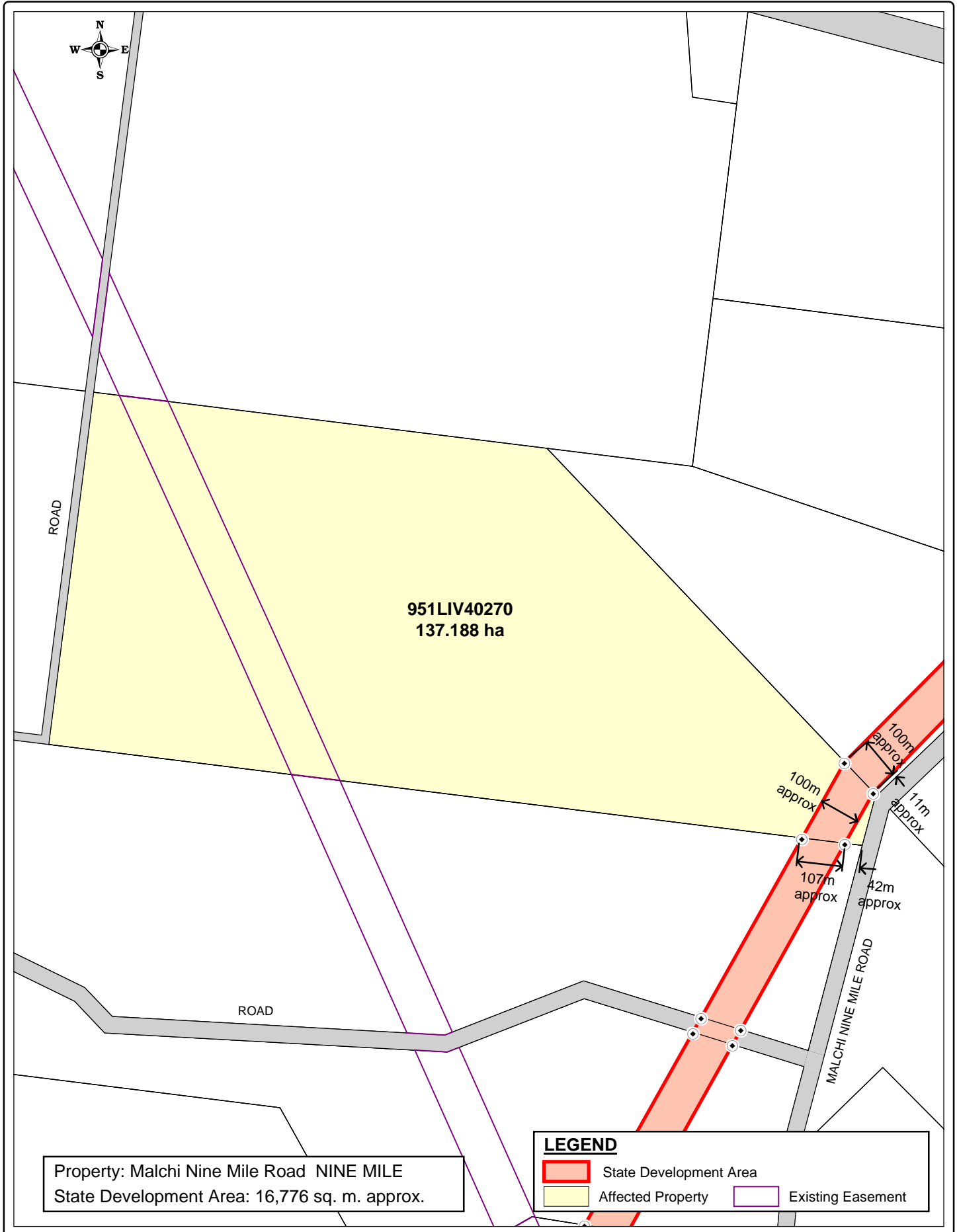
- (i) The Coordinator-General accepts no responsibility for any loss or damage suffered howsoever arising to any person or corporation who may use or rely on this plan in contravention of the terms of this clause or clauses (ii) & (iii)
- (ii) The dimensions, areas, number of lots, size & location of corridor information are approximate only and may vary.
- (iii) This plan may not be copied unless this note is included.

SOURCE
 The Coordinator-General
 Natural Resources and Water
 RLMS Pty Ltd

SGIC_002_016
 STANWELL - GLADSTONE
 INFRASTRUCTURE CORRIDOR
 STATE DEVELOPMENT AREA
 DECLARATION PLAN
 PLAN 16 OF 204

KM - Del	14/08/2007
DBJ - RLMS	14/08/2007





Property: Malchi Nine Mile Road NINE MILE
 State Development Area: 16,776 sq. m. approx.

LEGEND

	State Development Area		Existing Easement
	Affected Property		

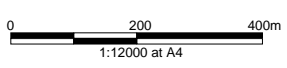
Based on or contains data provided by Natural Resources and Water, Queensland 2006 which gives no warranty in relation to the data (including accuracy, reliability, completeness or suitability) and accepts no warranty in relation to the data (including accuracy, reliability, completeness or suitability) and accepts no liability (including without limitation, liability in negligence) for any loss, damage or costs (including consequential damage) relating to any use of the data.

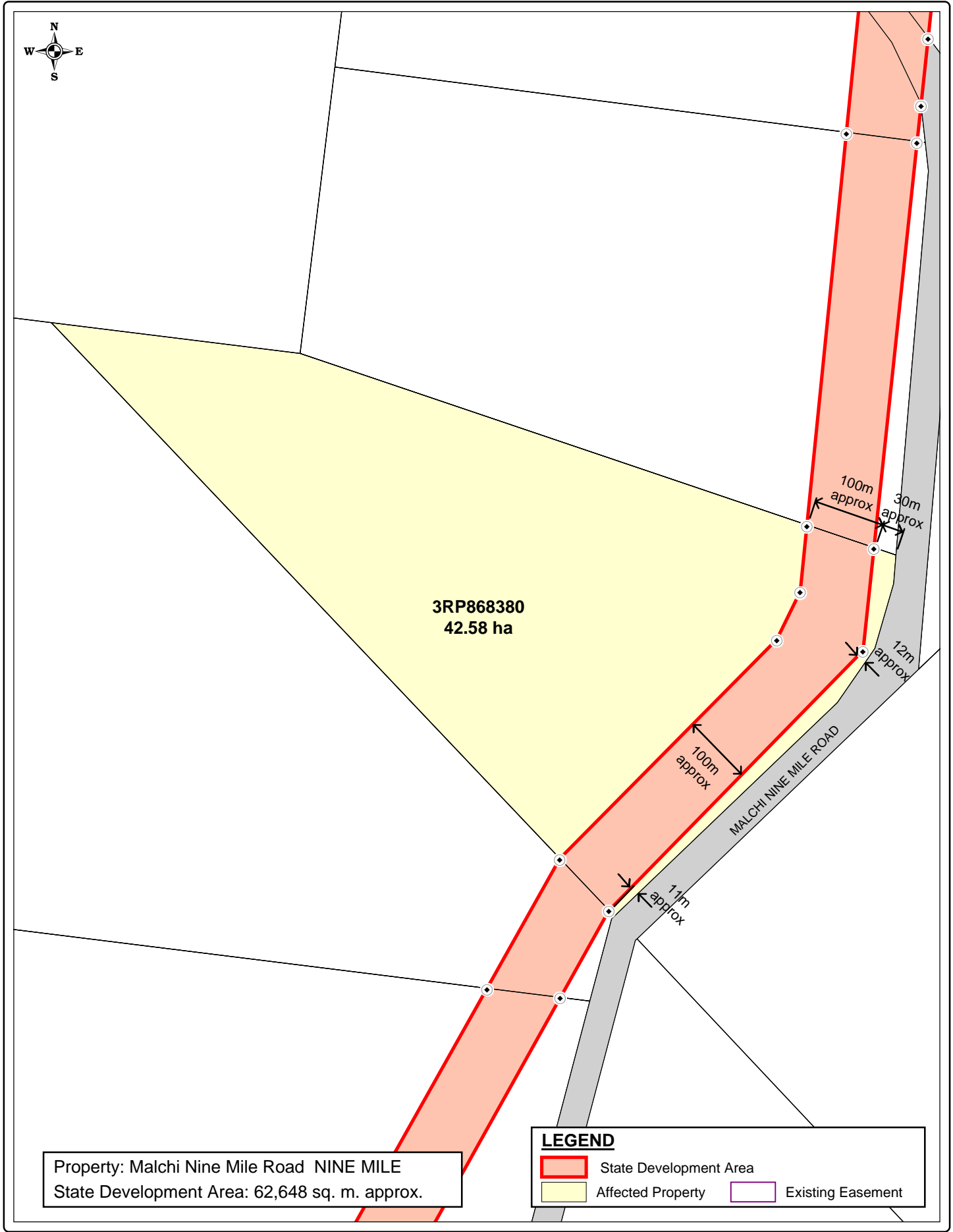
- (i) The Coordinator-General accepts no responsibility for any loss or damage suffered howsoever arising to any person or corporation who may use or rely on this plan in contravention of the terms of this clause or clauses (ii) & (iii)
- (ii) The dimensions, areas, number of lots, size & location of corridor information are approximate only and may vary.
- (iii) This plan may not be copied unless this note is included.

SOURCE
 The Coordinator-General
 Natural Resources and Water
 RLMS Pty Ltd

SGIC_002_017
 STANWELL - GLADSTONE
 INFRASTRUCTURE CORRIDOR
 STATE DEVELOPMENT AREA
 DECLARATION PLAN
 PLAN 17 OF 204

KM - Del	14/08/2007
DBJ - RLMS	14/08/2007





Property: Malchi Nine Mile Road NINE MILE
 State Development Area: 62,648 sq. m. approx.

LEGEND

	State Development Area		Affected Property		Existing Easement
--	------------------------	--	-------------------	--	-------------------

Based on or contains data provided by Natural Resources and Water, Queensland 2006 which gives no warranty in relation to the data (including accuracy, reliability, completeness or suitability) and accepts no warranty in relation to the data (including accuracy, reliability, completeness or suitability) and accepts no liability (including without limitation, liability in negligence) for any loss, damage or costs (including consequential damage) relating to any use of the data.

KM - Del	14/08/2007
DBJ - RLMS	14/08/2007

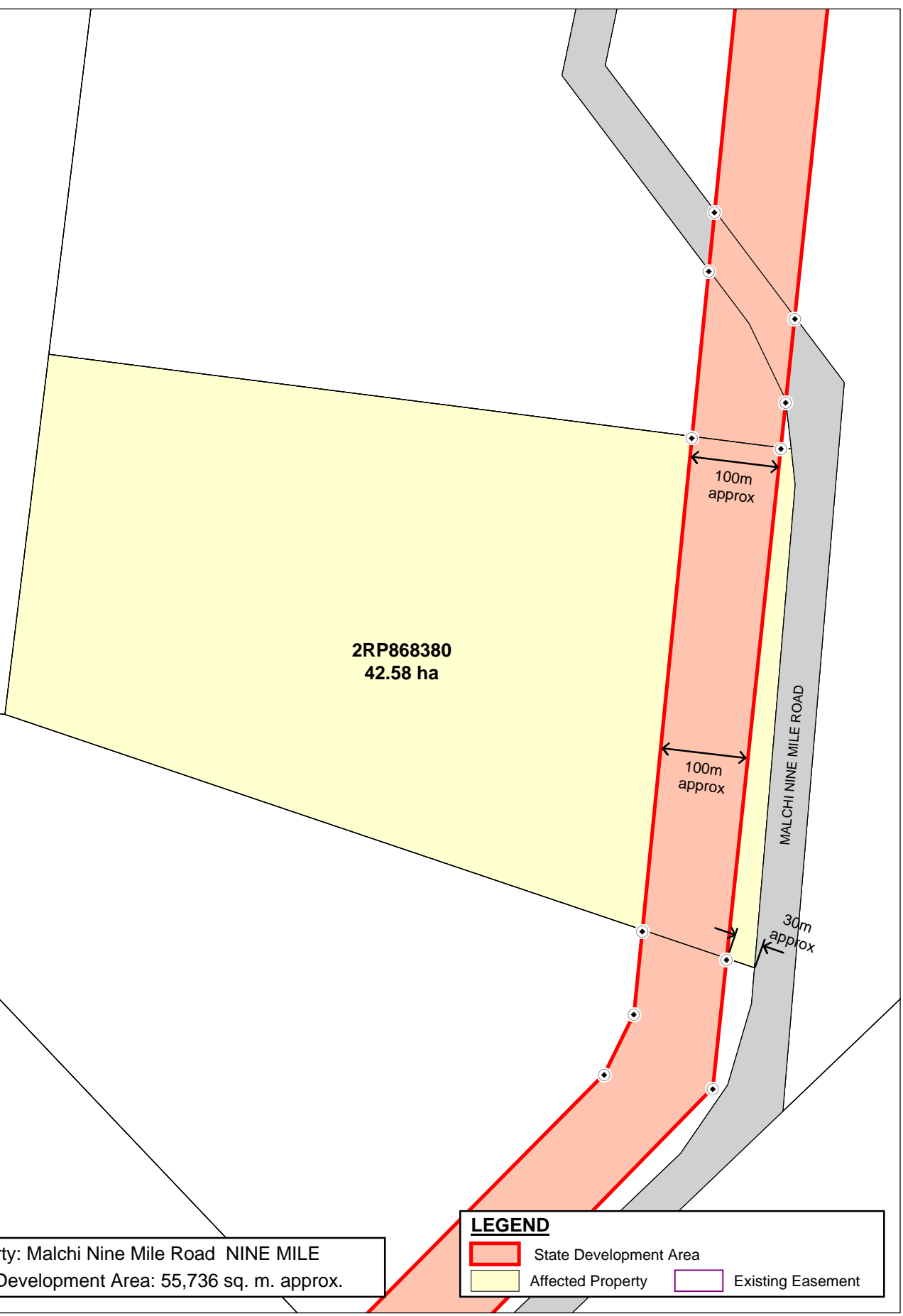
(i) The Coordinator-General accepts no responsibility for any loss or damage suffered howsoever arising to any person or corporation who may use or rely on this plan in contravention of the terms of this clause or clauses (ii) & (iii)

(ii) The dimensions, areas, number of lots, size & location of corridor information are approximate only and may vary.

(iii) This plan may not be copied unless this note is included.

SOURCE
 The Coordinator-General
 Natural Resources and Water
 RLMS Pty Ltd

SGIC_002_018
 STANWELL - GLADSTONE
 INFRASTRUCTURE CORRIDOR
 STATE DEVELOPMENT AREA
 DECLARATION PLAN
 PLAN 18 OF 204



Property: Malchi Nine Mile Road NINE MILE
 State Development Area: 55,736 sq. m. approx.

LEGEND

	State Development Area		Affected Property		Existing Easement
--	------------------------	--	-------------------	--	-------------------

Based on or contains data provided by Natural Resources and Water, Queensland 2006 which gives no warranty in relation to the data (including accuracy, reliability, completeness or suitability) and accepts no warranty in relation to the data (including accuracy, reliability, completeness or suitability) and accepts no liability (including without limitation, liability in negligence) for any loss, damage or costs (including consequential damage) relating to any use of the data.

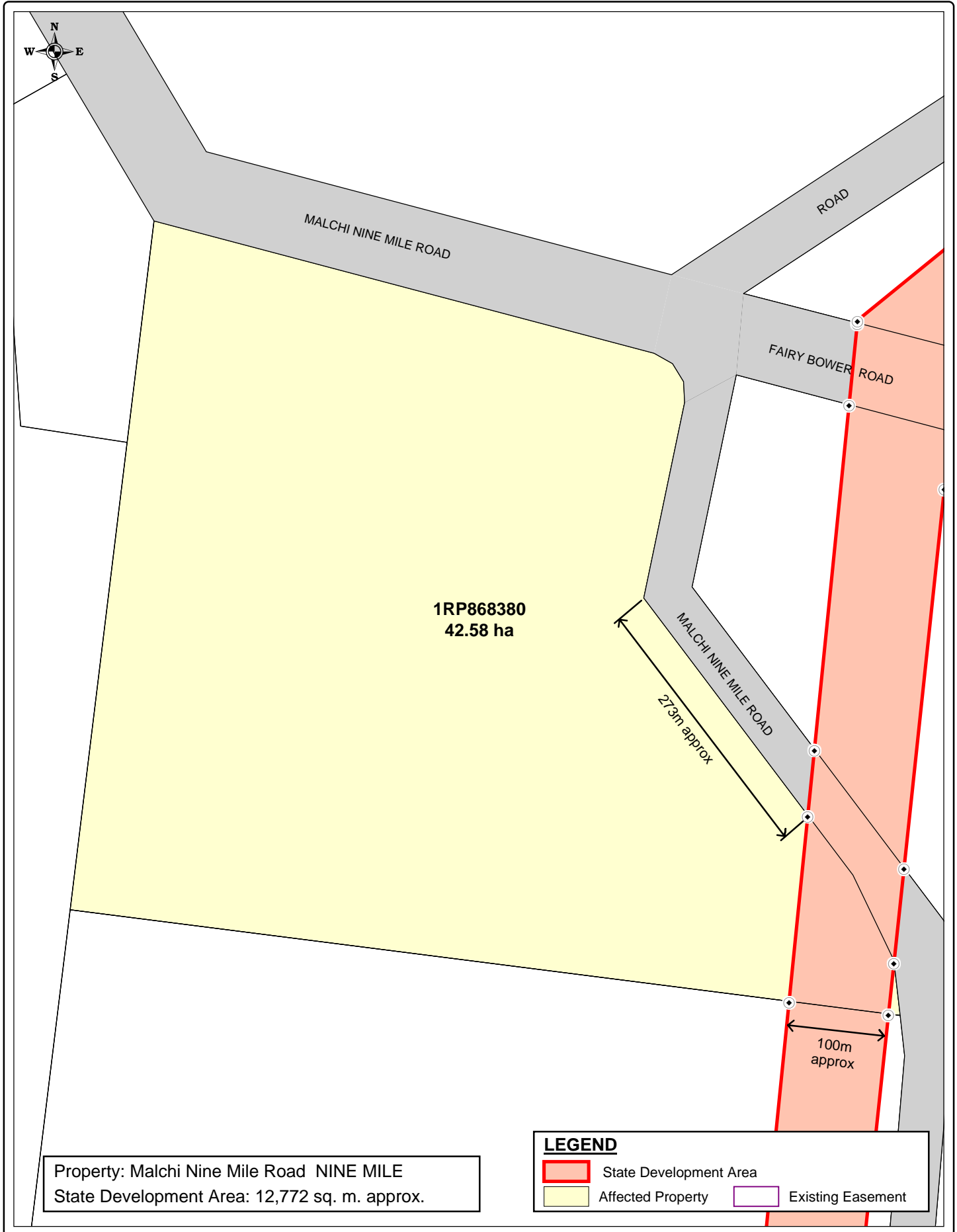
- (i) The Coordinator-General accepts no responsibility for any loss or damage suffered howsoever arising to any person or corporation who may use or rely on this plan in contravention of the terms of this clause or clauses (ii) & (iii)
- (ii) The dimensions, areas, number of lots, size & location of corridor information are approximate only and may vary.
- (iii) This plan may not be copied unless this note is included.

SOURCE
 The Coordinator-General
 Natural Resources and Water
 RLMS Pty Ltd

SGIC_002_019
 STANWELL - GLADSTONE
 INFRASTRUCTURE CORRIDOR
 STATE DEVELOPMENT AREA
 DECLARATION PLAN
 PLAN 19 OF 204

KM - Del	14/08/2007
DBJ - RLMS	14/08/2007

1:6000 at A4



Based on or contains data provided by Natural Resources and Water, Queensland 2006 which gives no warranty in relation to the data (including accuracy, reliability, completeness or suitability) and accepts no warranty in relation to the data (including accuracy, reliability, completeness or suitability) and accepts no liability (including without limitation, liability in negligence) for any loss, damage or costs (including consequential damage) relating to any use of the data.

(i) The Coordinator-General accepts no responsibility for any loss or damage suffered howsoever arising to any person or corporation who may use or rely on this plan in contravention of the terms of this clause or clauses (ii) & (iii)

(ii) The dimensions, areas, number of lots, size & location of corridor information are approximate only and may vary.

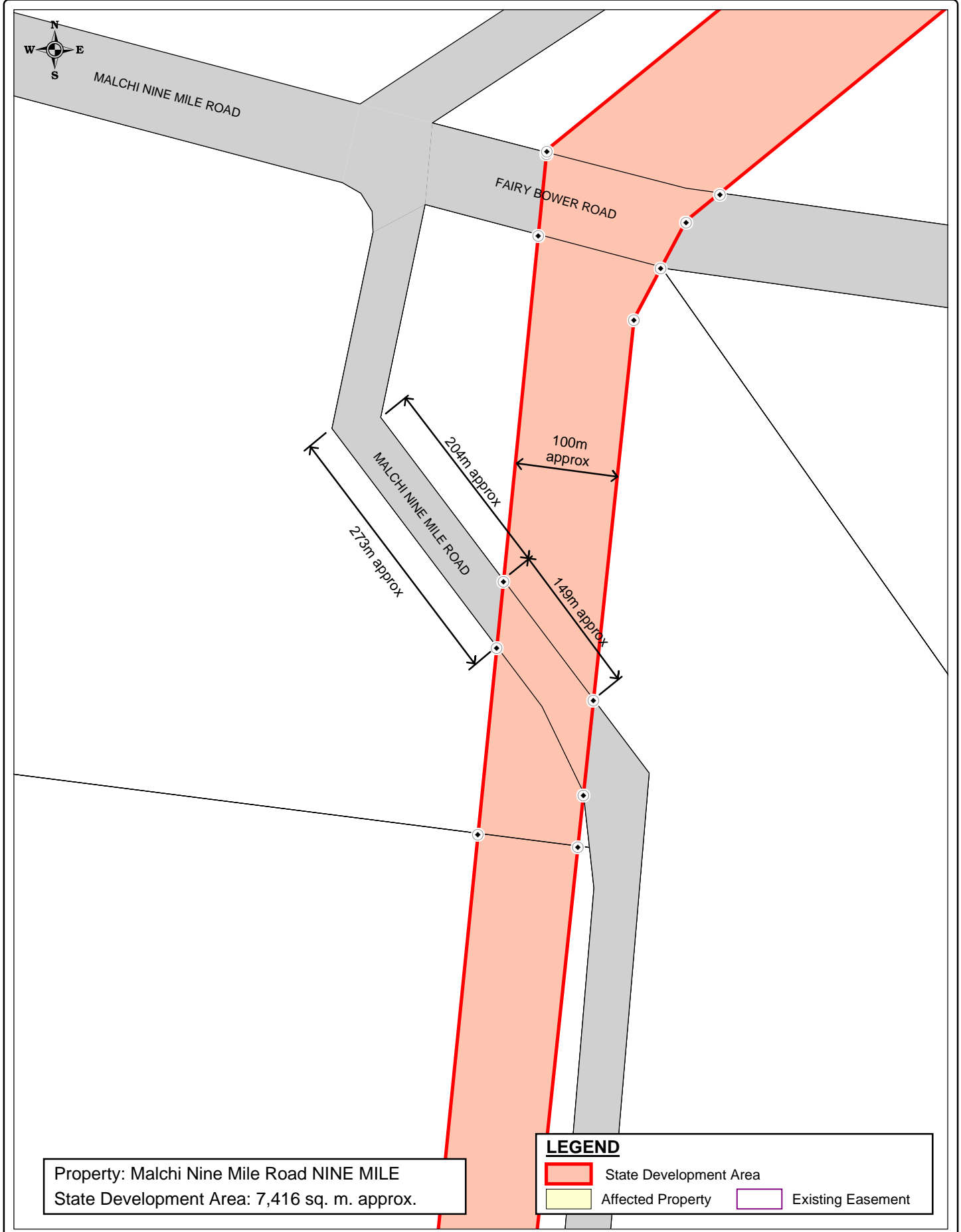
(iii) This plan may not be copied unless this note is included.

KM - DoI 14/08/2007
 DBJ - RLMS 14/08/2007

0 100 200m
 1:5000 at A4

SOURCE
 The Coordinator-General
 Natural Resources and Water
 RLMS Pty Ltd

SGIC_002_020
 STANWELL - GLADSTONE
 INFRASTRUCTURE CORRIDOR
 STATE DEVELOPMENT AREA
 DECLARATION PLAN
 PLAN 20 OF 204



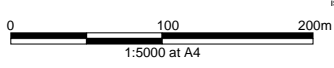
Based on or contains data provided by Natural Resources and Water, Queensland 2006 which gives no warranty in relation to the data (including accuracy, reliability, completeness or suitability) and accepts no warranty in relation to the data (including accuracy, reliability, completeness or suitability) and accepts no liability (including without limitation, liability in negligence) for any loss, damage or costs (including consequential damage) relating to any use of the data.

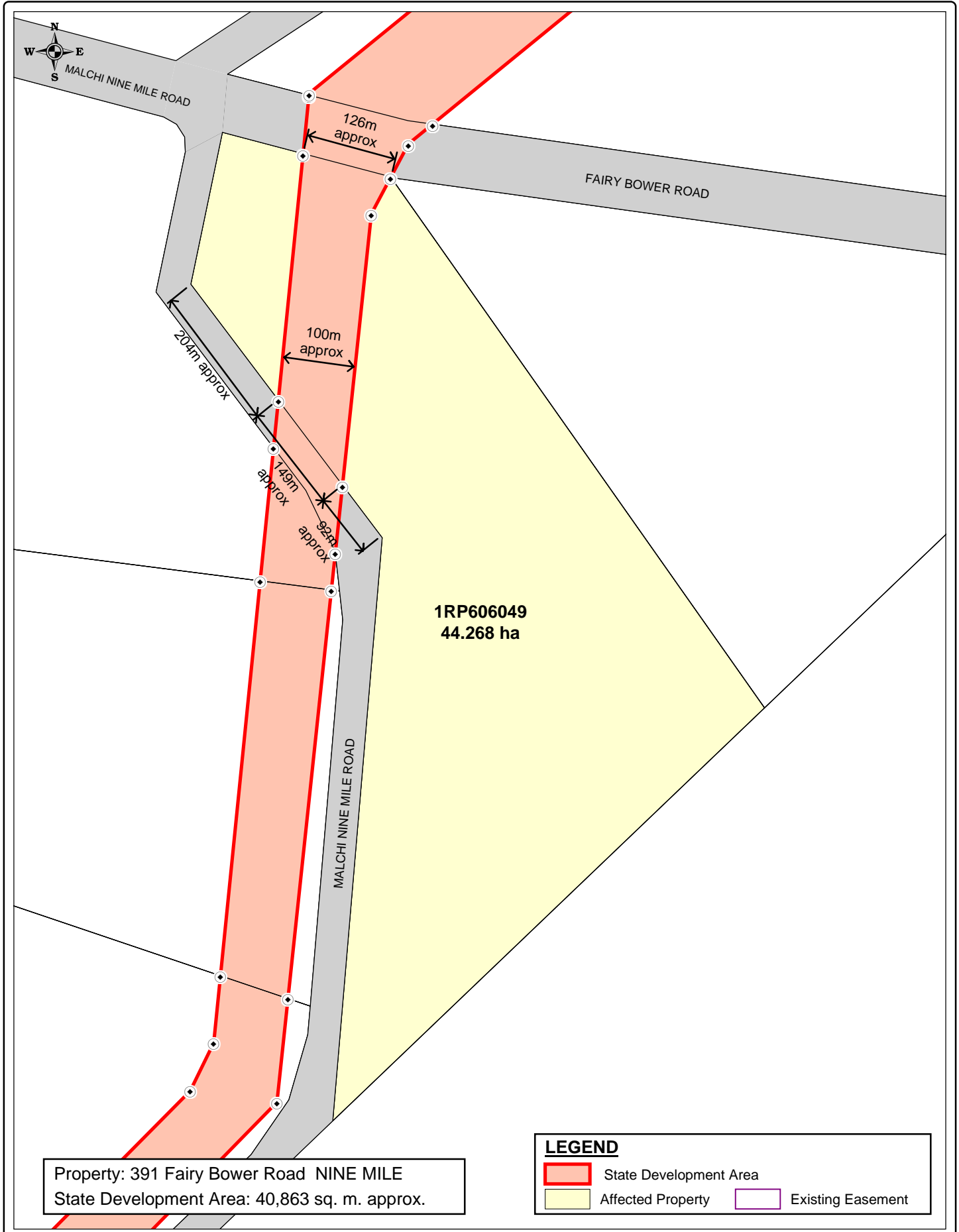
- (i) The Coordinator-General accepts no responsibility for any loss or damage suffered howsoever arising to any person or corporation who may use or rely on this plan in contravention of the terms of this clause or clauses (ii) & (iii)
- (ii) The dimensions, areas, number of lots, size & location of corridor information are approximate only and may vary.
- (iii) This plan may not be copied unless this note is included.

SOURCE
The Coordinator-General
Natural Resources and Water
RLMS Pty Ltd

SGIC_002_021
STANWELL - GLADSTONE
INFRASTRUCTURE CORRIDOR
STATE DEVELOPMENT AREA
DECLARATION PLAN
PLAN 21 OF 204

KM - DoI	14/08/2007
DBJ - RLMS	14/08/2007





Based on or contains data provided by Natural Resources and Water, Queensland 2006 which gives no warranty in relation to the data (including accuracy, reliability, completeness or suitability) and accepts no warranty in relation to the data (including accuracy, reliability, completeness or suitability) and accepts no liability (including without limitation, liability in negligence) for any loss, damage or costs (including consequential damage) relating to any use of the data.

(i) The Coordinator-General accepts no responsibility for any loss or damage suffered howsoever arising to any person or corporation who may use or rely on this plan in contravention of the terms of this clause or clauses (ii) & (iii)

(ii) The dimensions, areas, number of lots, size & location of corridor information are approximate only and may vary.

(iii) This plan may not be copied unless this note is included.

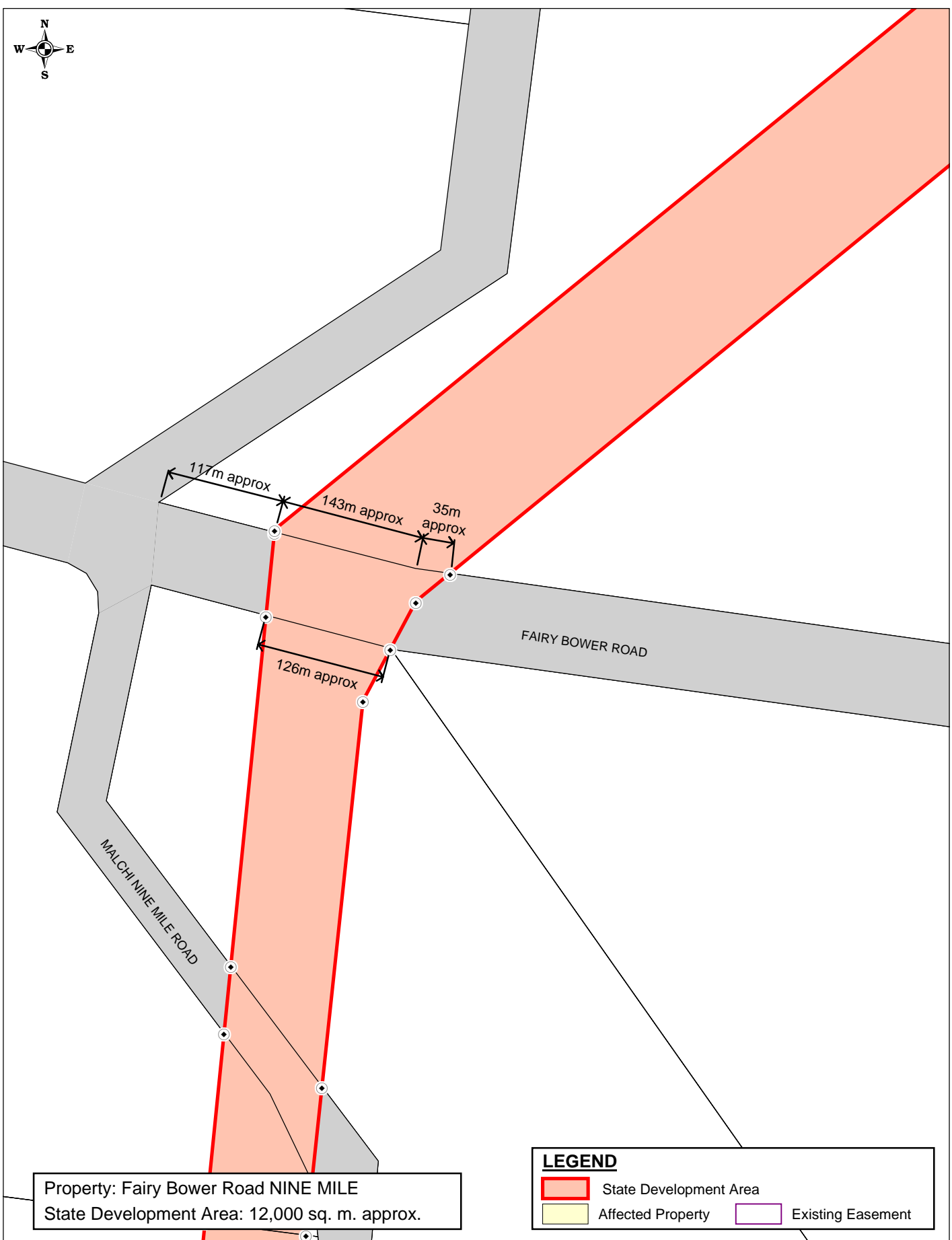
SOURCE
 The Coordinator-General
 Natural Resources and Water
 RLMS Pty Ltd

KM - Dol	14/08/2007
DBJ - RLMS	14/08/2007

0 100 200m
 1:7000 at A4

SGIC_002_022
STANWELL - GLADSTONE INFRASTRUCTURE CORRIDOR STATE DEVELOPMENT AREA DECLARATION PLAN PLAN 22 OF 204

The Coordinator-General



Property: Fairy Bower Road NINE MILE
State Development Area: 12,000 sq. m. approx.

LEGEND

	State Development Area		Existing Easement
	Affected Property		

Based on or contains data provided by Natural Resources and Water, Queensland 2006 which gives no warranty in relation to the data (including accuracy, reliability, completeness or suitability) and accepts no warranty in relation to the data (including accuracy, reliability, completeness or suitability) and accepts no liability (including without limitation, liability in negligence) for any loss, damage or costs (including consequential damage) relating to any use of the data.

(i) The Coordinator-General accepts no responsibility for any loss or damage suffered howsoever arising to any person or corporation who may use or rely on this plan in contravention of the terms of this clause or clauses (ii) & (iii)

(ii) The dimensions, areas, number of lots, size & location of corridor information are approximate only and may vary.

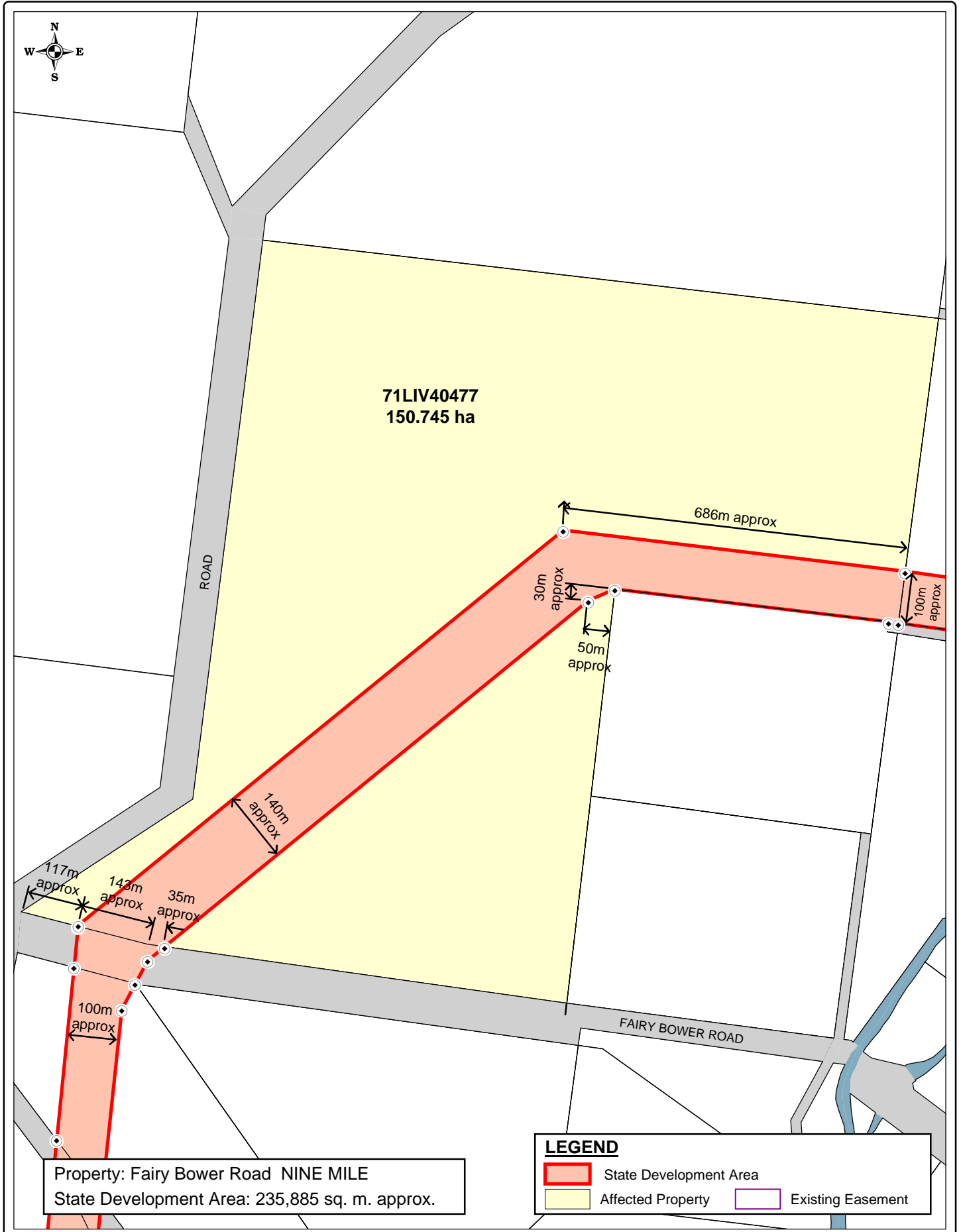
(iii) This plan may not be copied unless this note is included.

KM - Dol	14/08/2007
DBJ - RLMS	14/08/2007

0 100 200m
1:5000 at A4

SOURCE
The Coordinator-General
Natural Resources and Water
RLMS Pty Ltd

SGIC_002_023
STANWELL - GLADSTONE
INFRASTRUCTURE CORRIDOR
STATE DEVELOPMENT AREA
DECLARATION PLAN
PLAN 23 OF 204



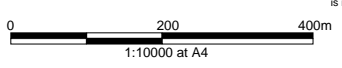
Based on or contains data provided by Natural Resources and Water, Queensland 2006 which gives no warranty in relation to the data (including accuracy, reliability, completeness or suitability) and accepts no warranty in relation to the data (including accuracy, reliability, completeness or suitability) and accepts no liability (including without limitation, liability in negligence) for any loss, damage or costs (including consequential damage) relating to any use of the data.

- (i) The Coordinator-General accepts no responsibility for any loss or damage suffered howsoever arising to any person or corporation who may use or rely on this plan in contravention of the terms of this clause or clauses (ii) & (iii)
- (ii) The dimensions, areas, number of lots, size & location of corridor information are approximate only and may vary.
- (iii) This plan may not be copied unless this note is included.

SOURCE
The Coordinator-General
Natural Resources and Water
RLMS Pty Ltd

SGIC_002_024
STANWELL - GLADSTONE
INFRASTRUCTURE CORRIDOR
STATE DEVELOPMENT AREA
DECLARATION PLAN
PLAN 24 OF 204

KM - DoI	14/08/2007
DBJ - RLMS	14/08/2007





143LN2246
160.315 ha

100m
approx

Property: Nine Mile Road FAIRY BOWER
State Development Area: 62,490 sq. m. approx.

LEGEND

- State Development Area
- Affected Property
- Existing Easement

Based on or contains data provided by Natural Resources and Water, Queensland 2006 which gives no warranty in relation to the data (including accuracy, reliability, completeness or suitability) and accepts no warranty in relation to the data (including accuracy, reliability, completeness or suitability) and accepts no liability (including without limitation, liability in negligence) for any loss, damage or costs (including consequential damage) relating to any use of the data.

(i) The Coordinator-General accepts no responsibility for any loss or damage suffered howsoever arising to any person or corporation who may use or rely on this plan in contravention of the terms of this clause or clauses (ii) & (iii)

(ii) The dimensions, areas, number of lots, size & location of corridor information are approximate only and may vary.

(iii) This plan may not be copied unless this note is included.

SOURCE


The Coordinator-General
Natural Resources and Water
RLMS Pty Ltd

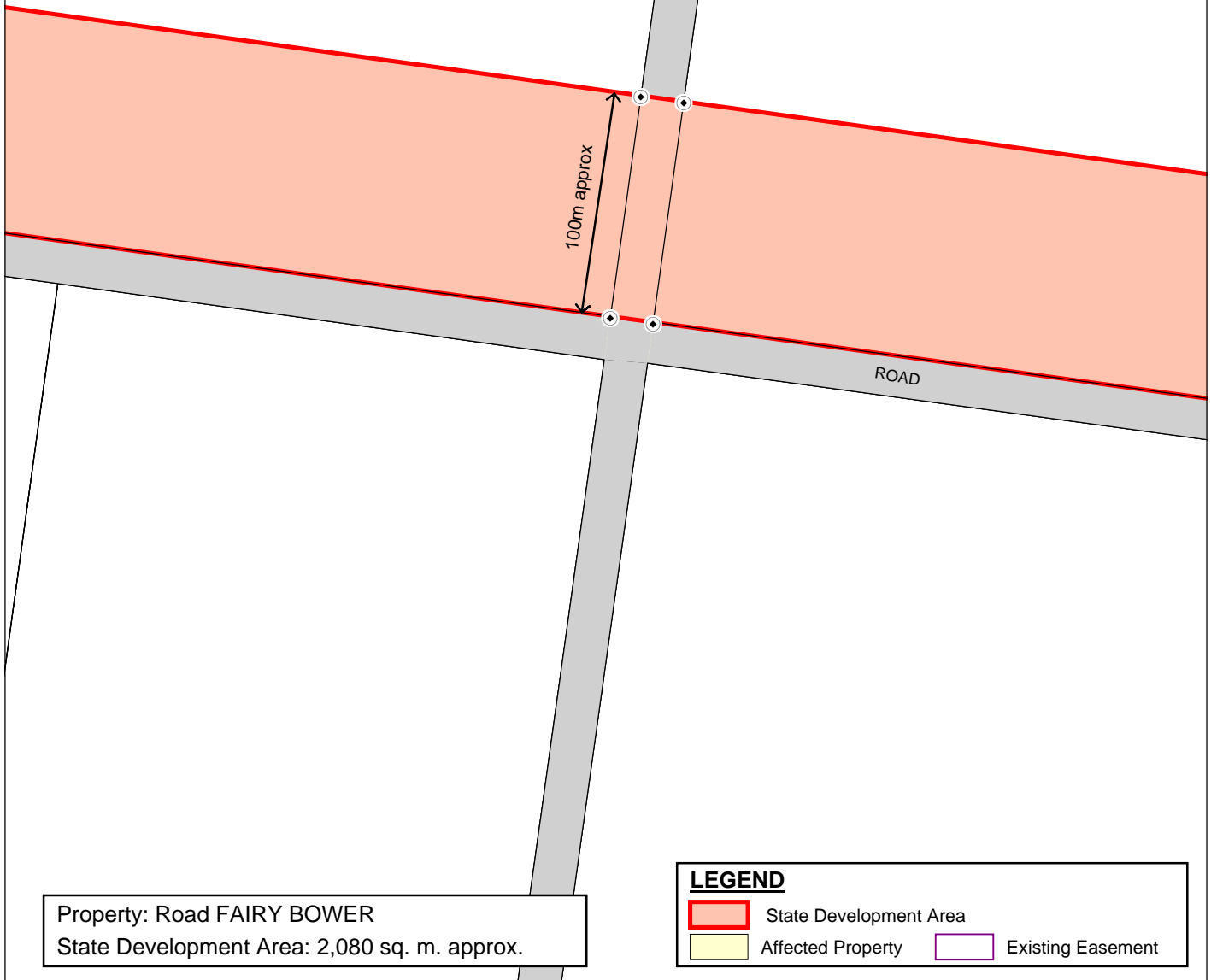
SGIC_002_025

STANWELL - GLADSTONE
INFRASTRUCTURE CORRIDOR
STATE DEVELOPMENT AREA
DECLARATION PLAN
PLAN 25 OF 204



KM - DoI 14/08/2007
DBJ - RLMS 14/08/2007





Property: Road FAIRY BOWER
 State Development Area: 2,080 sq. m. approx.

LEGEND


	State Development Area		Existing Easement
	Affected Property		

Based on or contains data provided by Natural Resources and Water, Queensland 2006 which gives no warranty in relation to the data (including accuracy, reliability, completeness or suitability) and accepts no warranty in relation to the data (including accuracy, reliability, completeness or suitability) and accepts no liability (including without limitation, liability in negligence) for any loss, damage or costs (including consequential damage) relating to any use of the data.

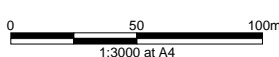
- (i) The Coordinator-General accepts no responsibility for any loss or damage suffered howsoever arising to any person or corporation who may use or rely on this plan in contravention of the terms of this clause or clauses (ii) & (iii)
- (ii) The dimensions, areas, number of lots, size & location of corridor information are approximate only and may vary.
- (iii) This plan may not be copied unless this note is included.

SOURCE
 The Coordinator-General
 Natural Resources and Water
 RLMS Pty Ltd

SGIC_002_026
 STANWELL - GLADSTONE
 INFRASTRUCTURE CORRIDOR
 STATE DEVELOPMENT AREA
 DECLARATION PLAN
 PLAN 26 OF 204



KM - DoI	14/08/2007
DBJ - RLMS	14/08/2007





247R2621
38.85 ha

100m approx

Property: Fogarty Road FAIRY BOWER
 State Development Area: 66,520 sq. m. approx.

LEGEND

- State Development Area
- Affected Property
- Existing Easement

Based on or contains data provided by Natural Resources and Water, Queensland 2006 which gives no warranty in relation to the data (including accuracy, reliability, completeness or suitability) and accepts no warranty in relation to the data (including accuracy, reliability, completeness or suitability) and accepts no liability (including without limitation, liability in negligence) for any loss, damage or costs (including consequential damage) relating to any use of the data.

- (i) The Coordinator-General accepts no responsibility for any loss or damage suffered howsoever arising to any person or corporation who may use or rely on this plan in contravention of the terms of this clause or clauses (ii) & (iii)
- (ii) The dimensions, areas, number of lots, size & location of corridor information are approximate only and may vary.
- (iii) This plan may not be copied unless this note is included.


SOURCE

The Coordinator-General
 Natural Resources and Water
 RLMS Pty Ltd

SGIC_002_027

**STANWELL - GLADSTONE
 INFRASTRUCTURE CORRIDOR
 STATE DEVELOPMENT AREA
 DECLARATION PLAN
 PLAN 27 OF 204**

KM - DoI14/08/2007
 DBJ - RLMS14/08/2007





248LIV401036
36.579 ha

FOGARTY ROAD

TITMAN ROAD

100m approx

Property: Fogarty Road FAIRY BOWER
 State Development Area: 61,511 sq. m. approx.

LEGEND

	State Development Area		Existing Easement
	Affected Property		

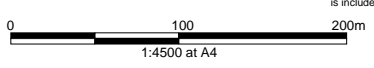
Based on or contains data provided by Natural Resources and Water, Queensland 2006 which gives no warranty in relation to the data (including accuracy, reliability, completeness or suitability) and accepts no warranty in relation to the data (including accuracy, reliability, completeness or suitability) and accepts no liability (including without limitation, liability in negligence) for any loss, damage or costs (including consequential damage) relating to any use of the data.

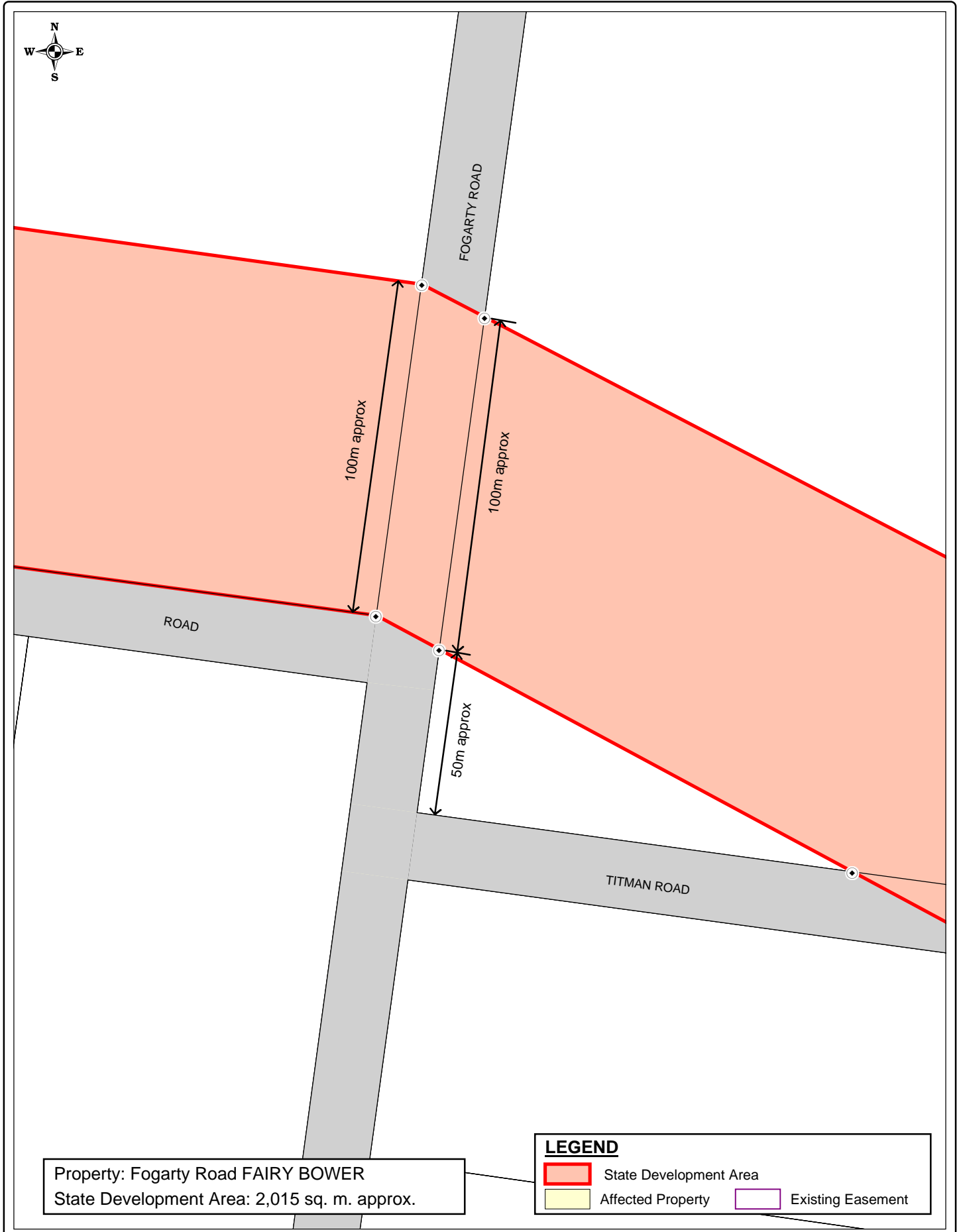
- (i) The Coordinator-General accepts no responsibility for any loss or damage suffered howsoever arising to any person or corporation who may use or rely on this plan in contravention of the terms of this clause or clauses (ii) & (iii)
- (ii) The dimensions, areas, number of lots, size & location of corridor information are approximate only and may vary.
- (iii) This plan may not be copied unless this note is included.

SOURCE
 The Coordinator-General
 Natural Resources and Water
 RLMS Pty Ltd

SGIC_002_028
**STANWELL - GLADSTONE
 INFRASTRUCTURE CORRIDOR
 STATE DEVELOPMENT AREA
 DECLARATION PLAN
 PLAN 28 OF 204**

KM - DoI	14/08/2007
DBJ - RLMS	14/08/2007





Based on or contains data provided by Natural Resources and Water, Queensland 2006 which gives no warranty in relation to the data (including accuracy, reliability, completeness or suitability) and accepts no warranty in relation to the data (including accuracy, reliability, completeness or suitability) and accepts no liability (including without limitation, liability in negligence) for any loss, damage or costs (including consequential damage) relating to any use of the data.

KM - Dol	14/08/2007
DBJ - RLMS	14/08/2007

0 25 50m
 1:1500 at A4

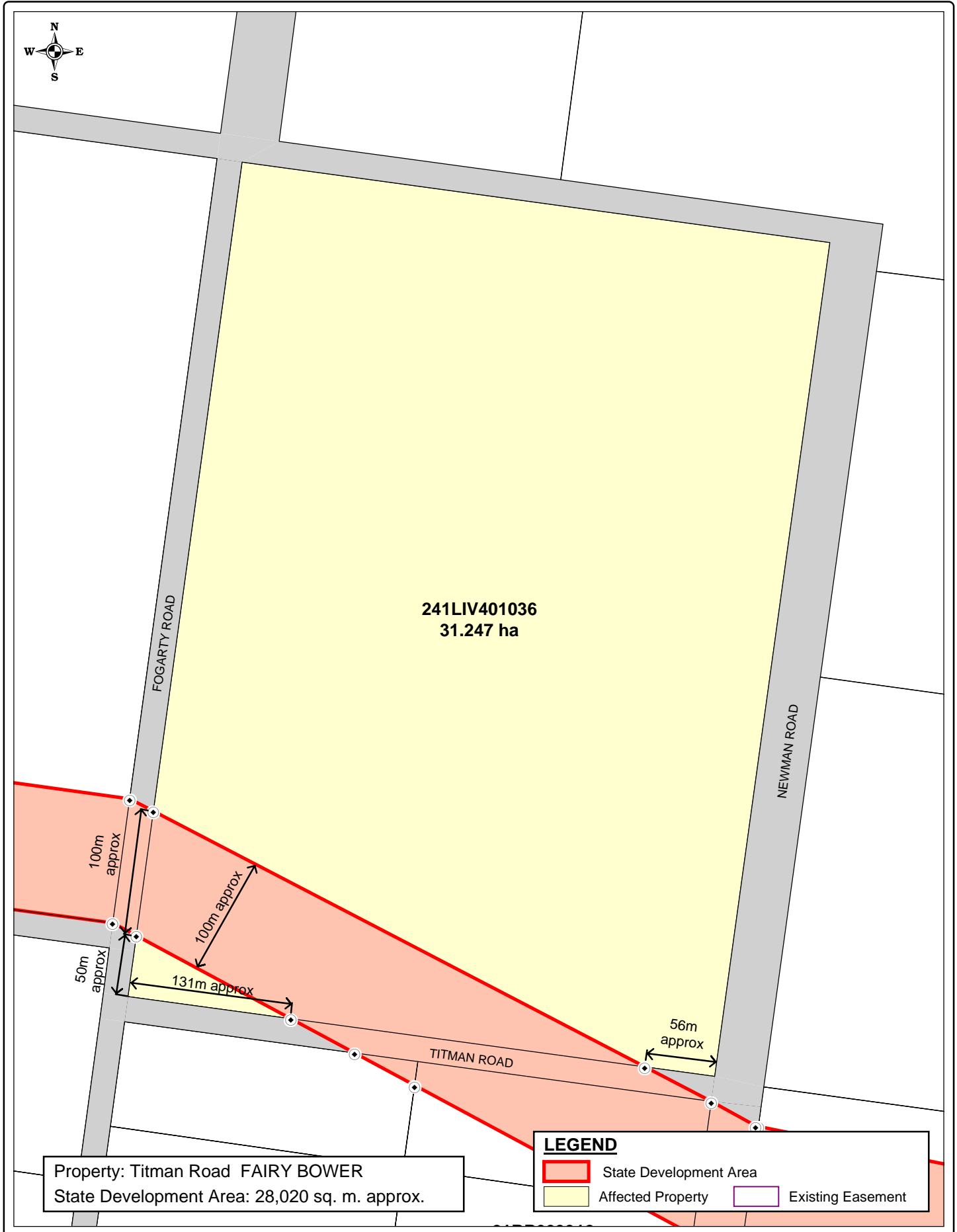
(i) The Coordinator-General accepts no responsibility for any loss or damage suffered howsoever arising to any person or corporation who may use or rely on this plan in contravention of the terms of this clause or clauses (ii) & (iii)

(ii) The dimensions, areas, number of lots, size & location of corridor information are approximate only and may vary.

(iii) This plan may not be copied unless this note is included.

SOURCE
 The Coordinator-General
 Natural Resources and Water
 RLMS Pty Ltd

SGIC_002_029
**STANWELL - GLADSTONE
 INFRASTRUCTURE CORRIDOR
 STATE DEVELOPMENT AREA
 DECLARATION PLAN
 PLAN 29 OF 204**



Based on or contains data provided by Natural Resources and Water, Queensland 2006 which gives no warranty in relation to the data (including accuracy, reliability, completeness or suitability) and accepts no warranty in relation to the data (including accuracy, reliability, completeness or suitability) and accepts no liability (including without limitation, liability in negligence) for any loss, damage or costs (including consequential damage) relating to any use of the data.

KM - DoI14/08/2007
DBJ - RLMS14/08/2007

0 50 100m
1:4000 at A4

(i) The Coordinator-General accepts no responsibility for any loss or damage suffered howsoever arising to any person or corporation who may use or rely on this plan in contravention of the terms of this clause or clauses (ii) & (iii)

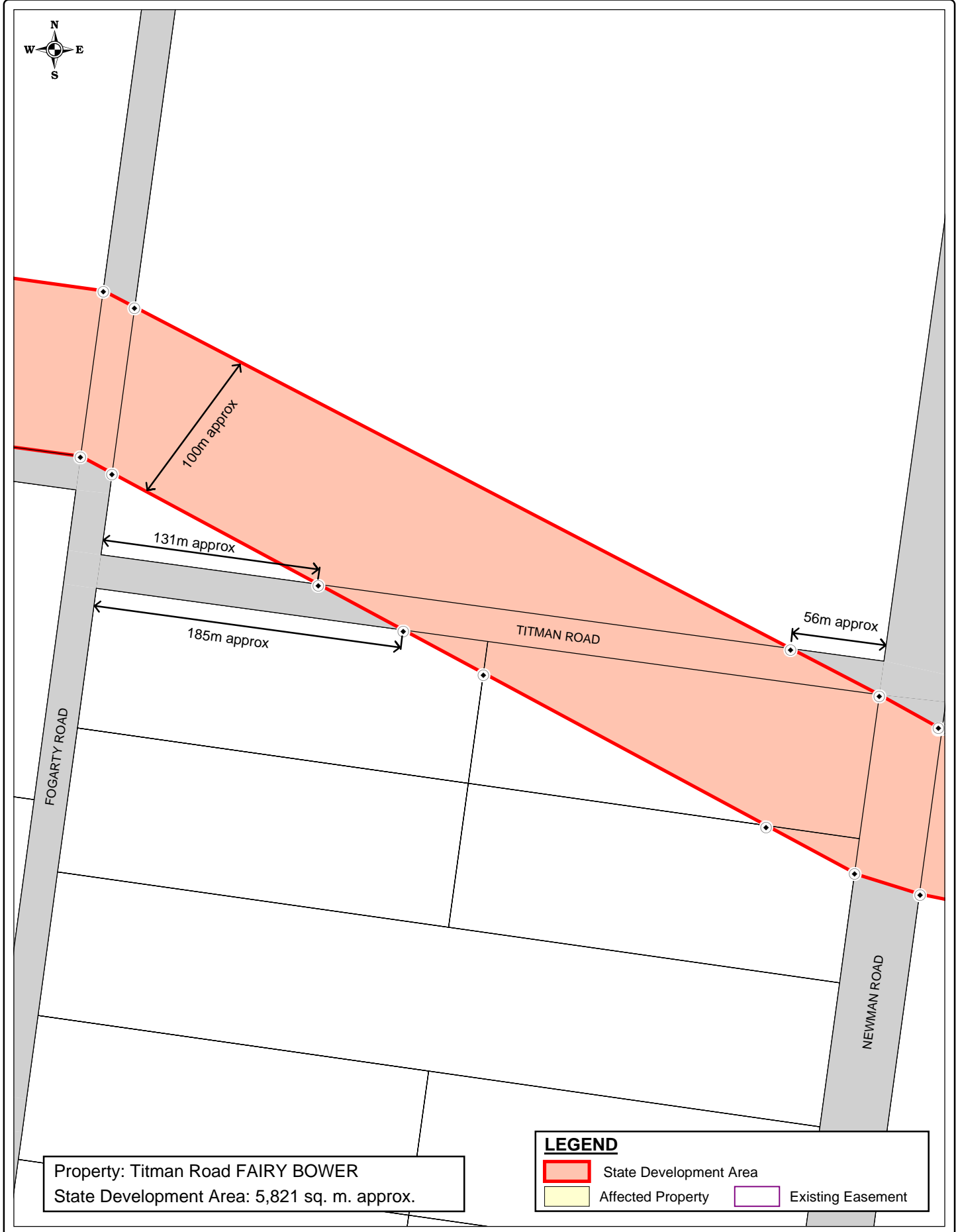
(ii) The dimensions, areas, number of lots, size & location of corridor information are approximate only and may vary.

(iii) This plan may not be copied unless this note is included.

SOURCE
The Coordinator-General
Natural Resources and Water
RLMS Pty Ltd

SGIC_002_030
STANWELL - GLADSTONE
INFRASTRUCTURE CORRIDOR
STATE DEVELOPMENT AREA
DECLARATION PLAN
PLAN 30 OF 204

GDA
Queensland Government
The Coordinator-General



Property: Titman Road FAIRY BOWER
 State Development Area: 5,821 sq. m. approx.

LEGEND

- State Development Area
- Affected Property
- Existing Easement

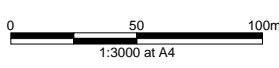
Based on or contains data provided by Natural Resources and Water, Queensland 2006 which gives no warranty in relation to the data (including accuracy, reliability, completeness or suitability) and accepts no warranty in relation to the data (including accuracy, reliability, completeness or suitability) and accepts no liability (including without limitation, liability in negligence) for any loss, damage or costs (including consequential damage) relating to any use of the data.

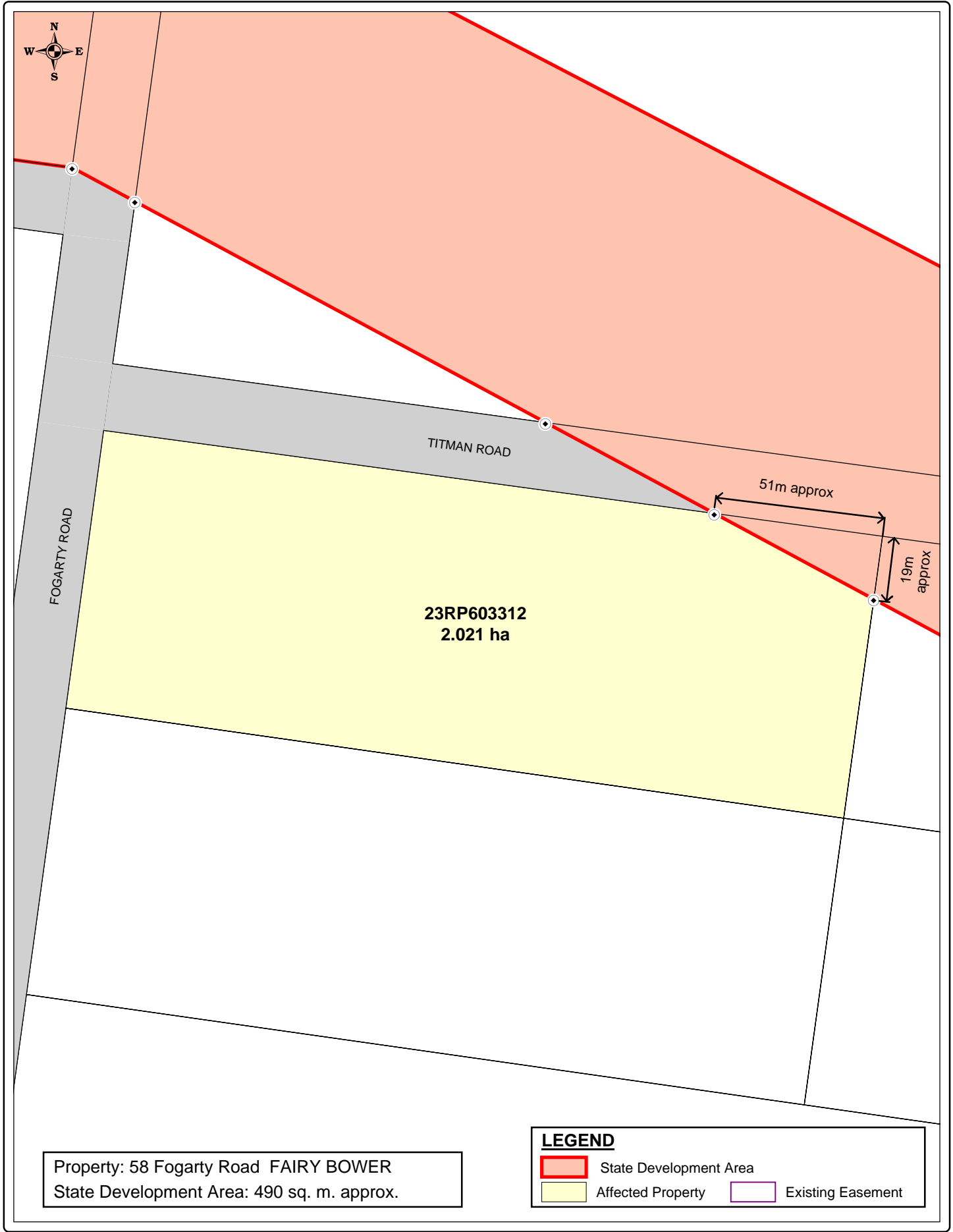
- (i) The Coordinator-General accepts no responsibility for any loss or damage suffered howsoever arising to any person or corporation who may use or rely on this plan in contravention of the terms of this clause or clauses (ii) & (iii)
- (ii) The dimensions, areas, number of lots, size & location of corridor information are approximate only and may vary.
- (iii) This plan may not be copied unless this note is included.

SOURCE
 The Coordinator-General
 Natural Resources and Water
 RLMS Pty Ltd

SGIC_002_031
 STANWELL - GLADSTONE
 INFRASTRUCTURE CORRIDOR
 STATE DEVELOPMENT AREA
 DECLARATION PLAN
 PLAN 31 OF 204

KM - DoI	14/08/2007
DBJ - RLMS	14/08/2007





Based on or contains data provided by Natural Resources and Water, Queensland 2006 which gives no warranty in relation to the data (including accuracy, reliability, completeness or suitability) and accepts no warranty in relation to the data (including accuracy, reliability, completeness or suitability) and accepts no liability (including without limitation, liability in negligence) for any loss, damage or costs (including consequential damage) relating to any use of the data.

KM - Dol 14/08/2007
 DBJ - RLMS 14/08/2007

0 25 50m
 1:1500 at A4

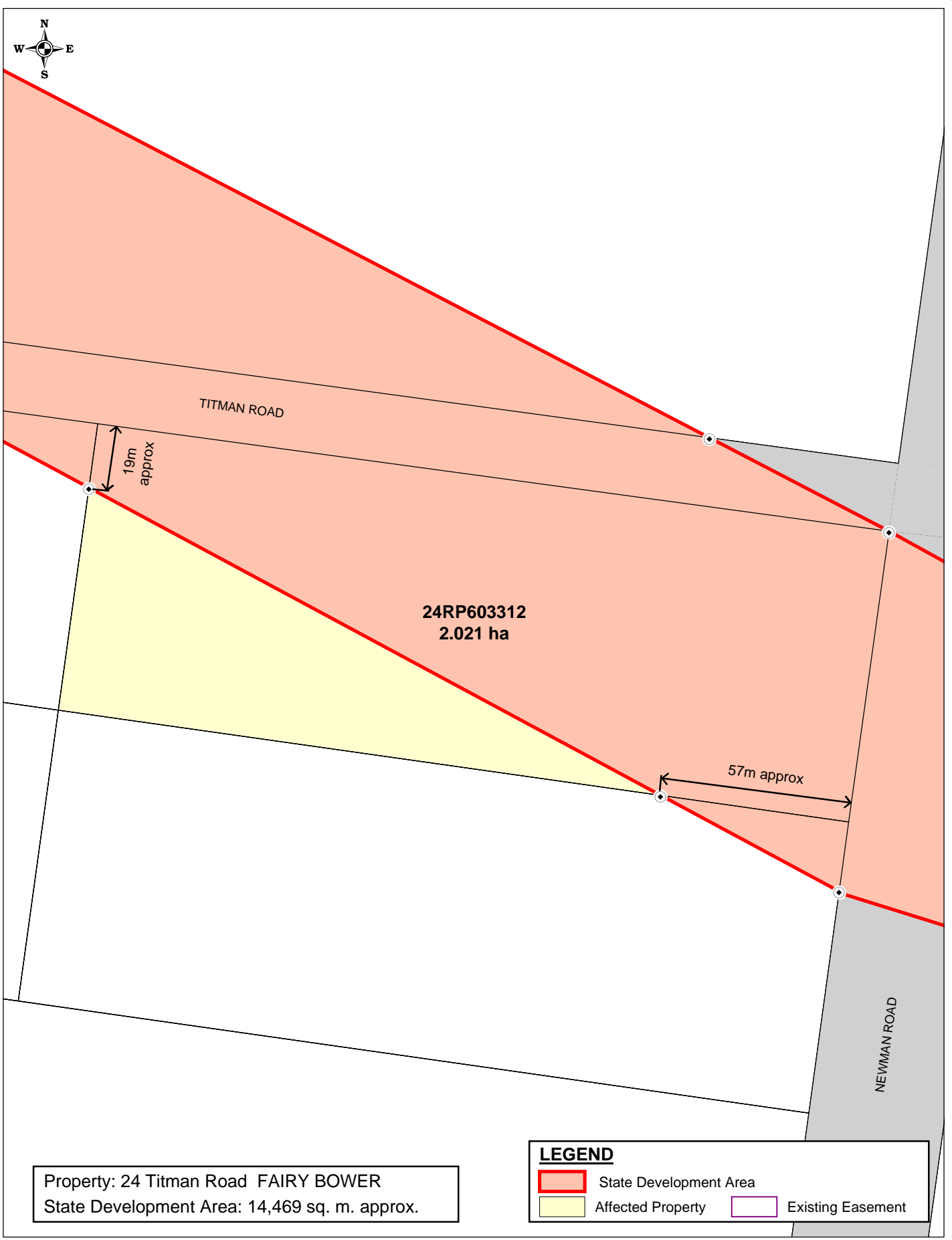
(i) The Coordinator-General accepts no responsibility for any loss or damage suffered howsoever arising to any person or corporation who may use or rely on this plan in contravention of the terms of this clause or clauses (ii) & (iii)

(ii) The dimensions, areas, number of lots, size & location of corridor information are approximate only and may vary.

(iii) This plan may not be copied unless this note is included.

SOURCE
 The Coordinator-General
 Natural Resources and Water
 RLMS Pty Ltd

SGIC_002_032
**STANWELL - GLADSTONE
 INFRASTRUCTURE CORRIDOR
 STATE DEVELOPMENT AREA
 DECLARATION PLAN
 PLAN 32 OF 204**



Property: 24 Titman Road FAIRY BOWER
 State Development Area: 14,469 sq. m. approx.

LEGEND

	State Development Area		Existing Easement
	Affected Property		

Based on or contains data provided by Natural Resources and Water, Queensland 2006 which gives no warranty in relation to the data (including accuracy, reliability, completeness or suitability) and accepts no warranty in relation to the data (including accuracy, reliability, completeness or suitability) and accepts no liability (including without limitation, liability in negligence) for any loss, damage or costs (including consequential damage) relating to any use of the data.

KM - Dol	14/08/2007
DBJ - RLMS	14/08/2007

1:1500 at A4

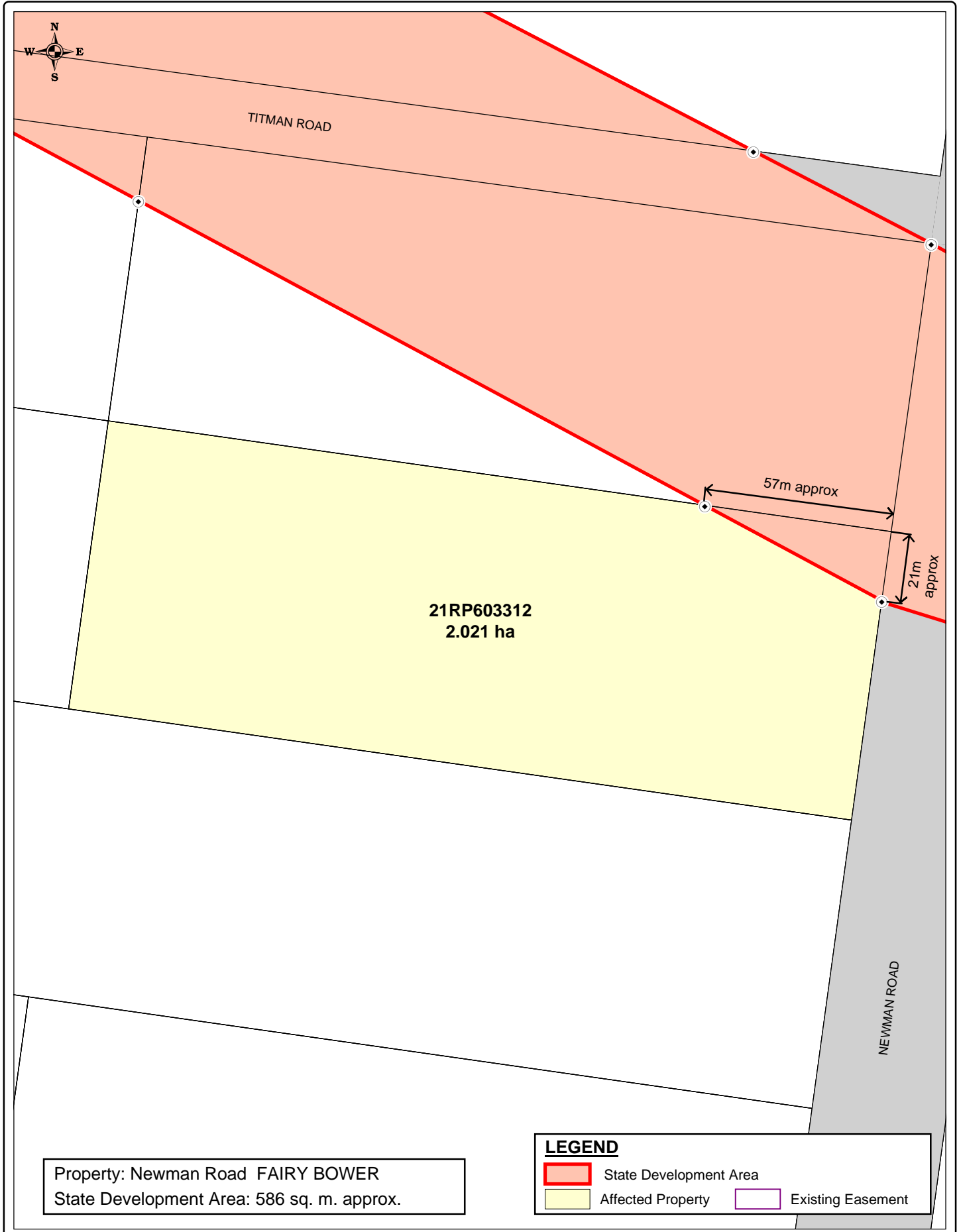
(i) The Coordinator-General accepts no responsibility for any loss or damage suffered howsoever arising to any person or corporation who may use or rely on this plan in contravention of the terms of this clause or clauses (ii) & (iii)

(ii) The dimensions, areas, number of lots, size & location of corridor information are approximate only and may vary.

(iii) This plan may not be copied unless this note is included.

SOURCE
 The Coordinator-General
 Natural Resources and Water
 RLMS Pty Ltd

SGIC_002_033
 STANWELL - GLADSTONE
 INFRASTRUCTURE CORRIDOR
 STATE DEVELOPMENT AREA
 DECLARATION PLAN
 PLAN 33 OF 204




Property: Newman Road FAIRY BOWER
 State Development Area: 586 sq. m. approx.

LEGEND

	State Development Area		Existing Easement
	Affected Property		

Based on or contains data provided by Natural Resources and Water, Queensland 2006 which gives no warranty in relation to the data (including accuracy, reliability, completeness or suitability) and accepts no warranty in relation to the data (including accuracy, reliability, completeness or suitability) and accepts no liability (including without limitation, liability in negligence) for any loss, damage or costs (including consequential damage) relating to any use of the data.

KM - DoI	14/08/2007
DBJ - RLMS	14/08/2007



1:1500 at A4


(i) The Coordinator-General accepts no responsibility for any loss or damage suffered howsoever arising to any person or corporation who may use or rely on this plan in contravention of the terms of this clause or clauses (ii) & (iii)

(ii) The dimensions, areas, number of lots, size & location of corridor information are approximate only and may vary.

(iii) This plan may not be copied unless this note is included.

SOURCE
 The Coordinator-General
 Natural Resources and Water
 RLMS Pty Ltd

SGIC_002_034
 STANWELL - GLADSTONE
 INFRASTRUCTURE CORRIDOR
 STATE DEVELOPMENT AREA
 DECLARATION PLAN
 PLAN 34 OF 204








NEWMAN ROAD




Property: Newman Road FAIRY BOWER
State Development Area: 4,184 sq. m. approx.

LEGEND

	State Development Area		Existing Easement
	Affected Property		

Based on or contains data provided by Natural Resources and Water, Queensland 2006 which gives no warranty in relation to the data (including accuracy, reliability, completeness or suitability) and accepts no warranty in relation to the data (including accuracy, reliability, completeness or suitability) and accepts no liability (including without limitation, liability in negligence) for any loss, damage or costs (including consequential damage) relating to any use of the data.

KM - DoI	14/08/2007
DBJ - RLMS	14/08/2007



1:1500 at A4



(i) The Coordinator-General accepts no responsibility for any loss or damage suffered howsoever arising to any person or corporation who may use or rely on this plan in contravention of the terms of this clause or clauses (ii) & (iii)

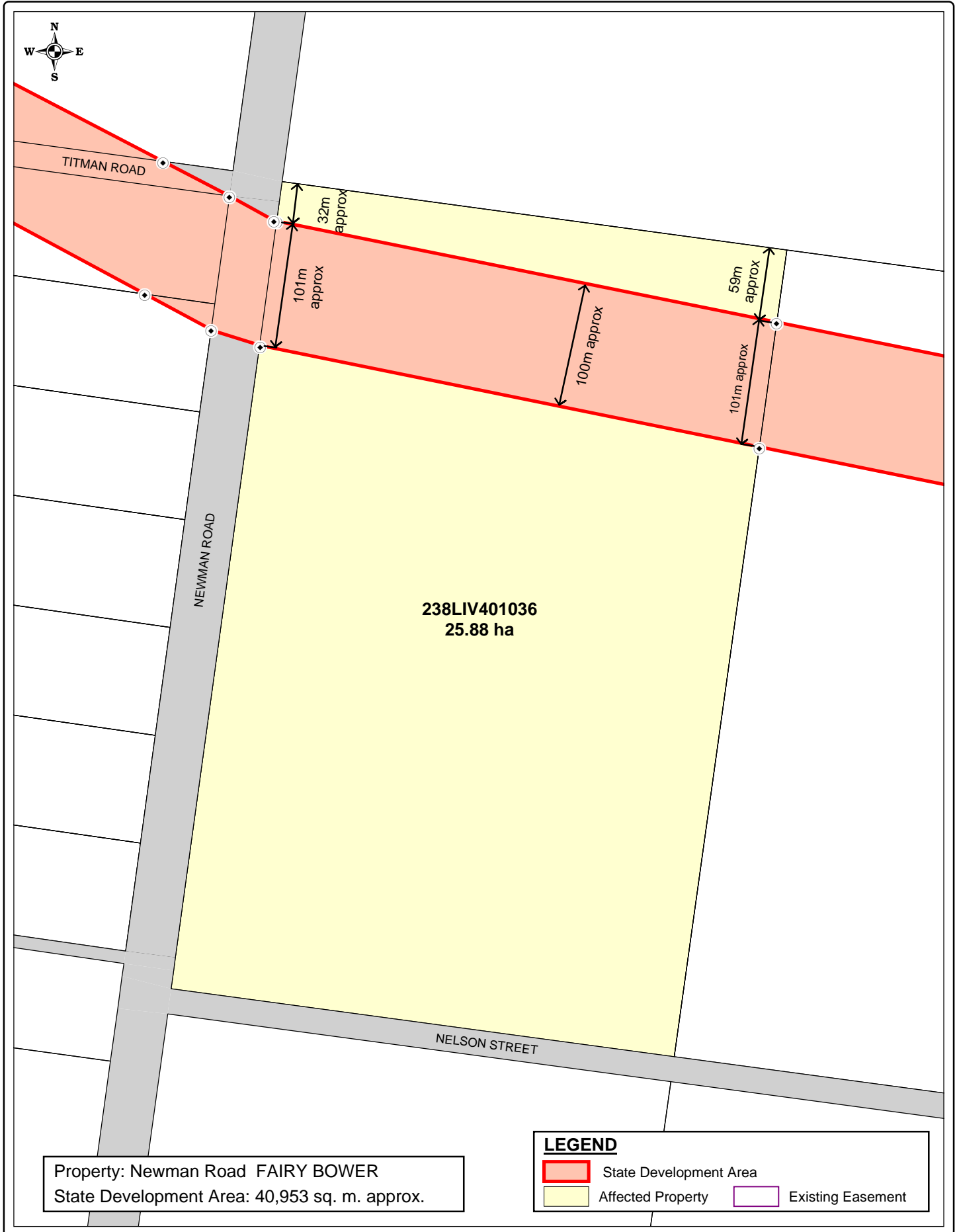
(ii) The dimensions, areas, number of lots, size & location of corridor information are approximate only and may vary.

(iii) This plan may not be copied unless this note is included.

SOURCE
The Coordinator-General
Natural Resources and Water
RLMS Pty Ltd

SGIC_002_035
STANWELL - GLADSTONE
INFRASTRUCTURE CORRIDOR
STATE DEVELOPMENT AREA
DECLARATION PLAN
PLAN 35 OF 204



Property: Newman Road FAIRY BOWER
 State Development Area: 40,953 sq. m. approx.

LEGEND

	State Development Area		Existing Easement
	Affected Property		

Based on or contains data provided by Natural Resources and Water, Queensland 2006 which gives no warranty in relation to the data (including accuracy, reliability, completeness or suitability) and accepts no warranty in relation to the data (including accuracy, reliability, completeness or suitability) and accepts no liability (including without limitation, liability in negligence) for any loss, damage or costs (including consequential damage) relating to any use of the data.

KM - Dol	14/08/2007
DBJ - RLMS	14/08/2007

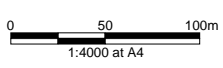
(i) The Coordinator-General accepts no responsibility for any loss or damage suffered howsoever arising to any person or corporation who may use or rely on this plan in contravention of the terms of this clause or clauses (ii) & (iii)

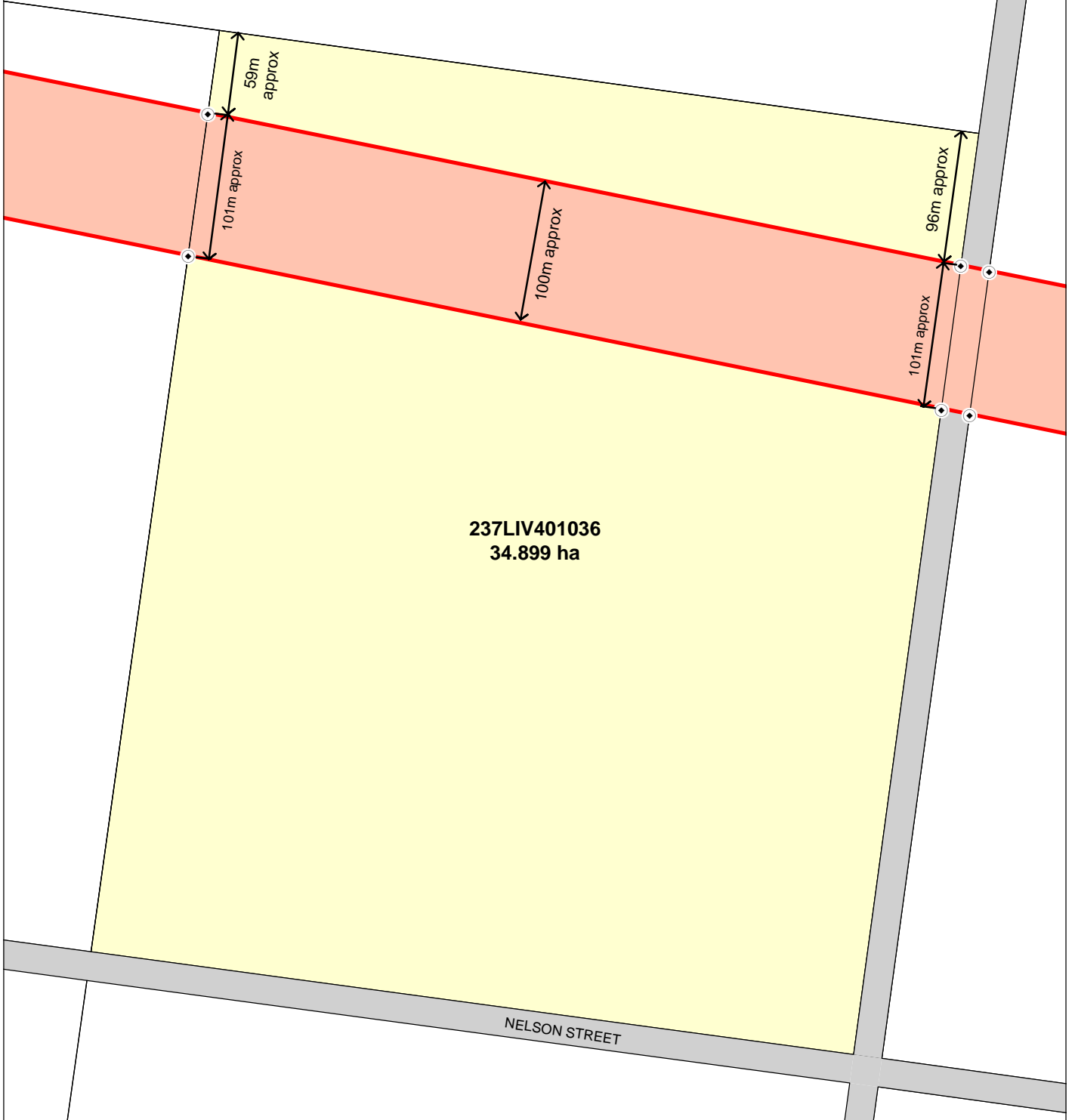
(ii) The dimensions, areas, number of lots, size & location of corridor information are approximate only and may vary.

(iii) This plan may not be copied unless this note is included.

SOURCE
 The Coordinator-General
 Natural Resources and Water
 RLMS Pty Ltd

SGIC_002_036
 STANWELL - GLADSTONE
 INFRASTRUCTURE CORRIDOR
 STATE DEVELOPMENT AREA
 DECLARATION PLAN
 PLAN 36 OF 204





Property: Nelson Street FAIRY BOWER
State Development Area: 54,328 sq. m. approx.

LEGEND

- State Development Area
- Affected Property
- Existing Easement

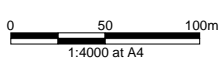
Based on or contains data provided by Natural Resources and Water, Queensland 2006 which gives no warranty in relation to the data (including accuracy, reliability, completeness or suitability) and accepts no warranty in relation to the data (including accuracy, reliability, completeness or suitability) and accepts no liability (including without limitation, liability in negligence) for any loss, damage or costs (including consequential damage) relating to any use of the data.

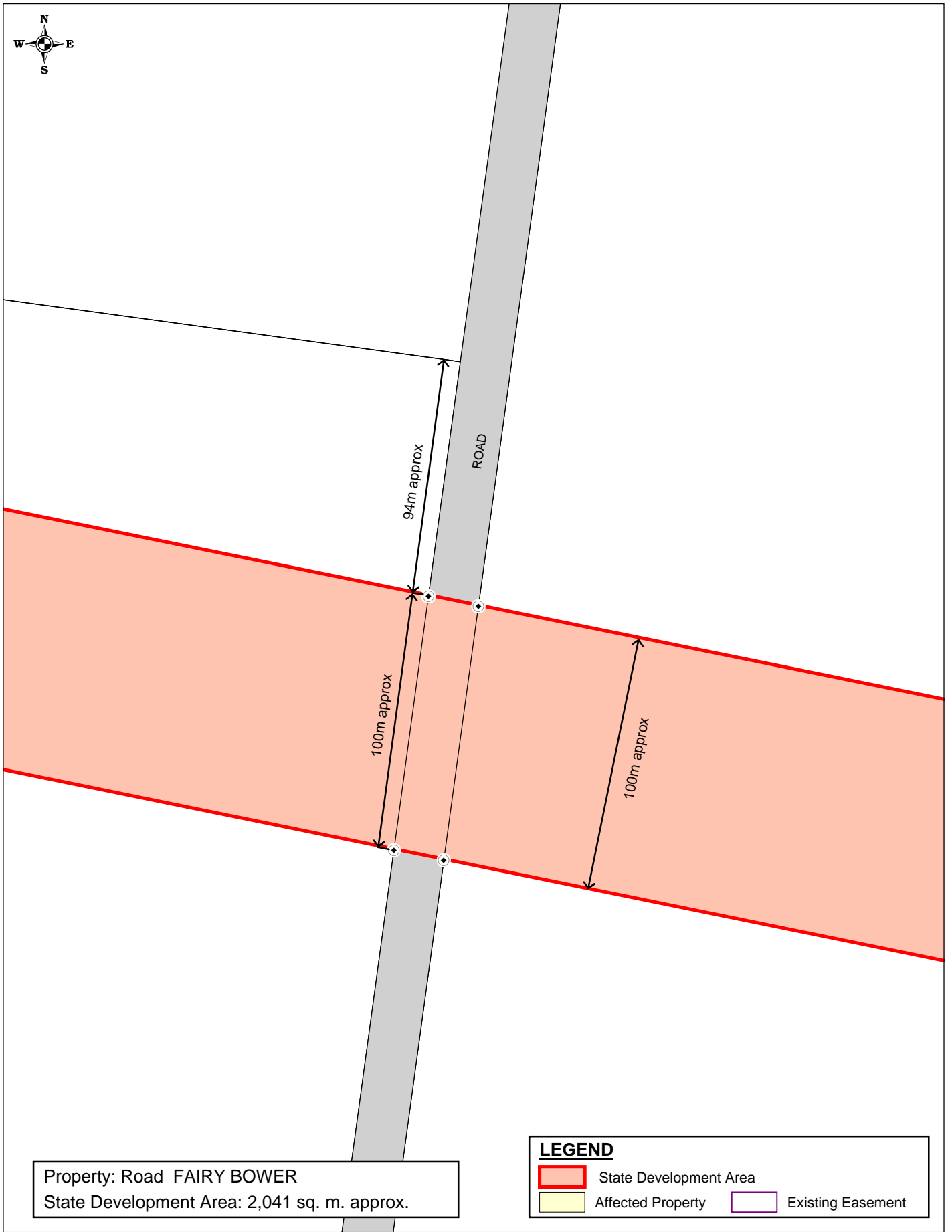
- (i) The Coordinator-General accepts no responsibility for any loss or damage suffered howsoever arising to any person or corporation who may use or rely on this plan in contravention of the terms of this clause or clauses (ii) & (iii)
- (ii) The dimensions, areas, number of lots, size & location of corridor information are approximate only and may vary.
- (iii) This plan may not be copied unless this note is included.

SOURCE
The Coordinator-General
Natural Resources and Water
RLMS Pty Ltd

SGIC_002_037
STANWELL - GLADSTONE
INFRASTRUCTURE CORRIDOR
STATE DEVELOPMENT AREA
DECLARATION PLAN
PLAN 37 OF 204

KM - DoI	14/08/2007
DBJ - RLMS	14/08/2007





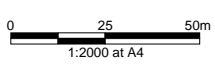
Property: Road FAIRY BOWER
 State Development Area: 2,041 sq. m. approx.

LEGEND

	State Development Area		Existing Easement
	Affected Property		

Based on or contains data provided by Natural Resources and Water, Queensland 2006 which gives no warranty in relation to the data (including accuracy, reliability, completeness or suitability) and accepts no warranty in relation to the data (including accuracy, reliability, completeness or suitability) and accepts no liability (including without limitation, liability in negligence) for any loss, damage or costs (including consequential damage) relating to any use of the data.

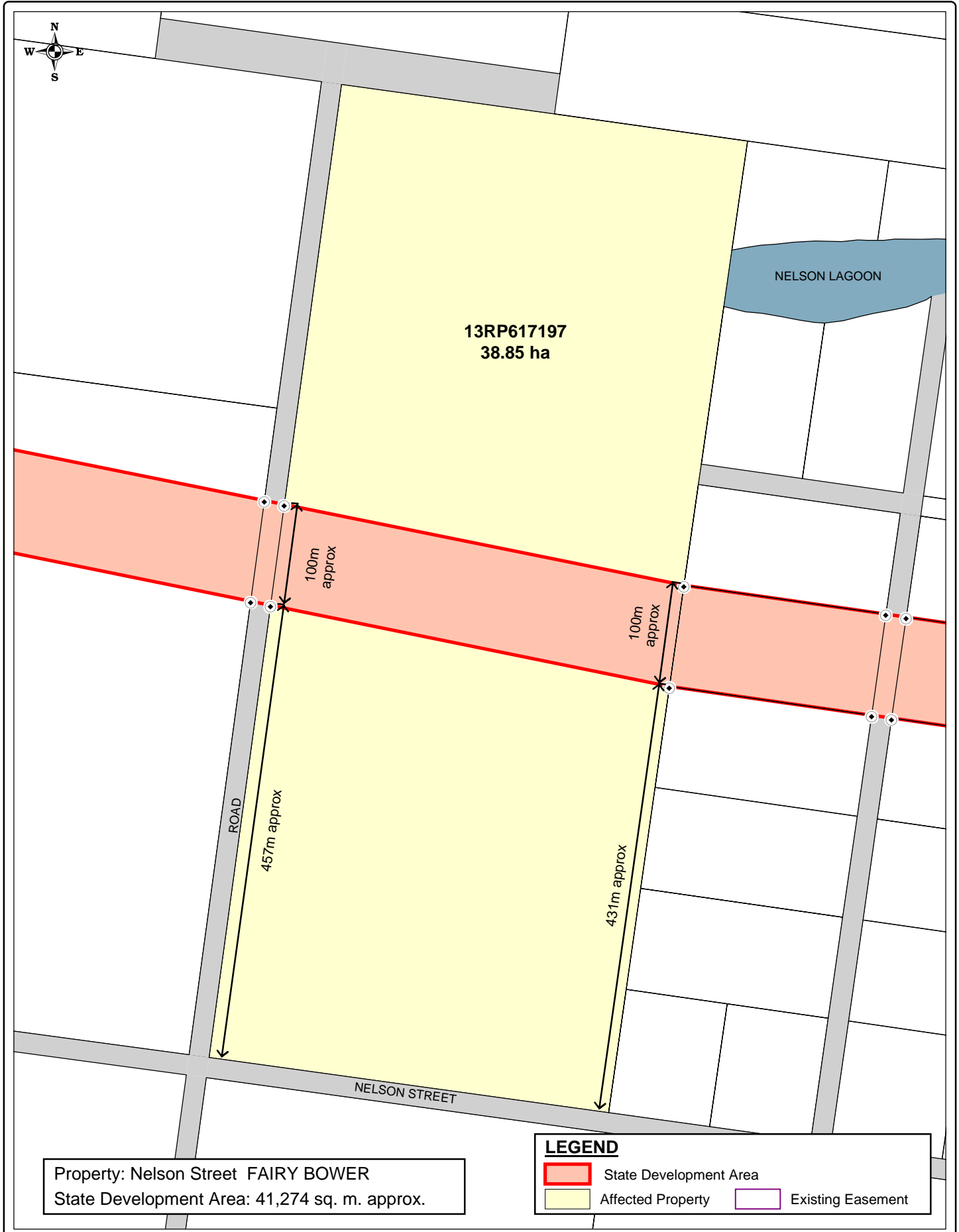
KM - Dol	14/08/2007
DBJ - RLMS	14/08/2007



- (i) The Coordinator-General accepts no responsibility for any loss or damage suffered howsoever arising to any person or corporation who may use or rely on this plan in contravention of the terms of this clause or clauses (ii) & (iii)
- (ii) The dimensions, areas, number of lots, size & location of corridor information are approximate only and may vary.
- (iii) This plan may not be copied unless this note is included.

SOURCE
 The Coordinator-General
 Natural Resources and Water
 RLMS Pty Ltd

SGIC_002_038
 STANWELL - GLADSTONE
 INFRASTRUCTURE CORRIDOR
 STATE DEVELOPMENT AREA
 DECLARATION PLAN
 PLAN 38 OF 204



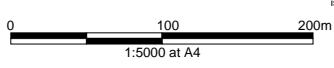
Based on or contains data provided by Natural Resources and Water, Queensland 2006 which gives no warranty in relation to the data (including accuracy, reliability, completeness or suitability) and accepts no warranty in relation to the data (including accuracy, reliability, completeness or suitability) and accepts no liability (including without limitation, liability in negligence) for any loss, damage or costs (including consequential damage) relating to any use of the data.

- (i) The Coordinator-General accepts no responsibility for any loss or damage suffered howsoever arising to any person or corporation who may use or rely on this plan in contravention of the terms of this clause or clauses (ii) & (iii)
- (ii) The dimensions, areas, number of lots, size & location of corridor information are approximate only and may vary.
- (iii) This plan may not be copied unless this note is included.

SOURCE
The Coordinator-General
Natural Resources and Water
RLMS Pty Ltd

SGIC_002_039
STANWELL - GLADSTONE
INFRASTRUCTURE CORRIDOR
STATE DEVELOPMENT AREA
DECLARATION PLAN
PLAN 39 OF 204

KM - DoI	14/08/2007
DBJ - RLMS	14/08/2007





ROAD

ROAD

11RP603184
2.023 ha

Property: Fairy Bower Road FAIRY BOWER
State Development Area: 20,234 sq. m.

LEGEND

- State Development Area
- Affected Property
- Existing Easement

Based on or contains data provided by Natural Resources and Water, Queensland 2006 which gives no warranty in relation to the data (including accuracy, reliability, completeness or suitability) and accepts no warranty in relation to the data (including accuracy, reliability, completeness or suitability) and accepts no liability (including without limitation, liability in negligence) for any loss, damage or costs (including consequential damage) relating to any use of the data.

- (i) The Coordinator-General accepts no responsibility for any loss or damage suffered howsoever arising to any person or corporation who may use or rely on this plan in contravention of the terms of this clause or clauses (ii) & (iii)
- (ii) The dimensions, areas, number of lots, size & location of corridor information are approximate only and may vary.
- (iii) This plan may not be copied unless this note is included.

SOURCE

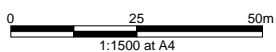
The Coordinator-General
Natural Resources and Water
RLMS Pty Ltd

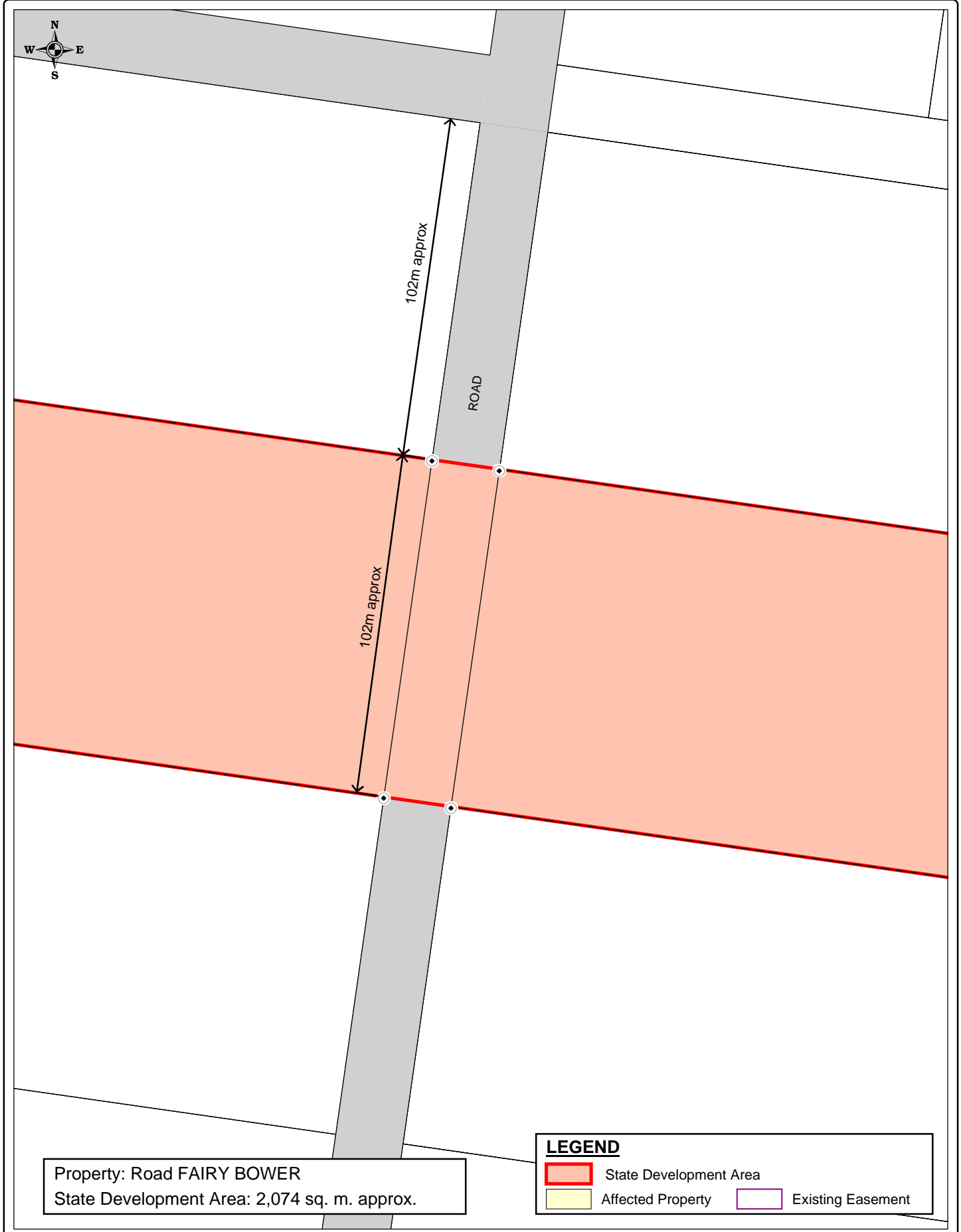
SGIC_002_040

STANWELL - GLADSTONE
INFRASTRUCTURE CORRIDOR
STATE DEVELOPMENT AREA
DECLARATION PLAN
PLAN 40 OF 204



KM - Dol14/08/2007
DBJ - RLMS14/08/2007






Property: Road FAIRY BOWER
 State Development Area: 2,074 sq. m. approx.

LEGEND

	State Development Area		Existing Easement
	Affected Property		

Based on or contains data provided by Natural Resources and Water, Queensland 2006 which gives no warranty in relation to the data (including accuracy, reliability, completeness or suitability) and accepts no warranty in relation to the data (including accuracy, reliability, completeness or suitability) and accepts no liability (including without limitation, liability in negligence) for any loss, damage or costs (including consequential damage) relating to any use of the data.

KM - DoI	14/08/2007
DBJ - RLMS	14/08/2007



1:1500 at A4


(i) The Coordinator-General accepts no responsibility for any loss or damage suffered howsoever arising to any person or corporation who may use or rely on this plan in contravention of the terms of this clause or clauses (ii) & (iii)

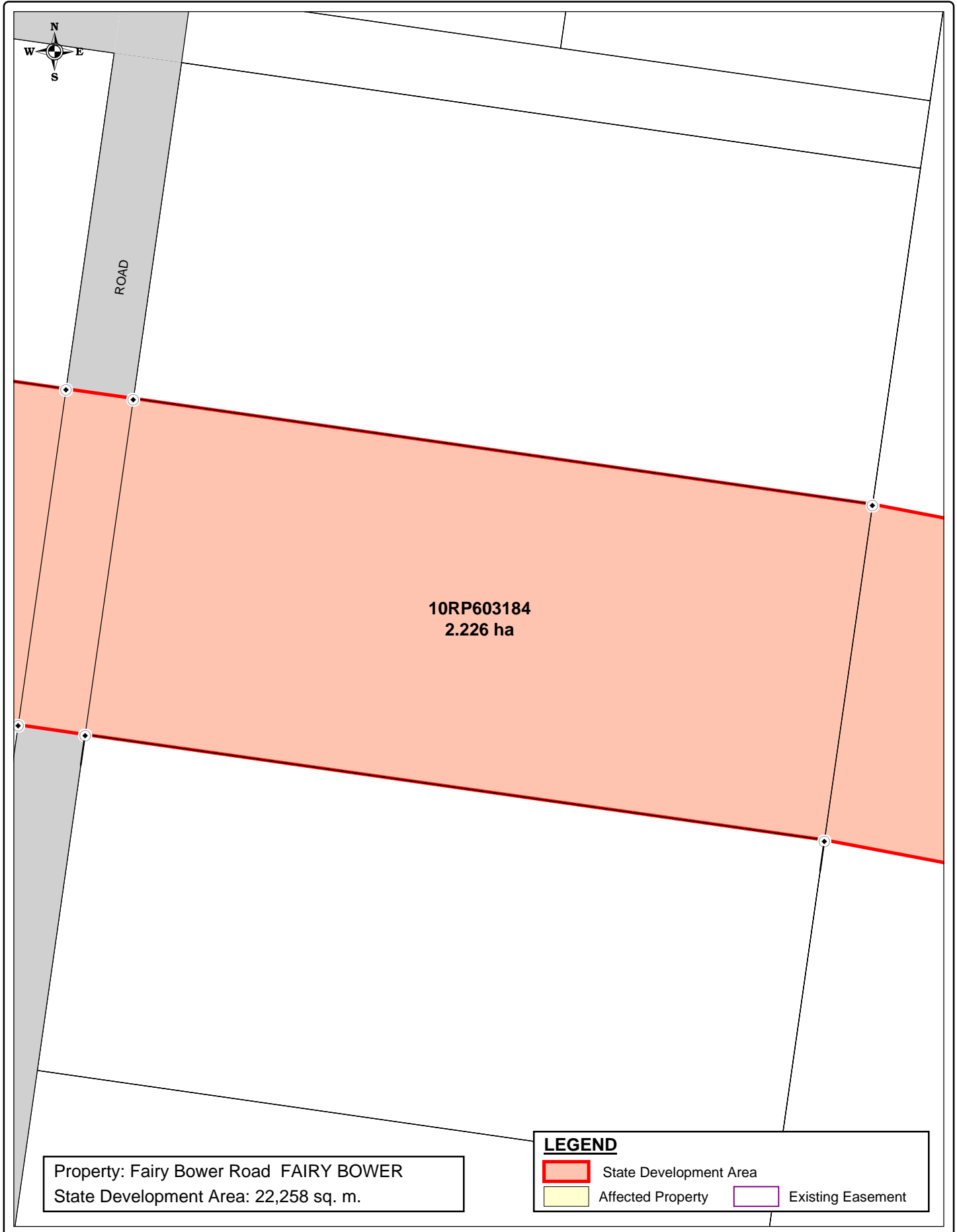
(ii) The dimensions, areas, number of lots, size & location of corridor information are approximate only and may vary.

(iii) This plan may not be copied unless this note is included.

SOURCE
 The Coordinator-General
 Natural Resources and Water
 RLMS Pty Ltd

SGIC_002_041
 STANWELL - GLADSTONE
 INFRASTRUCTURE CORRIDOR
 STATE DEVELOPMENT AREA
 DECLARATION PLAN
 PLAN 41 OF 204





Based on or contains data provided by Natural Resources and Water, Queensland 2006 which gives no warranty in relation to the data (including accuracy, reliability, completeness or suitability) and accepts no warranty in relation to the data (including accuracy, reliability, completeness or suitability) and accepts no liability (including without limitation, liability in negligence) for any loss, damage or costs (including consequential damage) relating to any use of the data.

KM - Dol	14/08/2007
DBJ - RLMS	14/08/2007

1:1500 at A4

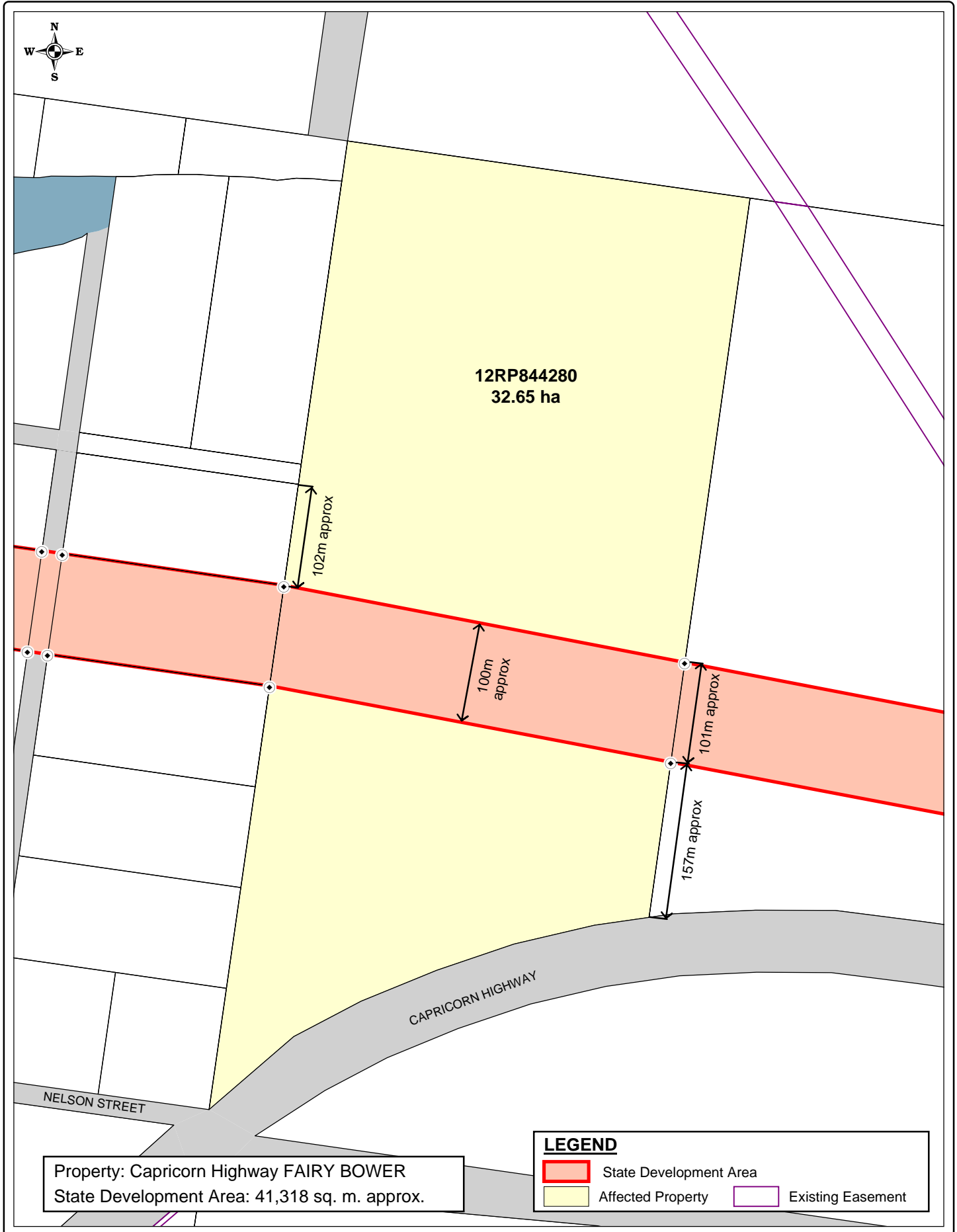
(i) The Coordinator-General accepts no responsibility for any loss or damage suffered howsoever arising to any person or corporation who may use or rely on this plan in contravention of the terms of this clause or clauses (ii) & (iii)

(ii) The dimensions, areas, number of lots, size & location of corridor information are approximate only and may vary.

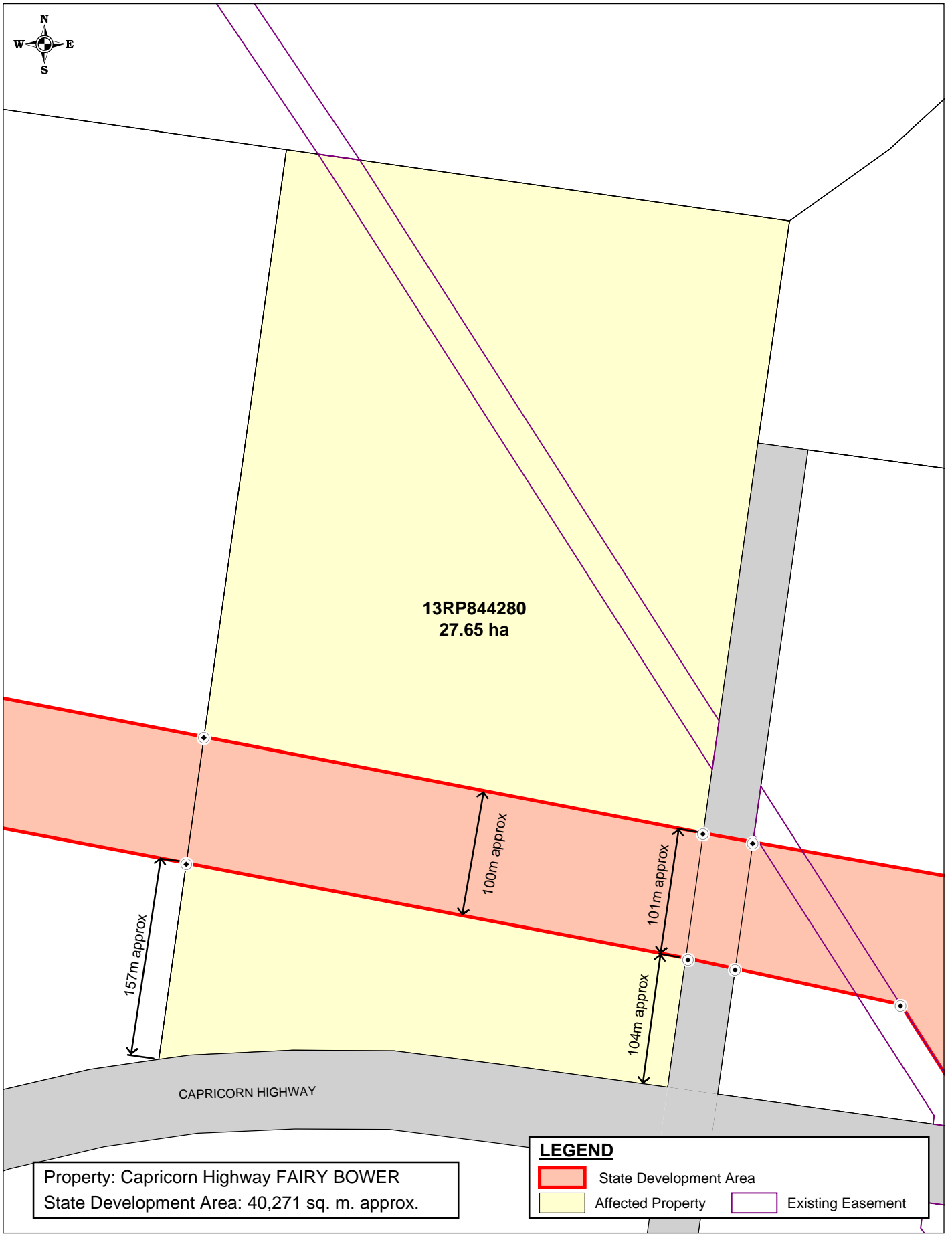
(iii) This plan may not be copied unless this note is included.

SOURCE
The Coordinator-General
Natural Resources and Water
RLMS Pty Ltd

SGIC_002_042
STANWELL - GLADSTONE
INFRASTRUCTURE CORRIDOR
STATE DEVELOPMENT AREA
DECLARATION PLAN
PLAN 42 OF 204



<p>Based on or contains data provided by Natural Resources and Water, Queensland 2006 which gives no warranty in relation to the data (including accuracy, reliability, completeness or suitability) and accepts no warranty in relation to the data (including accuracy, reliability, completeness or suitability) and accepts no liability (including without limitation, liability in negligence) for any loss, damage or costs (including consequential damage) relating to any use of the data.</p>	<p>(i) The Coordinator-General accepts no responsibility for any loss or damage suffered howsoever arising to any person or corporation who may use or rely on this plan in contravention of the terms of this clause or clauses (ii) & (iii)</p> <p>(ii) The dimensions, areas, number of lots, size & location of corridor information are approximate only and may vary.</p> <p>(iii) This plan may not be copied unless this note is included.</p>	<p>SOURCE</p> <p>The Coordinator-General Natural Resources and Water RLMS Pty Ltd</p>				
<table border="1" style="width: 100%; border-collapse: collapse;"> <tr> <td style="width: 50%;">KM - DoI</td> <td style="width: 50%;">14/08/2007</td> </tr> <tr> <td>DBJ - RLMS</td> <td>14/08/2007</td> </tr> </table>	KM - DoI	14/08/2007	DBJ - RLMS	14/08/2007		<p>SGIC_002_043</p> <p>STANWELL - GLADSTONE INFRASTRUCTURE CORRIDOR STATE DEVELOPMENT AREA DECLARATION PLAN PLAN 43 OF 204</p> <div style="display: flex; justify-content: space-between; align-items: center;"> </div>
KM - DoI	14/08/2007					
DBJ - RLMS	14/08/2007					



Property: Capricorn Highway FAIRY BOWER
 State Development Area: 40,271 sq. m. approx.

LEGEND

- State Development Area
- Affected Property
- Existing Easement

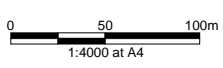
Based on or contains data provided by Natural Resources and Water, Queensland 2006 which gives no warranty in relation to the data (including accuracy, reliability, completeness or suitability) and accepts no warranty in relation to the data (including accuracy, reliability, completeness or suitability) and accepts no liability (including without limitation, liability in negligence) for any loss, damage or costs (including consequential damage) relating to any use of the data.

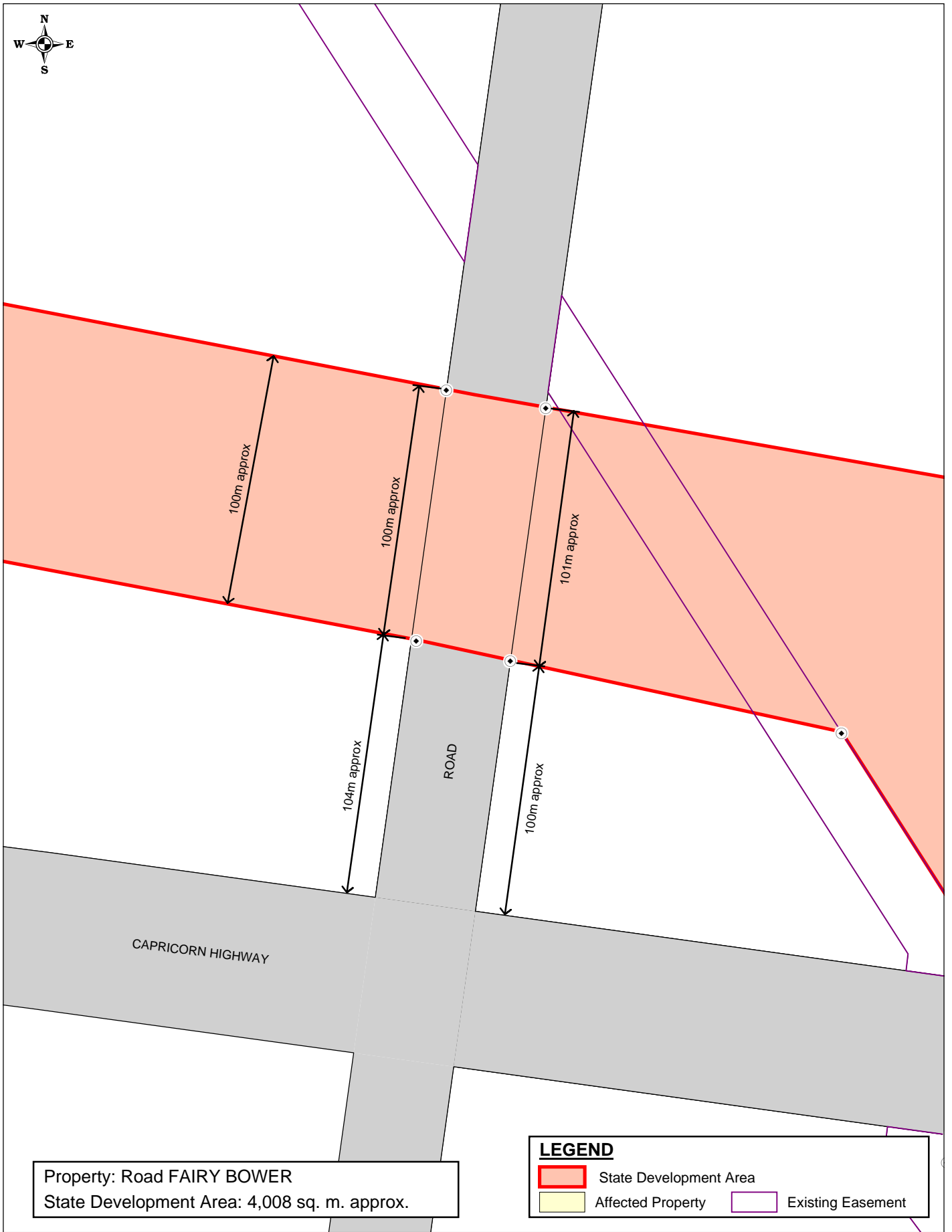
- (i) The Coordinator-General accepts no responsibility for any loss or damage suffered howsoever arising to any person or corporation who may use or rely on this plan in contravention of the terms of this clause or clauses (ii) & (iii)
- (ii) The dimensions, areas, number of lots, size & location of corridor information are approximate only and may vary.
- (iii) This plan may not be copied unless this note is included.

SOURCE
 The Coordinator-General
 Natural Resources and Water
 RLMS Pty Ltd

SGIC_002_044
 STANWELL - GLADSTONE
 INFRASTRUCTURE CORRIDOR
 STATE DEVELOPMENT AREA
 DECLARATION PLAN
 PLAN 44 OF 204

KM - DoI	14/08/2007
DBJ - RLMS	14/08/2007





Property: Road FAIRY BOWER
 State Development Area: 4,008 sq. m. approx.

LEGEND

	State Development Area		Existing Easement
	Affected Property		

Based on or contains data provided by Natural Resources and Water, Queensland 2006 which gives no warranty in relation to the data (including accuracy, reliability, completeness or suitability) and accepts no warranty in relation to the data (including accuracy, reliability, completeness or suitability) and accepts no liability (including without limitation, liability in negligence) for any loss, damage or costs (including consequential damage) relating to any use of the data.

(i) The Coordinator-General accepts no responsibility for any loss or damage suffered howsoever arising to any person or corporation who may use or rely on this plan in contravention of the terms of this clause or clauses (ii) & (iii)

(ii) The dimensions, areas, number of lots, size & location of corridor information are approximate only and may vary.

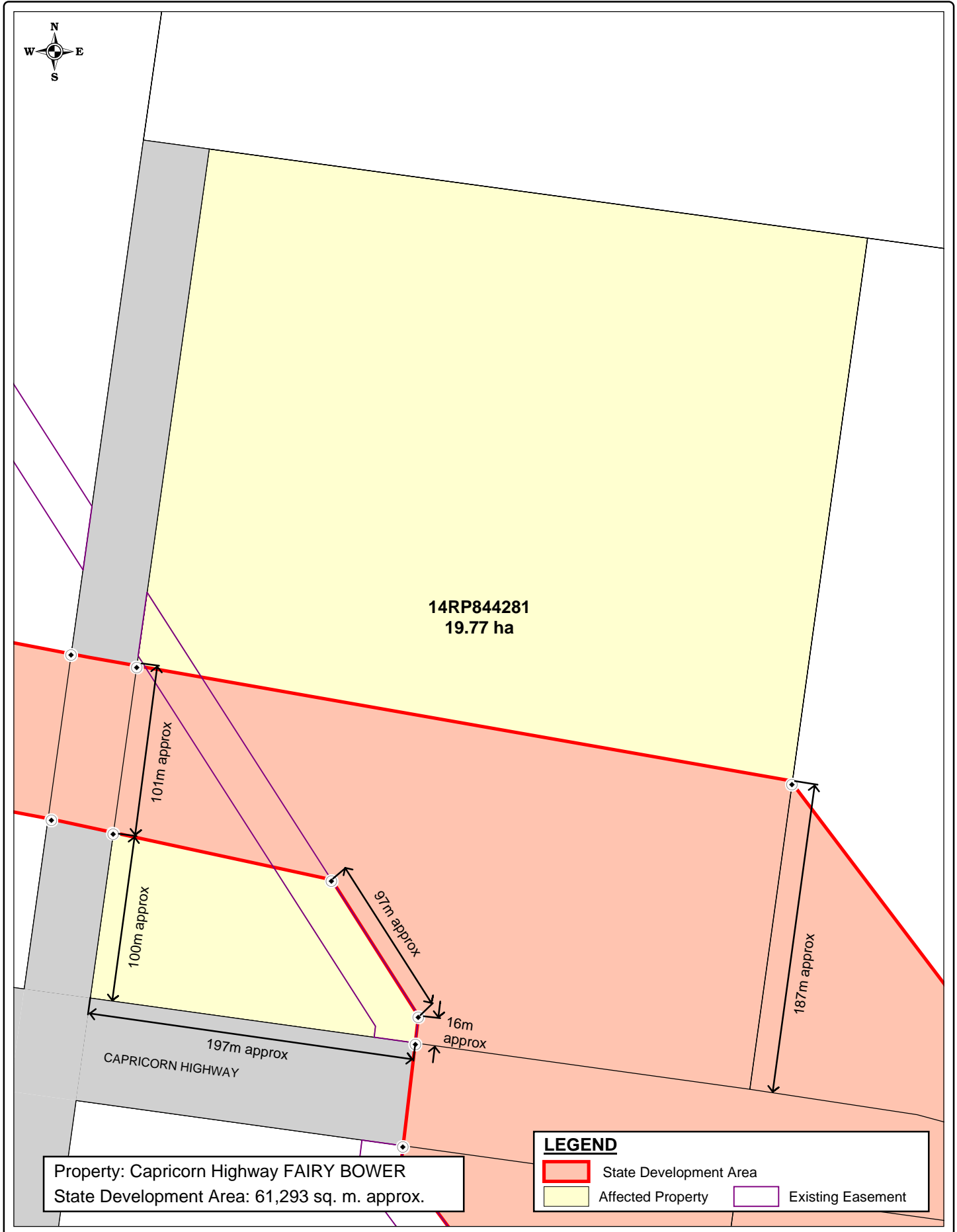
(iii) This plan may not be copied unless this note is included.

KM - DoI	14/08/2007
DBJ - RLMS	14/08/2007

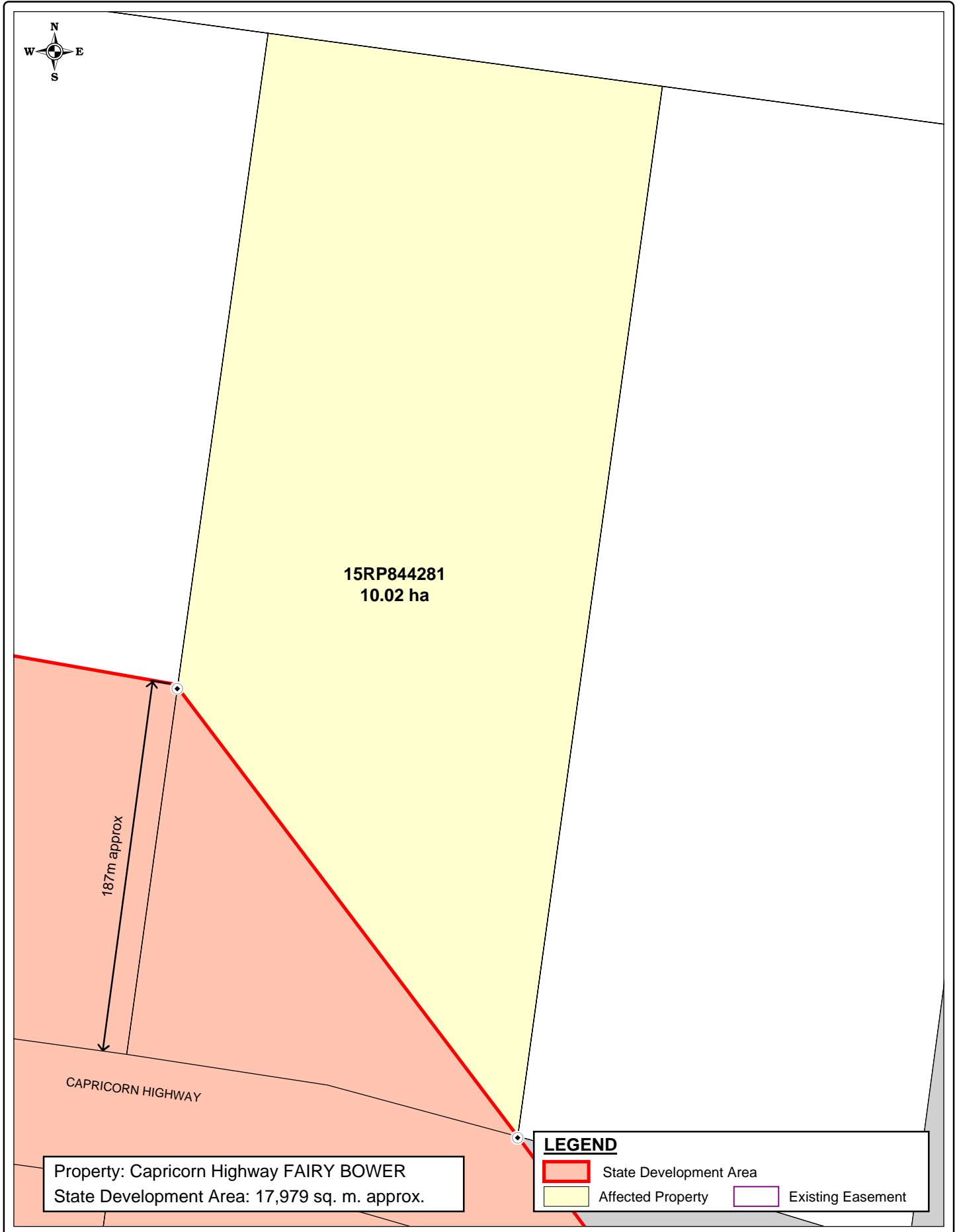
0 25 50m
1:2000 at A4

SOURCE
 The Coordinator-General
 Natural Resources and Water
 RLMS Pty Ltd

SGIC_002_045
 STANWELL - GLADSTONE
 INFRASTRUCTURE CORRIDOR
 STATE DEVELOPMENT AREA
 DECLARATION PLAN
 PLAN 45 OF 204



<p>Based on or contains data provided by Natural Resources and Water, Queensland 2006 which gives no warranty in relation to the data (including accuracy, reliability, completeness or suitability) and accepts no warranty in relation to the data (including accuracy, reliability, completeness or suitability) and accepts no liability (including without limitation, liability in negligence) for any loss, damage or costs (including consequential damage) relating to any use of the data.</p>	<p>(i) The Coordinator-General accepts no responsibility for any loss or damage suffered howsoever arising to any person or corporation who may use or rely on this plan in contravention of the terms of this clause or clauses (ii) & (iii)</p> <p>(ii) The dimensions, areas, number of lots, size & location of corridor information are approximate only and may vary.</p> <p>(iii) This plan may not be copied unless this note is included.</p>	<p>SOURCE The Coordinator-General Natural Resources and Water RLMS Pty Ltd</p>			
<table border="1" style="width: 100%; border-collapse: collapse;"> <tr> <td style="padding: 2px;">KM - DoI</td> <td style="padding: 2px;">14/08/2007</td> </tr> <tr> <td style="padding: 2px;">DBJ - RLMS</td> <td style="padding: 2px;">14/08/2007</td> </tr> </table> <div style="text-align: center; margin-top: 5px;"> <p>1:3000 at A4</p> </div>	KM - DoI	14/08/2007	DBJ - RLMS	14/08/2007	<p>SGIC_002_046</p> <p style="text-align: center;">STANWELL - GLADSTONE INFRASTRUCTURE CORRIDOR STATE DEVELOPMENT AREA DECLARATION PLAN PLAN 46 OF 204</p> <div style="display: flex; justify-content: space-between; align-items: center; margin-top: 10px;"> </div>
KM - DoI	14/08/2007				
DBJ - RLMS	14/08/2007				



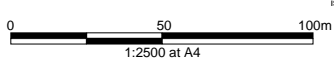
Based on or contains data provided by Natural Resources and Water, Queensland 2006 which gives no warranty in relation to the data (including accuracy, reliability, completeness or suitability) and accepts no warranty in relation to the data (including accuracy, reliability, completeness or suitability) and accepts no liability (including without limitation, liability in negligence) for any loss, damage or costs (including consequential damage) relating to any use of the data.

- (i) The Coordinator-General accepts no responsibility for any loss or damage suffered howsoever arising to any person or corporation who may use or rely on this plan in contravention of the terms of this clause or clauses (ii) & (iii)
- (ii) The dimensions, areas, number of lots, size & location of corridor information are approximate only and may vary.
- (iii) This plan may not be copied unless this note is included.

SOURCE
 The Coordinator-General
 Natural Resources and Water
 RLMS Pty Ltd

SGIC_002_047
 STANWELL - GLADSTONE
 INFRASTRUCTURE CORRIDOR
 STATE DEVELOPMENT AREA
 DECLARATION PLAN
 PLAN 47 OF 204

KM - DoI	14/08/2007
DBJ - RLMS	14/08/2007





Property: Capricorn Highway FAIRY BOWER
 State Development Area: 26,466 sq. m. approx.

LEGEND

- State Development Area
- Affected Property
- Existing Easement

Based on or contains data provided by Natural Resources and Water, Queensland 2006 which gives no warranty in relation to the data (including accuracy, reliability, completeness or suitability) and accepts no warranty in relation to the data (including accuracy, reliability, completeness or suitability) and accepts no liability (including without limitation, liability in negligence) for any loss, damage or costs (including consequential damage) relating to any use of the data.

KM - Dol14/08/2007
 DBJ - RLMS14/08/2007

0 50 100m
 1:4000 at A4

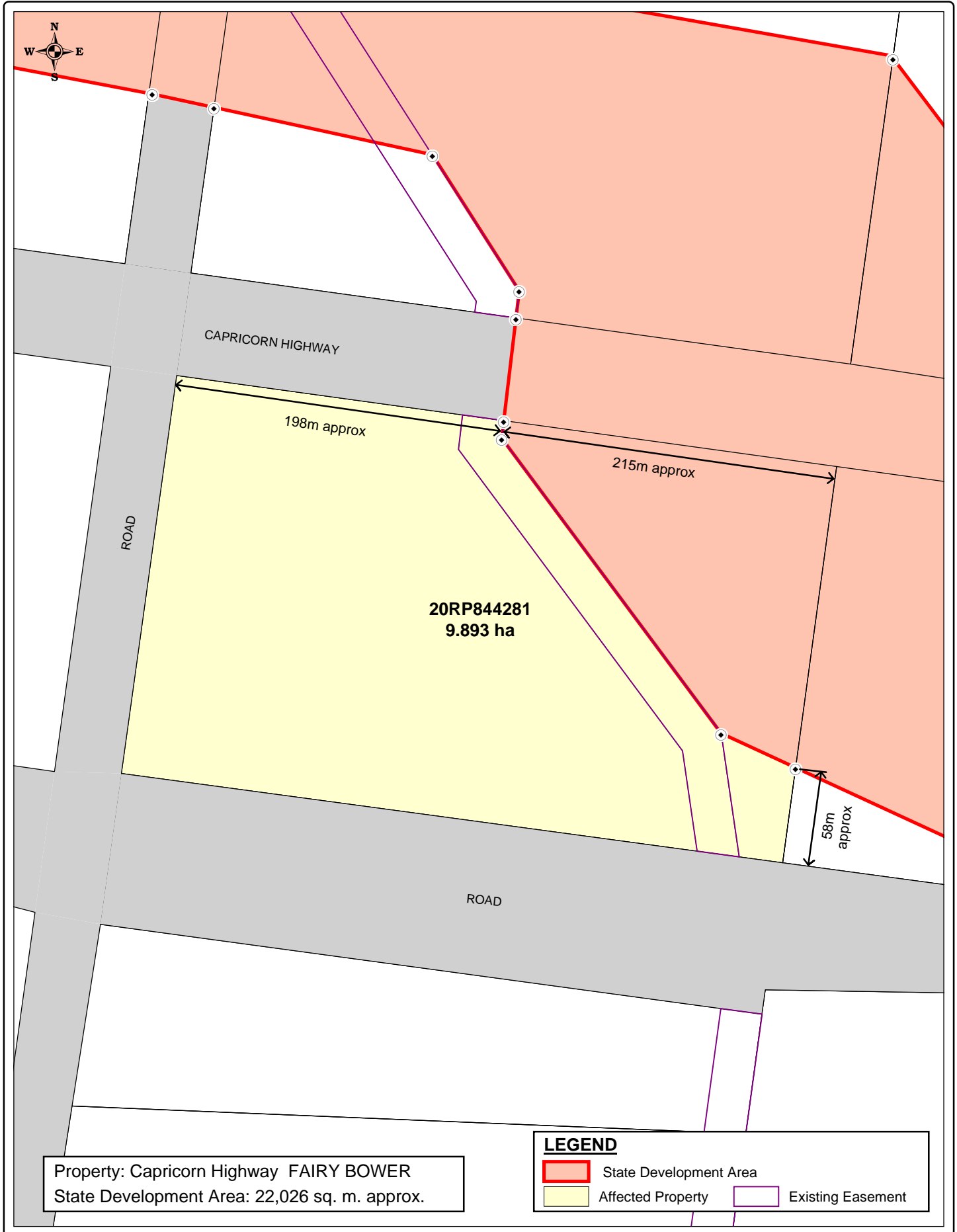
(i) The Coordinator-General accepts no responsibility for any loss or damage suffered howsoever arising to any person or corporation who may use or rely on this plan in contravention of the terms of this clause or clauses (ii) & (iii)

(ii) The dimensions, areas, number of lots, size & location of corridor information are approximate only and may vary.

(iii) This plan may not be copied unless this note is included.

SOURCE
 The Coordinator-General
 Natural Resources and Water
 RLMS Pty Ltd

SGIC_002_048
 STANWELL - GLADSTONE
 INFRASTRUCTURE CORRIDOR
 STATE DEVELOPMENT AREA
 DECLARATION PLAN
 PLAN 48 OF 204



Based on or contains data provided by Natural Resources and Water, Queensland 2006 which gives no warranty in relation to the data (including accuracy, reliability, completeness or suitability) and accepts no warranty in relation to the data (including accuracy, reliability, completeness or suitability) and accepts no liability (including without limitation, liability in negligence) for any loss, damage or costs (including consequential damage) relating to any use of the data.

KM - DoI 14/08/2007
 DBJ - RLMS 14/08/2007

0 50 100m
 1:3000 at A4

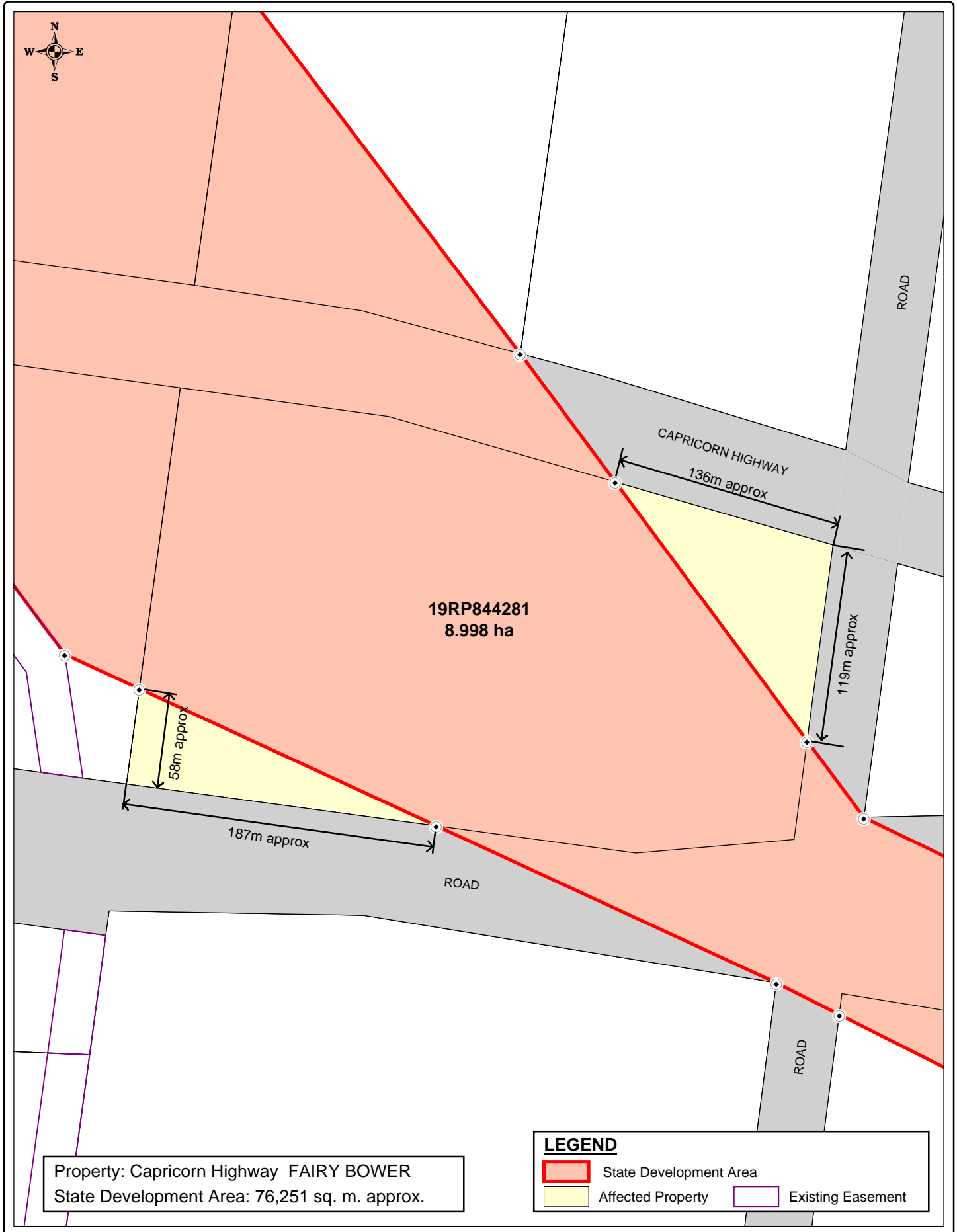
(i) The Coordinator-General accepts no responsibility for any loss or damage suffered howsoever arising to any person or corporation who may use or rely on this plan in contravention of the terms of this clause or clauses (ii) & (iii)

(ii) The dimensions, areas, number of lots, size & location of corridor information are approximate only and may vary.

(iii) This plan may not be copied unless this note is included.

SOURCE
 The Coordinator-General
 Natural Resources and Water
 RLMS Pty Ltd

SGIC_002_049
**STANWELL - GLADSTONE
 INFRASTRUCTURE CORRIDOR
 STATE DEVELOPMENT AREA
 DECLARATION PLAN
 PLAN 49 OF 204**



Property: Capricorn Highway FAIRY BOWER
 State Development Area: 76,251 sq. m. approx.

LEGEND

- State Development Area
- Affected Property
- Existing Easement

Based on or contains data provided by Natural Resources and Water, Queensland 2006 which gives no warranty in relation to the data (including accuracy, reliability, completeness or suitability) and accepts no warranty in relation to the data (including accuracy, reliability, completeness or suitability) and accepts no liability (including without limitation, liability in negligence) for any loss, damage or costs (including consequential damage) relating to any use of the data.

KM - DoI	14/08/2007
DBJ - RLMS	14/08/2007

1:3000 at A4

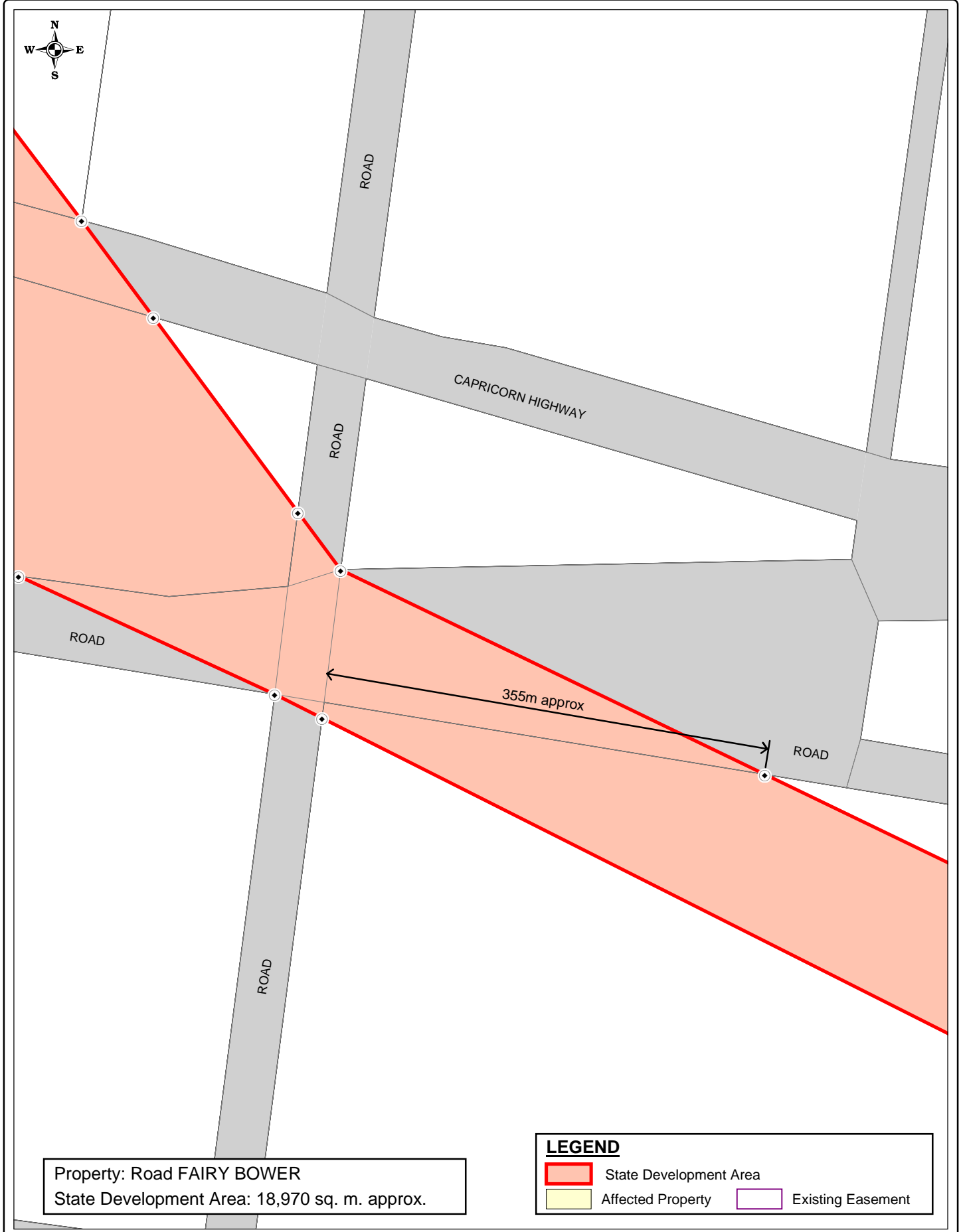
(i) The Coordinator-General accepts no responsibility for any loss or damage suffered howsoever arising to any person or corporation who may use or rely on this plan in contravention of the terms of this clause or clauses (ii) & (iii)

(ii) The dimensions, areas, number of lots, size & location of corridor information are approximate only and may vary.

(iii) This plan may not be copied unless this note is included.

SOURCE
 The Coordinator-General
 Natural Resources and Water
 RLMS Pty Ltd

SGIC_002_050
 STANWELL - GLADSTONE
 INFRASTRUCTURE CORRIDOR
 STATE DEVELOPMENT AREA
 DECLARATION PLAN
 PLAN 50 OF 204



Property: Road FAIRY BOWER
 State Development Area: 18,970 sq. m. approx.

LEGEND

	State Development Area		Affected Property		Existing Easement
--	------------------------	--	-------------------	--	-------------------

Based on or contains data provided by Natural Resources and Water, Queensland 2006 which gives no warranty in relation to the data (including accuracy, reliability, completeness or suitability) and accepts no warranty in relation to the data (including accuracy, reliability, completeness or suitability) and accepts no liability (including without limitation, liability in negligence) for any loss, damage or costs (including consequential damage) relating to any use of the data.

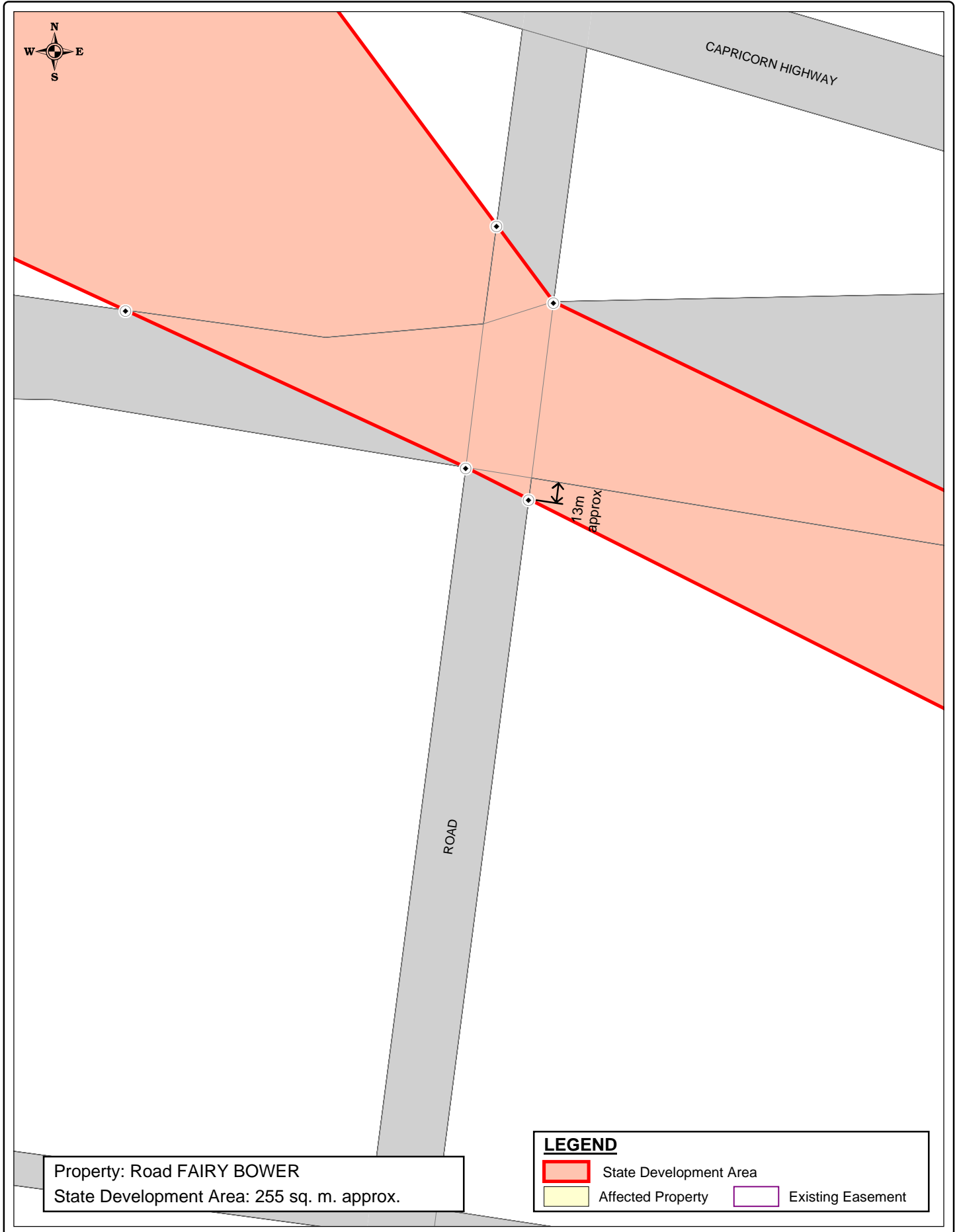
- (i) The Coordinator-General accepts no responsibility for any loss or damage suffered howsoever arising to any person or corporation who may use or rely on this plan in contravention of the terms of this clause or clauses (ii) & (iii)
- (ii) The dimensions, areas, number of lots, size & location of corridor information are approximate only and may vary.
- (iii) This plan may not be copied unless this note is included.

SOURCE
 The Coordinator-General
 Natural Resources and Water
 RLMS Pty Ltd

SGIC_002_051
 STANWELL - GLADSTONE
 INFRASTRUCTURE CORRIDOR
 STATE DEVELOPMENT AREA
 DECLARATION PLAN
 PLAN 51 OF 204

KM - DoI	14/08/2007
DBJ - RLMS	14/08/2007

1:4000 at A4



Property: Road FAIRY BOWER
 State Development Area: 255 sq. m. approx.

LEGEND

	State Development Area		Existing Easement
	Affected Property		

Based on or contains data provided by Natural Resources and Water, Queensland 2006 which gives no warranty in relation to the data (including accuracy, reliability, completeness or suitability) and accepts no warranty in relation to the data (including accuracy, reliability, completeness or suitability) and accepts no liability (including without limitation, liability in negligence) for any loss, damage or costs (including consequential damage) relating to any use of the data.

KM - DoI	14/08/2007
DBJ - RLMS	14/08/2007

0 50 100m
 1:3000 at A4



(i) The Coordinator-General accepts no responsibility for any loss or damage suffered howsoever arising to any person or corporation who may use or rely on this plan in contravention of the terms of this clause or clauses (ii) & (iii)

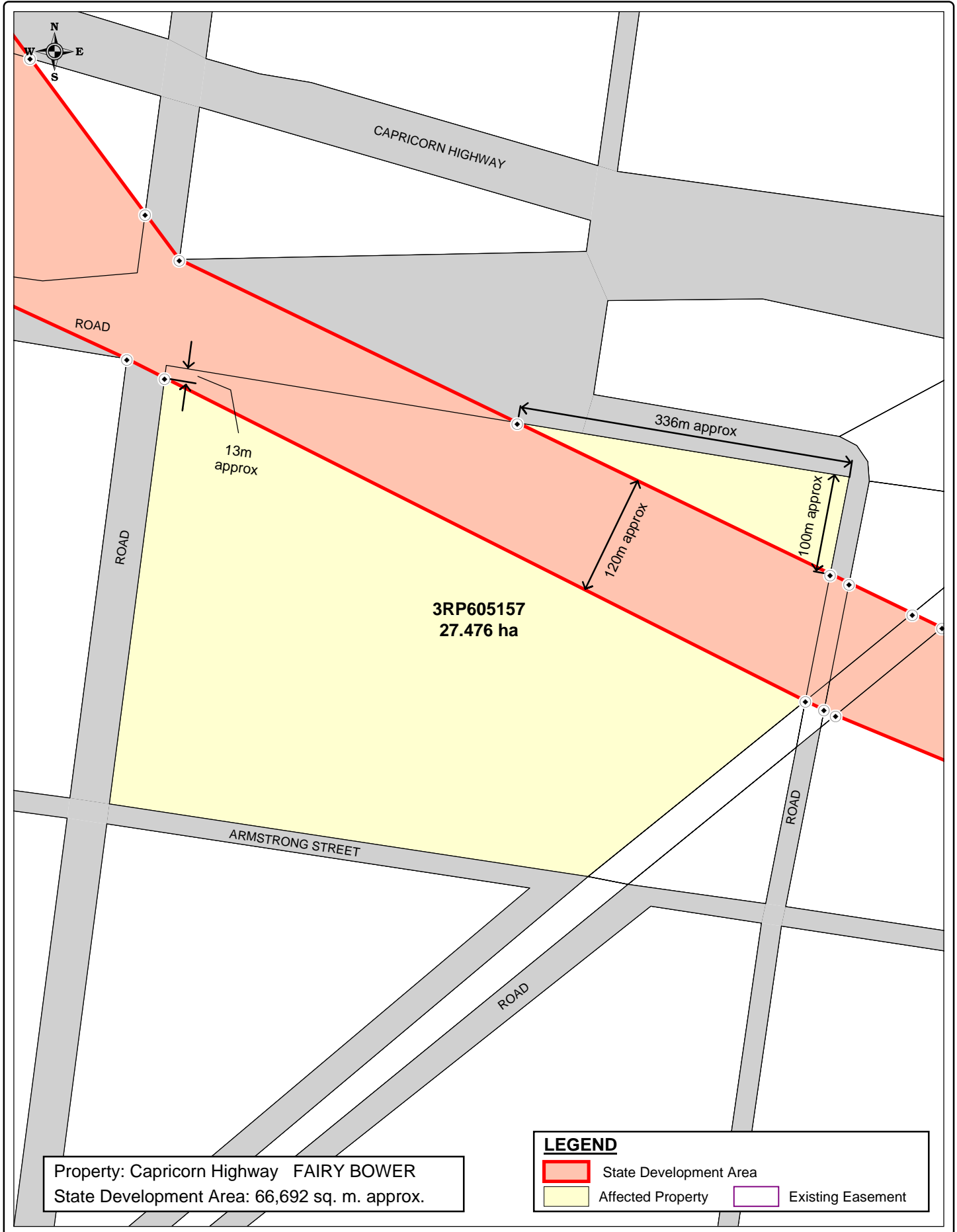
(ii) The dimensions, areas, number of lots, size & location of corridor information are approximate only and may vary.

(iii) This plan may not be copied unless this note is included.

SOURCE
 The Coordinator-General
 Natural Resources and Water
 RLMS Pty Ltd

SGIC_002_052
 STANWELL - GLADSTONE
 INFRASTRUCTURE CORRIDOR
 STATE DEVELOPMENT AREA
 DECLARATION PLAN
 PLAN 52 OF 204



Property: Capricorn Highway FAIRY BOWER
 State Development Area: 66,692 sq. m. approx.

LEGEND

- State Development Area
- Affected Property
- Existing Easement

Based on or contains data provided by Natural Resources and Water, Queensland 2006 which gives no warranty in relation to the data (including accuracy, reliability, completeness or suitability) and accepts no warranty in relation to the data (including accuracy, reliability, completeness or suitability) and accepts no liability (including without limitation, liability in negligence) for any loss, damage or costs (including consequential damage) relating to any use of the data.

(i) The Coordinator-General accepts no responsibility for any loss or damage suffered howsoever arising to any person or corporation who may use or rely on this plan in contravention of the terms of this clause or clauses (ii) & (iii)

(ii) The dimensions, areas, number of lots, size & location of corridor information are approximate only and may vary.

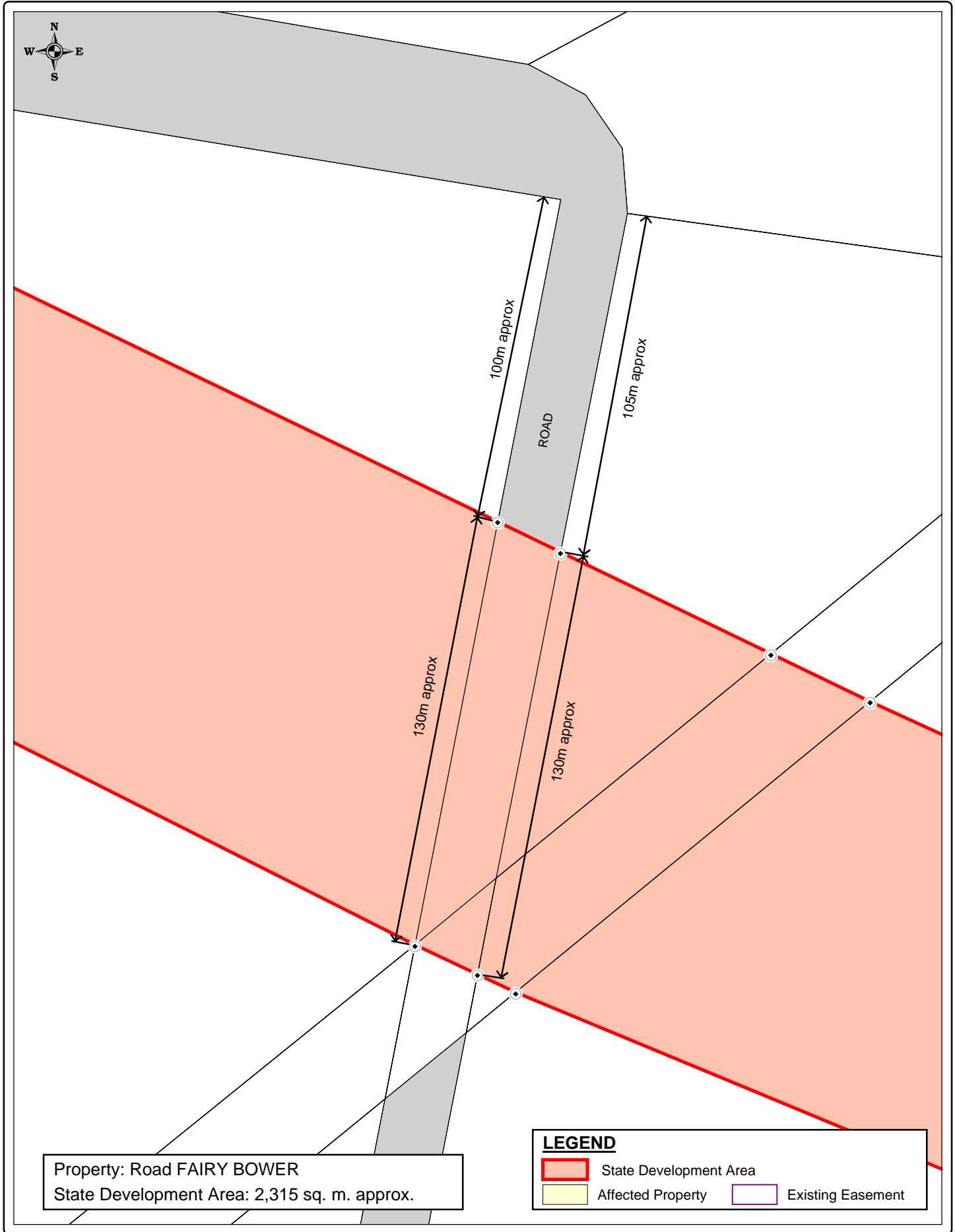
(iii) This plan may not be copied unless this note is included.

KM - DoI 14/08/2007
 DBJ - RLMS 14/08/2007

0 100 200m
 1:5000 at A4

SOURCE
 The Coordinator-General
 Natural Resources and Water
 RLMS Pty Ltd

SGIC_002_053
 STANWELL - GLADSTONE
 INFRASTRUCTURE CORRIDOR
 STATE DEVELOPMENT AREA
 DECLARATION PLAN
 PLAN 53 OF 204



Property: Road FAIRY BOWER
 State Development Area: 2,315 sq. m. approx.

LEGEND



	State Development Area		Existing Easement
	Affected Property		

Based on or contains data provided by Natural Resources and Water, Queensland 2006 which gives no warranty in relation to the data (including accuracy, reliability, completeness or suitability) and accepts no warranty in relation to the data (including accuracy, reliability, completeness or suitability) and accepts no liability (including without limitation, liability in negligence) for any loss, damage or costs (including consequential damage) relating to any use of the data.

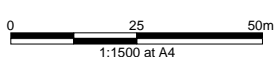
- (i) The Coordinator-General accepts no responsibility for any loss or damage suffered howsoever arising to any person or corporation who may use or rely on this plan in contravention of the terms of this clause or clauses (ii) & (iii)
- (ii) The dimensions, areas, number of lots, size & location of corridor information are approximate only and may vary.
- (iii) This plan may not be copied unless this note is included.

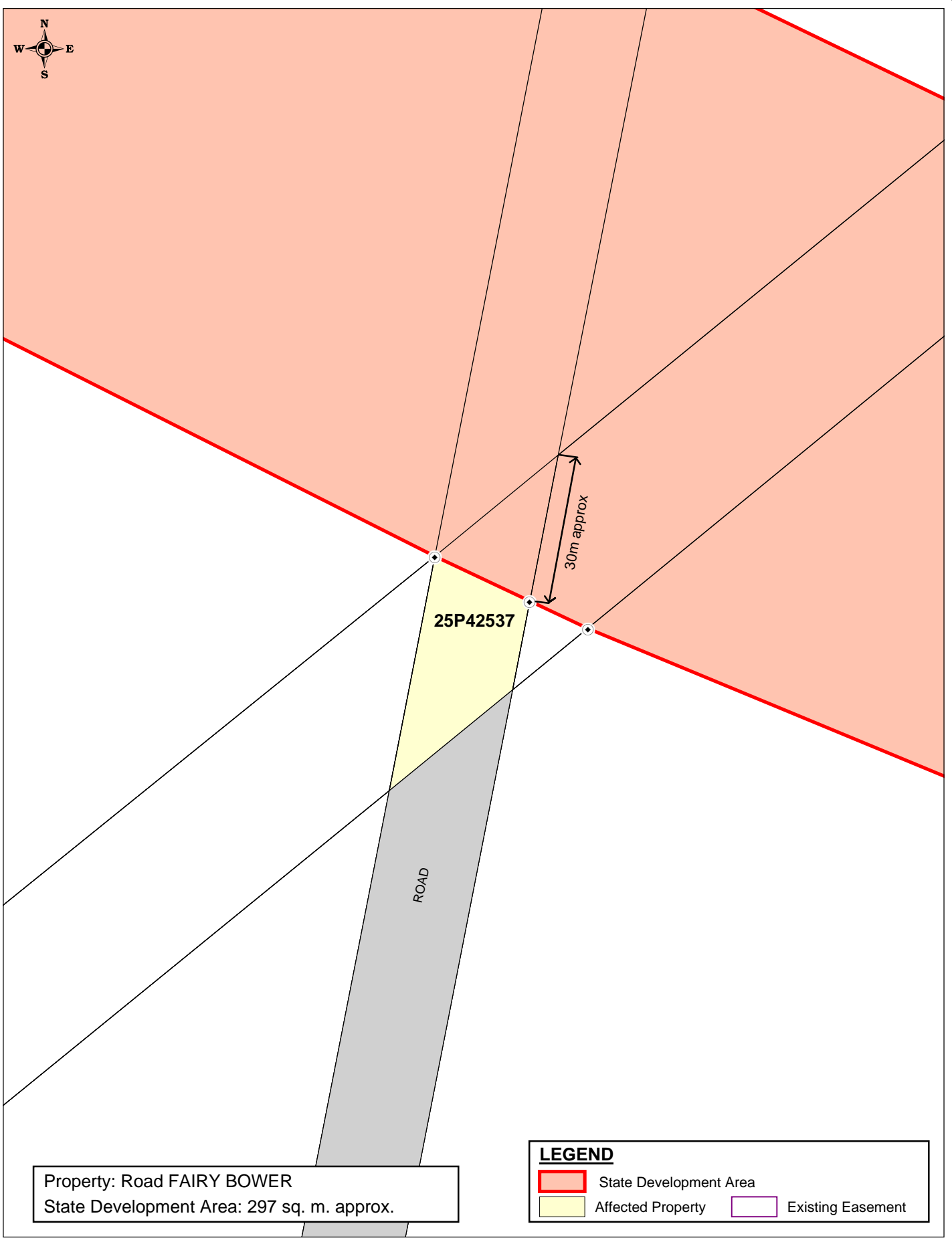
SOURCE
 The Coordinator-General
 Natural Resources and Water
 RLMS Pty Ltd

SGIC_002_054
 STANWELL - GLADSTONE
 INFRASTRUCTURE CORRIDOR
 STATE DEVELOPMENT AREA
 DECLARATION PLAN
 PLAN 54 OF 204

KM - Dol14/08/2007
 DBJ - RLMS14/08/2007





Property: Road FAIRY BOWER
State Development Area: 297 sq. m. approx.

LEGEND

	State Development Area		Existing Easement
	Affected Property		

Based on or contains data provided by Natural Resources and Water, Queensland 2006 which gives no warranty in relation to the data (including accuracy, reliability, completeness or suitability) and accepts no warranty in relation to the data (including accuracy, reliability, completeness or suitability) and accepts no liability (including without limitation, liability in negligence) for any loss, damage or costs (including consequential damage) relating to any use of the data.

(i) The Coordinator-General accepts no responsibility for any loss or damage suffered howsoever arising to any person or corporation who may use or rely on this plan in contravention of the terms of this clause or clauses (ii) & (iii)

(ii) The dimensions, areas, number of lots, size & location of corridor information are approximate only and may vary.

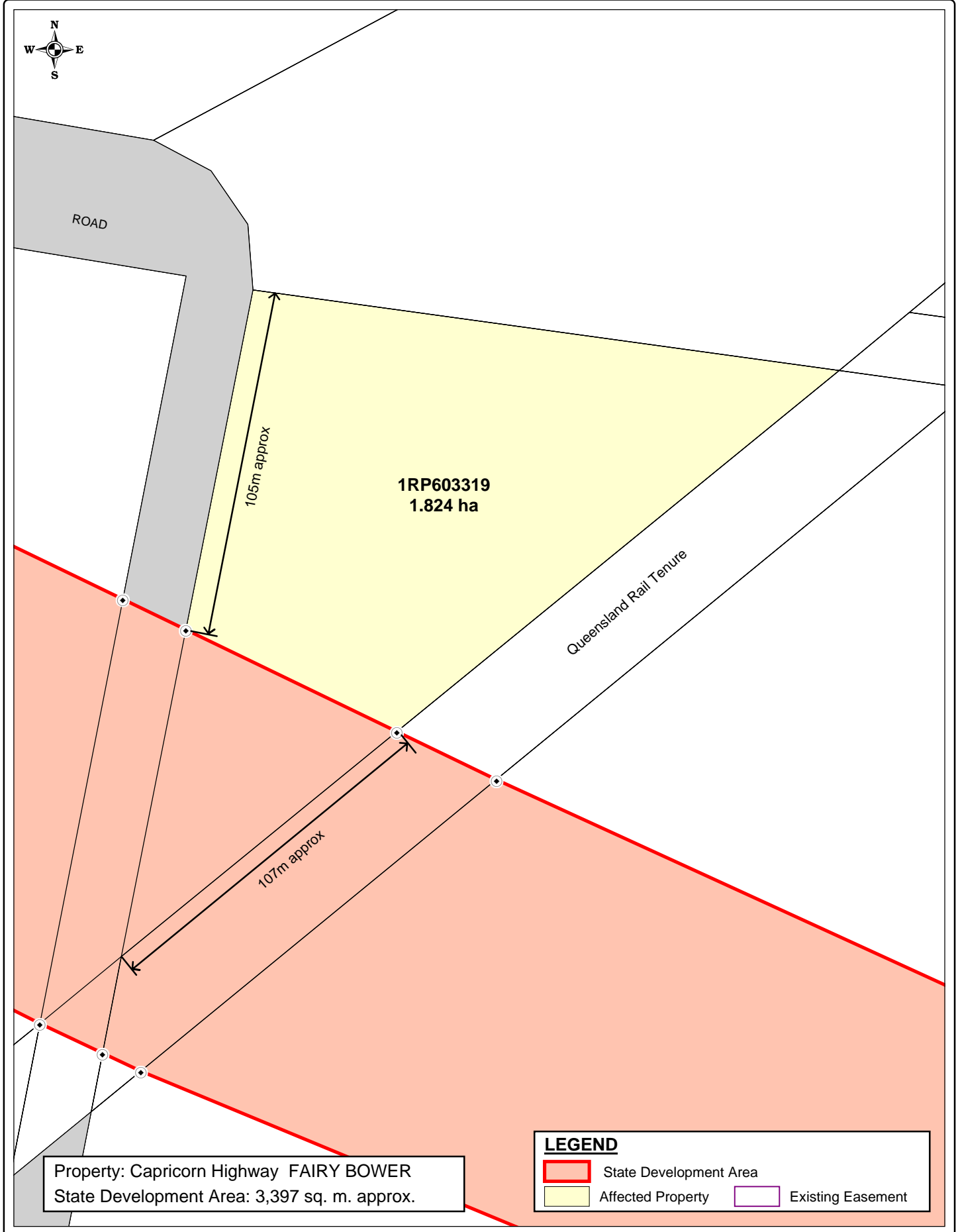
(iii) This plan may not be copied unless this note is included.

KM - DoI 14/08/2007
DBJ - RLMS 14/08/2007

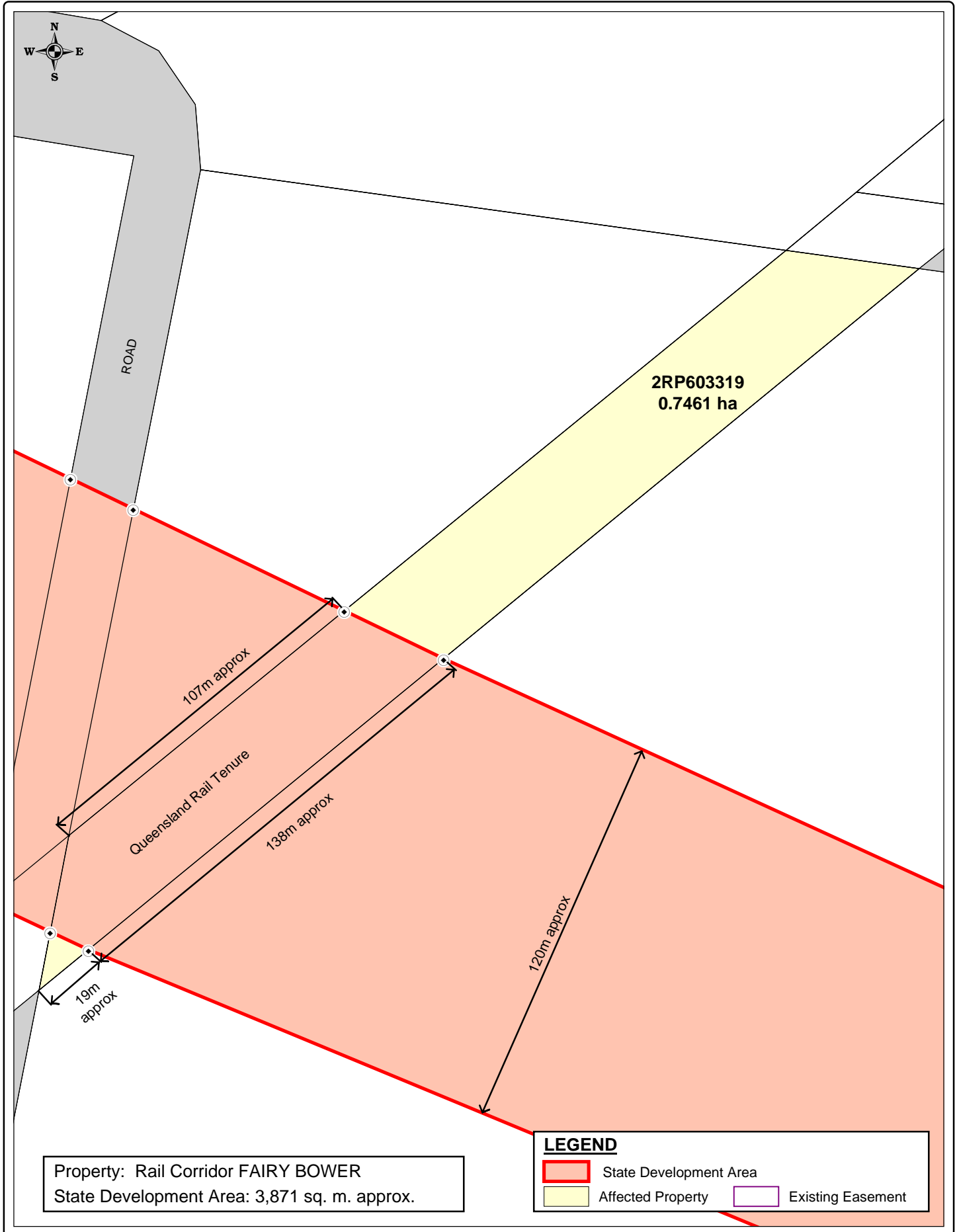
0 25 50m
1:1000 at A4

SOURCE
The Coordinator-General
Natural Resources and Water
RLMS Pty Ltd

SGIC_002_055
STANWELL - GLADSTONE
INFRASTRUCTURE CORRIDOR
STATE DEVELOPMENT AREA
DECLARATION PLAN
PLAN 55 OF 204



<p>Based on or contains data provided by Natural Resources and Water, Queensland 2006 which gives no warranty in relation to the data (including accuracy, reliability, completeness or suitability) and accepts no warranty in relation to the data (including accuracy, reliability, completeness or suitability) and accepts no liability (including without limitation, liability in negligence) for any loss, damage or costs (including consequential damage) relating to any use of the data.</p>	<p>(i) The Coordinator-General accepts no responsibility for any loss or damage suffered howsoever arising to any person or corporation who may use or rely on this plan in contravention of the terms of this clause or clauses (ii) & (iii)</p> <p>(ii) The dimensions, areas, number of lots, size & location of corridor information are approximate only and may vary.</p> <p>(iii) This plan may not be copied unless this note is included.</p>	<p>SOURCE The Coordinator-General Natural Resources and Water RLMS Pty Ltd</p>				
<table border="1" style="width: 100%; border-collapse: collapse;"> <tr> <td style="width: 50%; padding: 2px;">KM - DoI</td> <td style="width: 50%; padding: 2px;">14/08/2007</td> </tr> <tr> <td style="padding: 2px;">DBJ - RLMS</td> <td style="padding: 2px;">14/08/2007</td> </tr> </table>	KM - DoI	14/08/2007	DBJ - RLMS	14/08/2007	<p>1:1500 at A4</p>	<p>SGIC_002_056 STANWELL - GLADSTONE INFRASTRUCTURE CORRIDOR STATE DEVELOPMENT AREA DECLARATION PLAN PLAN 56 OF 204</p> <div style="display: flex; justify-content: space-between; align-items: center;"> </div>
KM - DoI	14/08/2007					
DBJ - RLMS	14/08/2007					



Based on or contains data provided by Natural Resources and Water, Queensland 2006 which gives no warranty in relation to the data (including accuracy, reliability, completeness or suitability) and accepts no warranty in relation to the data (including accuracy, reliability, completeness or suitability) and accepts no liability (including without limitation, liability in negligence) for any loss, damage or costs (including consequential damage) relating to any use of the data.

KM - DoI 14/08/2007
 DBJ - RLMS 14/08/2007

0 25 50m
 1:1500 at A4

(i) The Coordinator-General accepts no responsibility for any loss or damage suffered howsoever arising to any person or corporation who may use or rely on this plan in contravention of the terms of this clause or clauses (ii) & (iii)

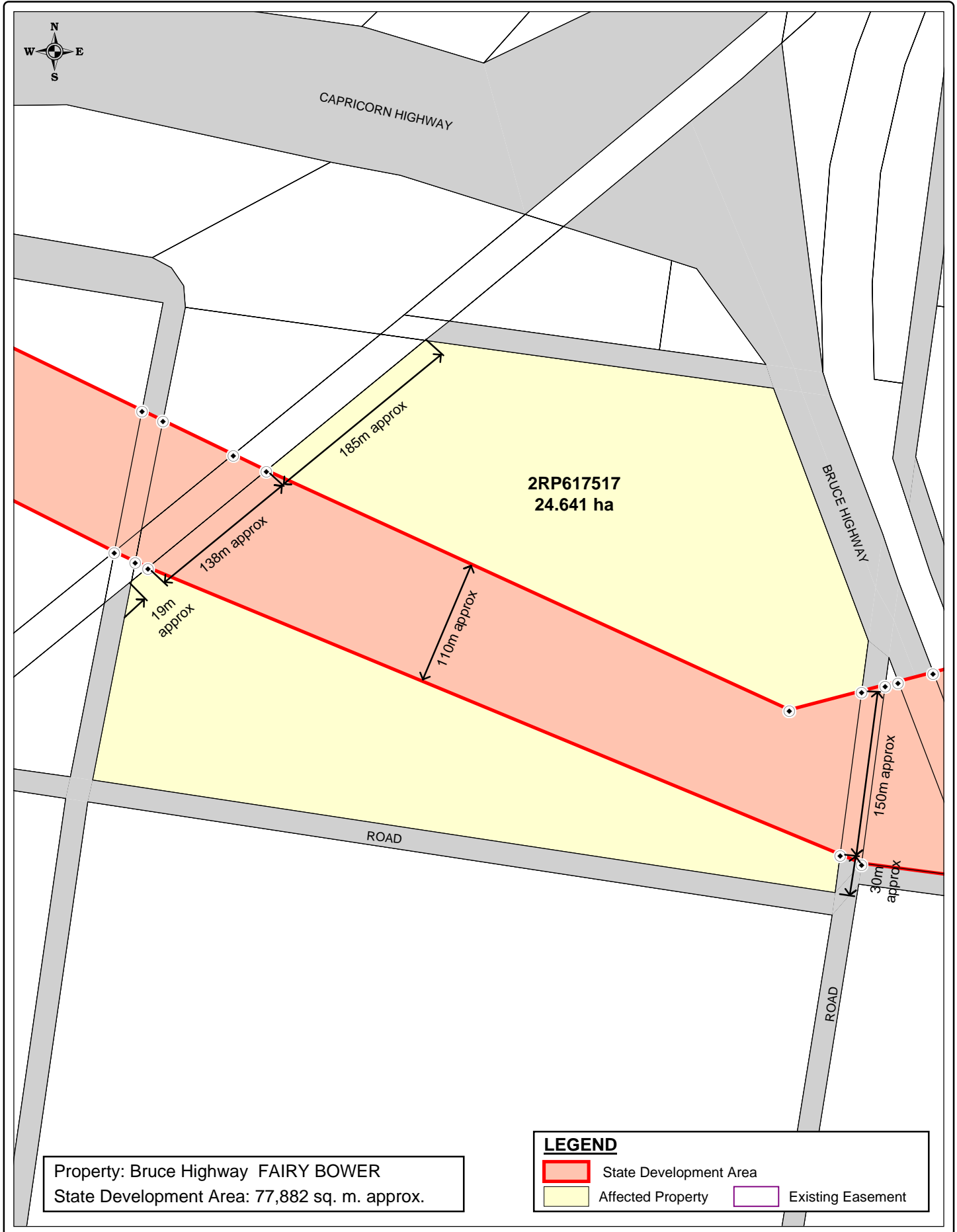
(ii) The dimensions, areas, number of lots, size & location of corridor information are approximate only and may vary.

(iii) This plan may not be copied unless this note is included.

SOURCE
 The Coordinator-General
 Natural Resources and Water
 RLMS Pty Ltd

SGIC_002_057
 STANWELL - GLADSTONE
 INFRASTRUCTURE CORRIDOR
 STATE DEVELOPMENT AREA
 DECLARATION PLAN
 PLAN 57 OF 204

GDA
 Queensland Government
 The Coordinator-General



Property: Bruce Highway FAIRY BOWER
 State Development Area: 77,882 sq. m. approx.

LEGEND

- State Development Area
- Affected Property
- Existing Easement

Based on or contains data provided by Natural Resources and Water, Queensland 2006 which gives no warranty in relation to the data (including accuracy, reliability, completeness or suitability) and accepts no warranty in relation to the data (including accuracy, reliability, completeness or suitability) and accepts no liability (including without limitation, liability in negligence) for any loss, damage or costs (including consequential damage) relating to any use of the data.

(i) The Coordinator-General accepts no responsibility for any loss or damage suffered however arising to any person or corporation who may use or rely on this plan in contravention of the terms of this clause or clauses (ii) & (iii)

(ii) The dimensions, areas, number of lots, size & location of corridor information are approximate only and may vary.

(iii) This plan may not be copied unless this note is included.

KM - DoI	14/08/2007
DBJ - RLMS	14/08/2007

0 100 200m
 1:4500 at A4

SOURCE
 The Coordinator-General
 Natural Resources and Water
 RLMS Pty Ltd

SGIC_002_058
 STANWELL - GLADSTONE
 INFRASTRUCTURE CORRIDOR
 STATE DEVELOPMENT AREA
 DECLARATION PLAN
 PLAN 58 OF 204



25m approx




BRUCE HIGHWAY

ROAD

35m approx

Property: Road FAIRY BOWER
State Development Area: 3,124 sq. m. approx.

LEGEND

-  State Development Area
-  Affected Property
-  Existing Easement

Based on or contains data provided by Natural Resources and Water, Queensland 2006 which gives no warranty in relation to the data (including accuracy, reliability, completeness or suitability) and accepts no warranty in relation to the data (including accuracy, reliability, completeness or suitability) and accepts no liability (including without limitation, liability in negligence) for any loss, damage or costs (including consequential damage) relating to any use of the data.

- (i) The Coordinator-General accepts no responsibility for any loss or damage suffered howsoever arising to any person or corporation who may use or rely on this plan in contravention of the terms of this clause or clauses (ii) & (iii)
- (ii) The dimensions, areas, number of lots, size & location of corridor information are approximate only and may vary.
- (iii) This plan may not be copied unless this note is included.

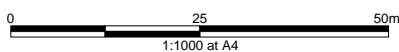
SOURCE

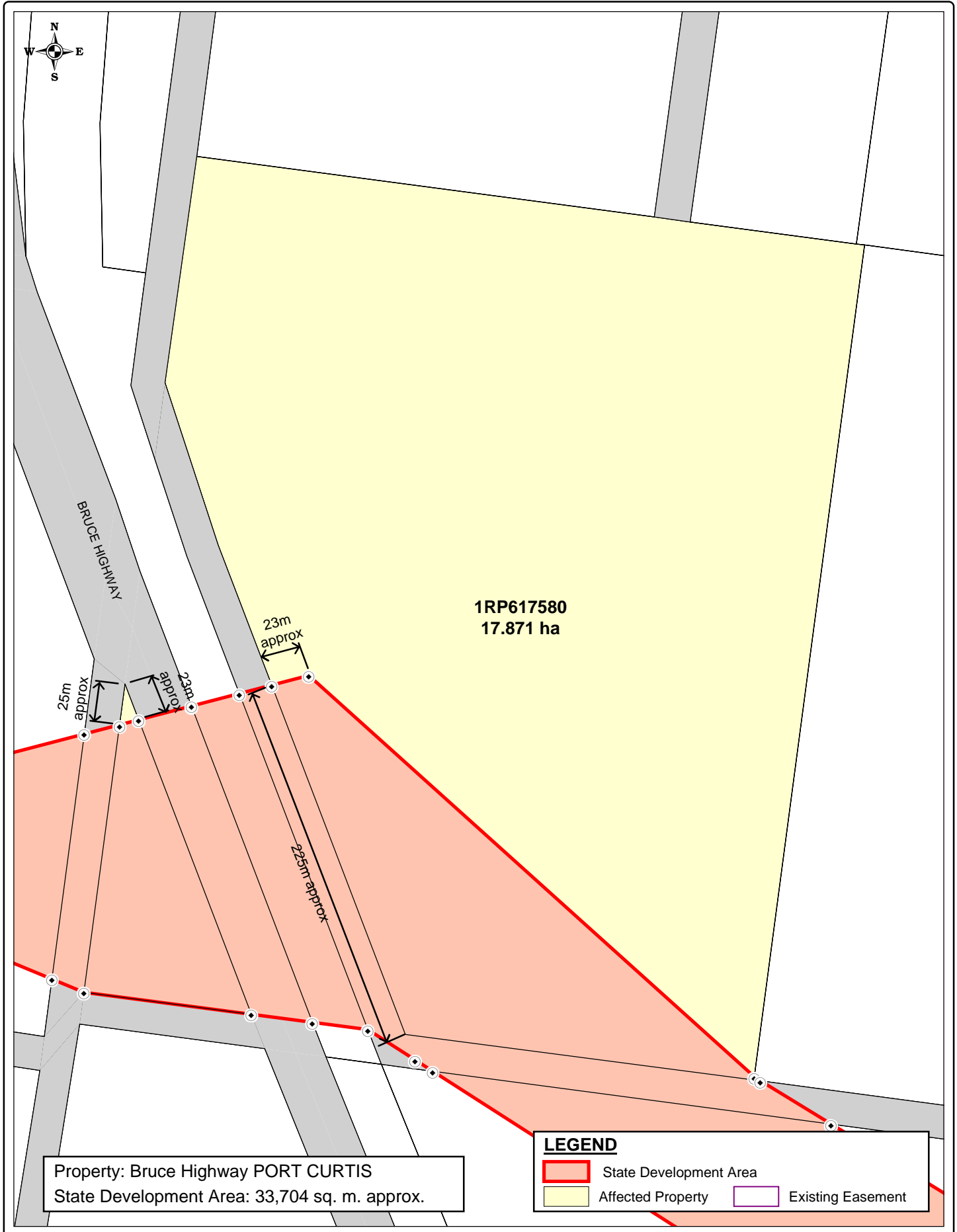
The Coordinator-General
Natural Resources and Water
RLMS Pty Ltd

SGIC_002_059

STANWELL - GLADSTONE
INFRASTRUCTURE CORRIDOR
STATE DEVELOPMENT AREA
DECLARATION PLAN
PLAN 59 OF 204

KM - DoI	16/08/2007
DBJ - RLMS	16/08/2007





Based on or contains data provided by Natural Resources and Water, Queensland 2006 which gives no warranty in relation to the data (including accuracy, reliability, completeness or suitability) and accepts no warranty in relation to the data (including accuracy, reliability, completeness or suitability) and accepts no liability (including without limitation, liability in negligence) for any loss, damage or costs (including consequential damage) relating to any use of the data.

(i) The Coordinator-General accepts no responsibility for any loss or damage suffered howsoever arising to any person or corporation who may use or rely on this plan in contravention of the terms of this clause or clauses (ii) & (iii)

(ii) The dimensions, areas, number of lots, size & location of corridor information are approximate only and may vary.

(iii) This plan may not be copied unless this note is included.

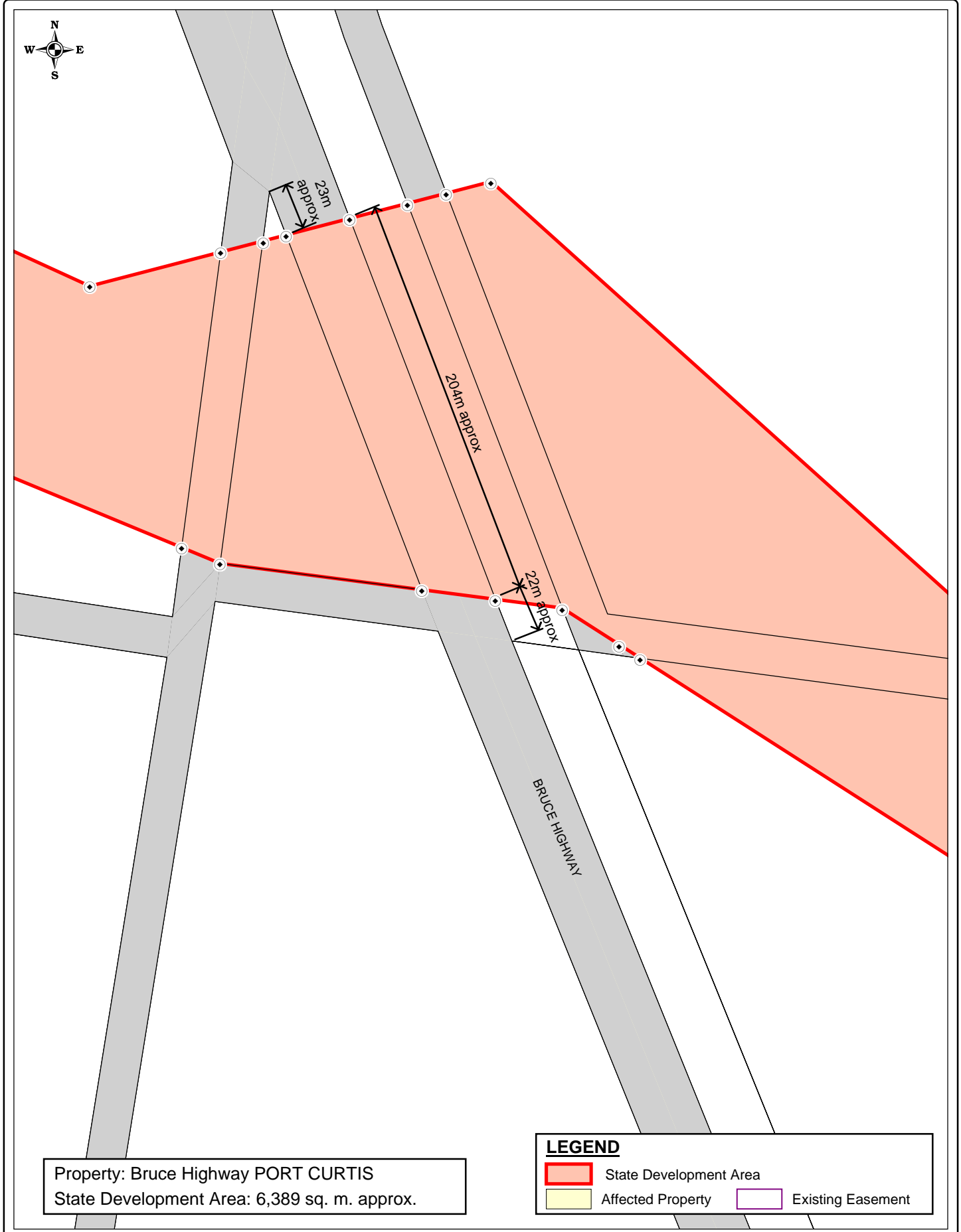
KM - Dol 16/08/2007
 DBJ - RLMS 16/08/2007

0 50 100m
 1:3000 at A4

SOURCE
 The Coordinator-General
 Natural Resources and Water
 RLMS Pty Ltd

SGIC_002_060
**STANWELL - GLADSTONE
 INFRASTRUCTURE CORRIDOR
 STATE DEVELOPMENT AREA
 DECLARATION PLAN
 PLAN 60 OF 204**

GDA
 Queensland Government
 The Coordinator-General



Property: Bruce Highway PORT CURTIS
 State Development Area: 6,389 sq. m. approx.

LEGEND

	State Development Area		Existing Easement
	Affected Property		

Based on or contains data provided by Natural Resources and Water, Queensland 2006 which gives no warranty in relation to the data (including accuracy, reliability, completeness or suitability) and accepts no warranty in relation to the data (including accuracy, reliability, completeness or suitability) and accepts no liability (including without limitation, liability in negligence) for any loss, damage or costs (including consequential damage) relating to any use of the data.

(i) The Coordinator-General accepts no responsibility for any loss or damage suffered howsoever arising to any person or corporation who may use or rely on this plan in contravention of the terms of this clause or clauses (ii) & (iii)

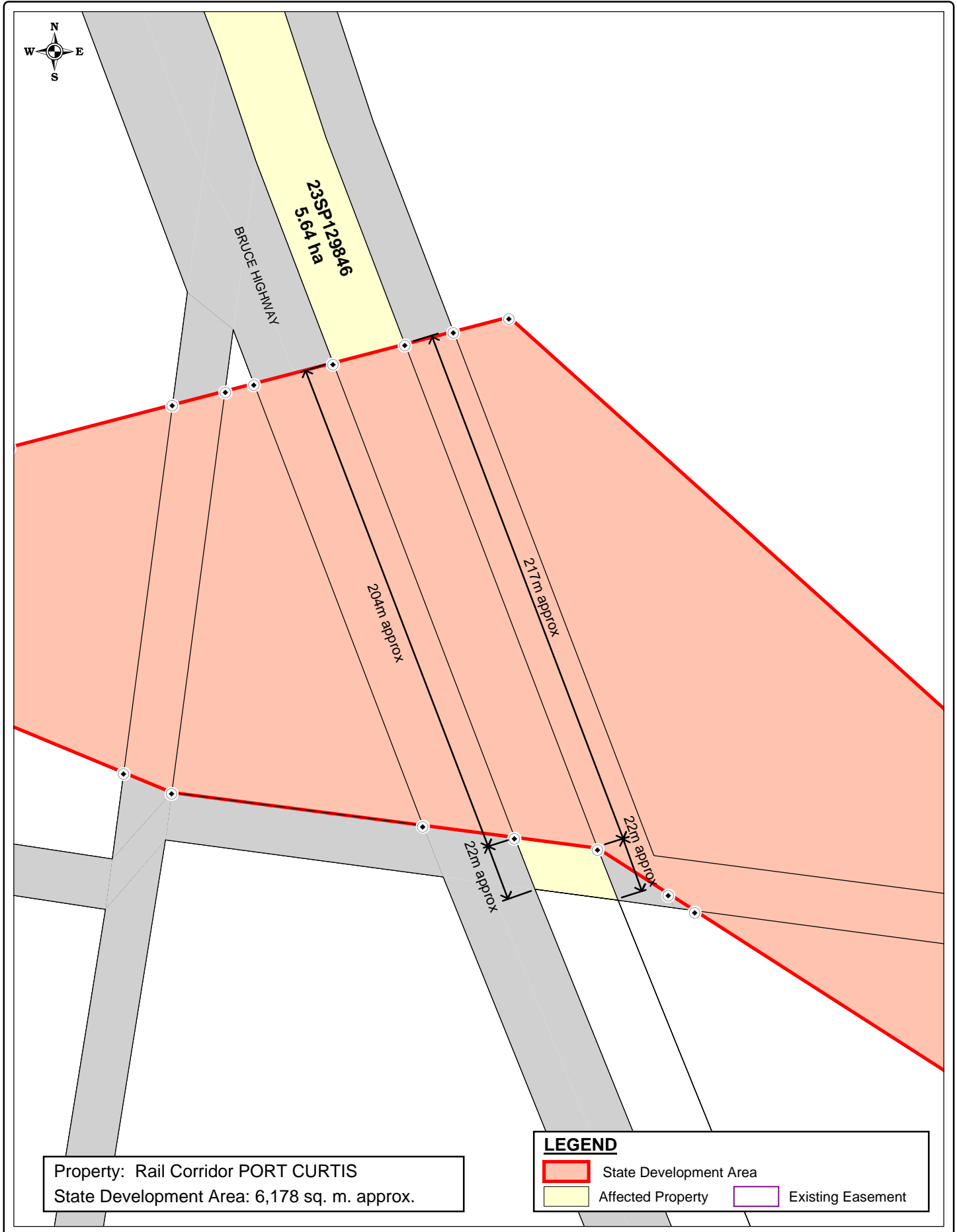
(ii) The dimensions, areas, number of lots, size & location of corridor information are approximate only and may vary.

(iii) This plan may not be copied unless this note is included.

KM - DoI	16/08/2007
DBJ - RLMS	16/08/2007

SOURCE
 The Coordinator-General
 Natural Resources and Water
 RLMS Pty Ltd

SGIC_002_061
 STANWELL - GLADSTONE
 INFRASTRUCTURE CORRIDOR
 STATE DEVELOPMENT AREA
 DECLARATION PLAN
 PLAN 61 OF 204



Property: Rail Corridor PORT CURTIS
 State Development Area: 6,178 sq. m. approx.

LEGEND

 State Development Area	 Affected Property	 Existing Easement
---	---	---

Based on or contains data provided by Natural Resources and Water, Queensland 2006 which gives no warranty in relation to the data (including accuracy, reliability, completeness or suitability) and accepts no warranty in relation to the data (including accuracy, reliability, completeness or suitability) and accepts no liability (including without limitation, liability in negligence) for any loss, damage or costs (including consequential damage) relating to any use of the data.

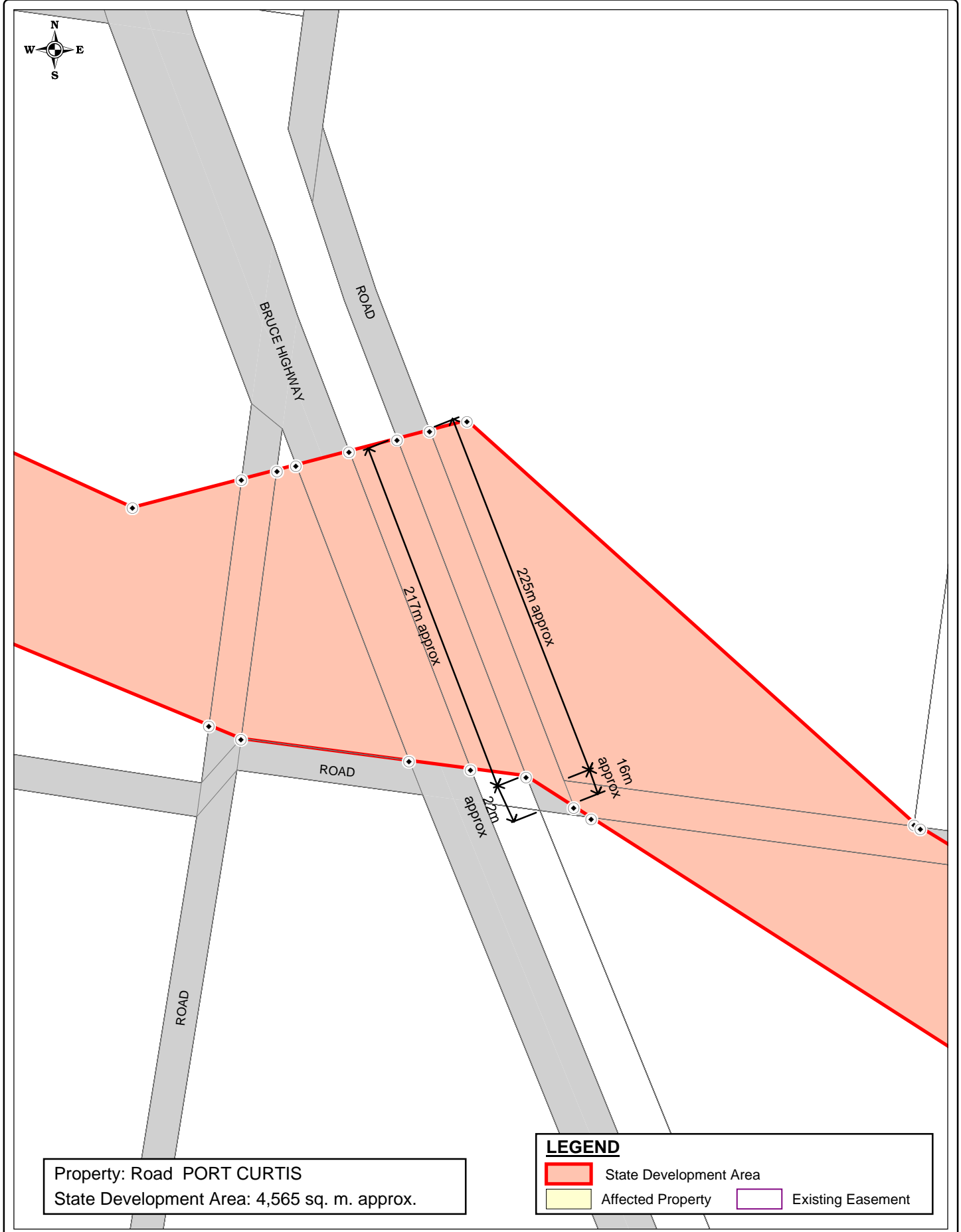
- (i) The Coordinator-General accepts no responsibility for any loss or damage suffered howsoever arising to any person or corporation who may use or rely on this plan in contravention of the terms of this clause or clauses (ii) & (iii)
- (ii) The dimensions, areas, number of lots, size & location of corridor information are approximate only and may vary.
- (iii) This plan may not be copied unless this note is included.

SOURCE
 The Coordinator-General
 Natural Resources and Water
 RLMS Pty Ltd

SGIC_002_062
 STANWELL - GLADSTONE
 INFRASTRUCTURE CORRIDOR
 STATE DEVELOPMENT AREA
 DECLARATION PLAN
 PLAN 62 OF 204

KM - Dol	16/08/2007
DBJ - RLMS	16/08/2007

1:2000 at A4



Property: Road PORT CURTIS
 State Development Area: 4,565 sq. m. approx.

LEGEND

- State Development Area
- Affected Property
- Existing Easement

Based on or contains data provided by Natural Resources and Water, Queensland 2006 which gives no warranty in relation to the data (including accuracy, reliability, completeness or suitability) and accepts no warranty in relation to the data (including accuracy, reliability, completeness or suitability) and accepts no liability (including without limitation, liability in negligence) for any loss, damage or costs (including consequential damage) relating to any use of the data.

(i) The Coordinator-General accepts no responsibility for any loss or damage suffered howsoever arising to any person or corporation who may use or rely on this plan in contravention of the terms of this clause or clauses (ii) & (iii)

(ii) The dimensions, areas, number of lots, size & location of corridor information are approximate only and may vary.

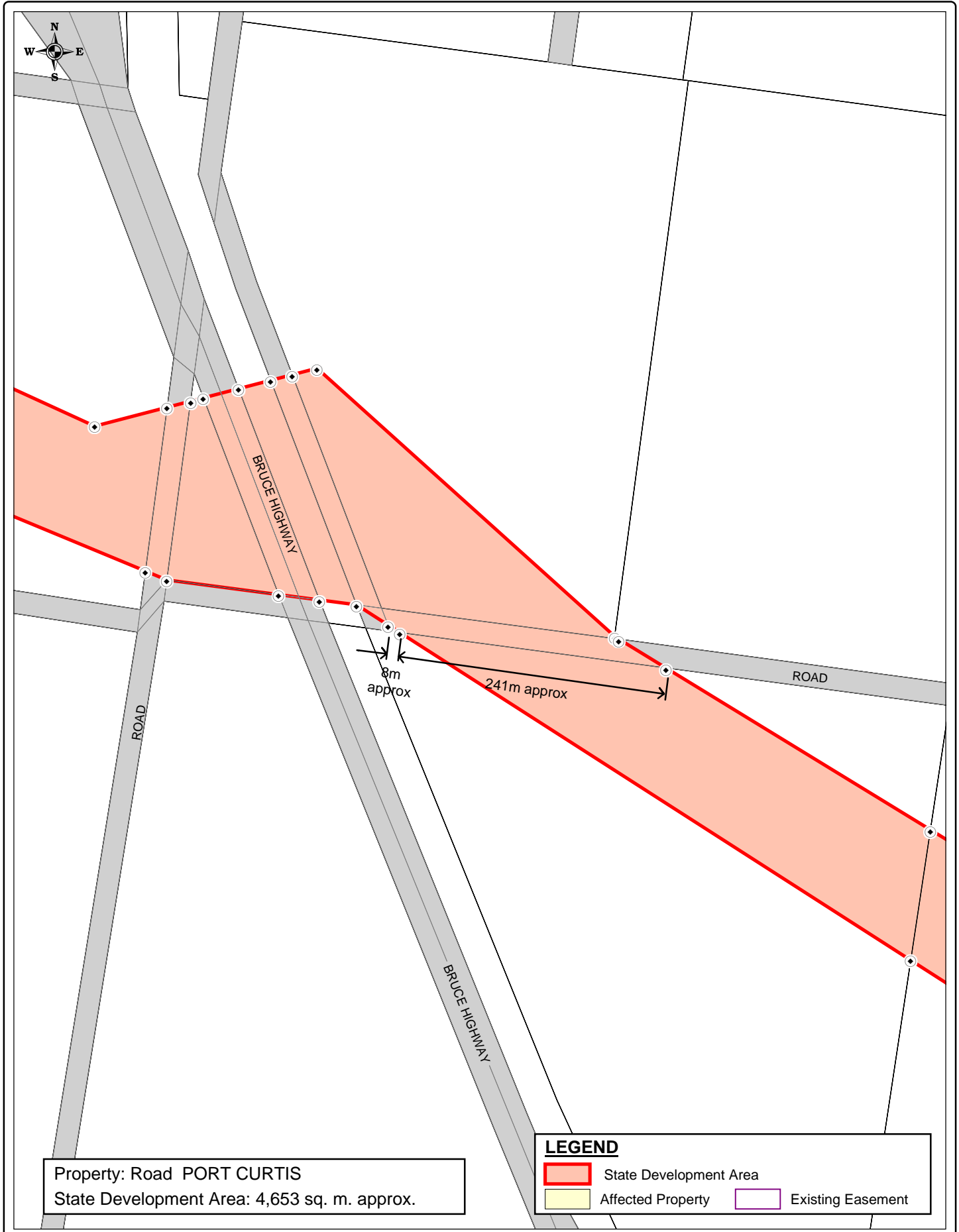
(iii) This plan may not be copied unless this note is included.

KM - DoI	16/08/2007
DBJ - RLMS	16/08/2007

0 50 100m
 1:3000 at A4

SOURCE
 The Coordinator-General
 Natural Resources and Water
 RLMS Pty Ltd

SGIC_002_063
 STANWELL - GLADSTONE
 INFRASTRUCTURE CORRIDOR
 STATE DEVELOPMENT AREA
 DECLARATION PLAN
 PLAN 63 OF 204



Property: Road PORT CURTIS
 State Development Area: 4,653 sq. m. approx.

LEGEND


	State Development Area		Existing Easement
	Affected Property		

Based on or contains data provided by Natural Resources and Water, Queensland 2006 which gives no warranty in relation to the data (including accuracy, reliability, completeness or suitability) and accepts no warranty in relation to the data (including accuracy, reliability, completeness or suitability) and accepts no liability (including without limitation, liability in negligence) for any loss, damage or costs (including consequential damage) relating to any use of the data.

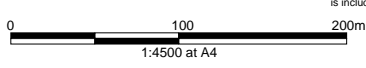
- (i) The Coordinator-General accepts no responsibility for any loss or damage suffered howsoever arising to any person or corporation who may use or rely on this plan in contravention of the terms of this clause or clauses (ii) & (iii)
- (ii) The dimensions, areas, number of lots, size & location of corridor information are approximate only and may vary.
- (iii) This plan may not be copied unless this note is included.

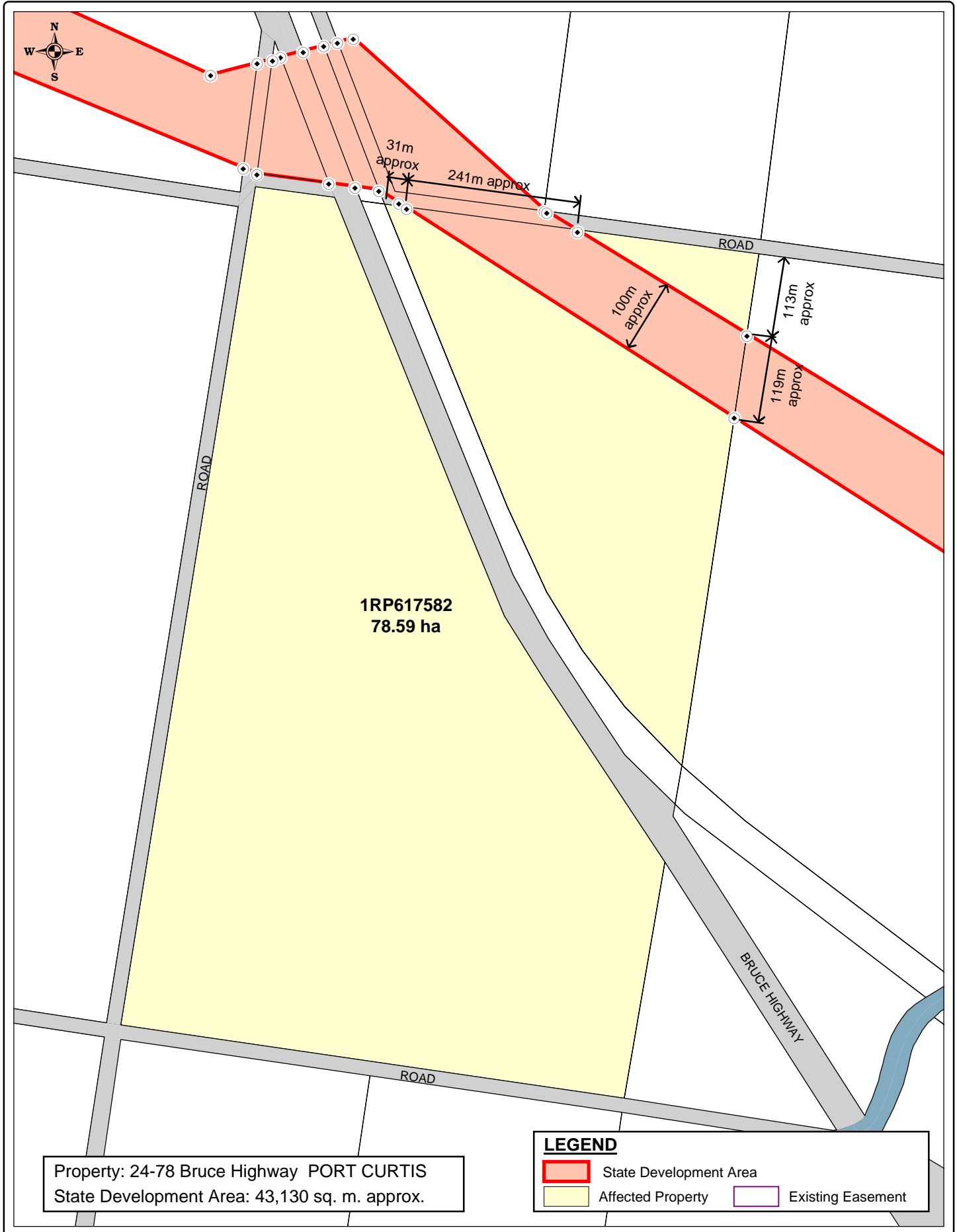
SOURCE
 The Coordinator-General
 Natural Resources and Water
 RLMS Pty Ltd

SGIC_002_064
 STANWELL - GLADSTONE
 INFRASTRUCTURE CORRIDOR
 STATE DEVELOPMENT AREA
 DECLARATION PLAN
 PLAN 64 OF 204



KM - DoI	16/08/2007
DBJ - RLMS	16/08/2007





Based on or contains data provided by Natural Resources and Water, Queensland 2006 which gives no warranty in relation to the data (including accuracy, reliability, completeness or suitability) and accepts no warranty in relation to the data (including accuracy, reliability, completeness or suitability) and accepts no liability (including without limitation, liability in negligence) for any loss, damage or costs (including consequential damage) relating to any use of the data.

(i) The Coordinator-General accepts no responsibility for any loss or damage suffered however arising to any person or corporation who may use or rely on this plan in contravention of the terms of this clause or clauses (ii) & (iii)

(ii) The dimensions, areas, number of lots, size & location of corridor information are approximate only and may vary.

(iii) This plan may not be copied unless this note is included.

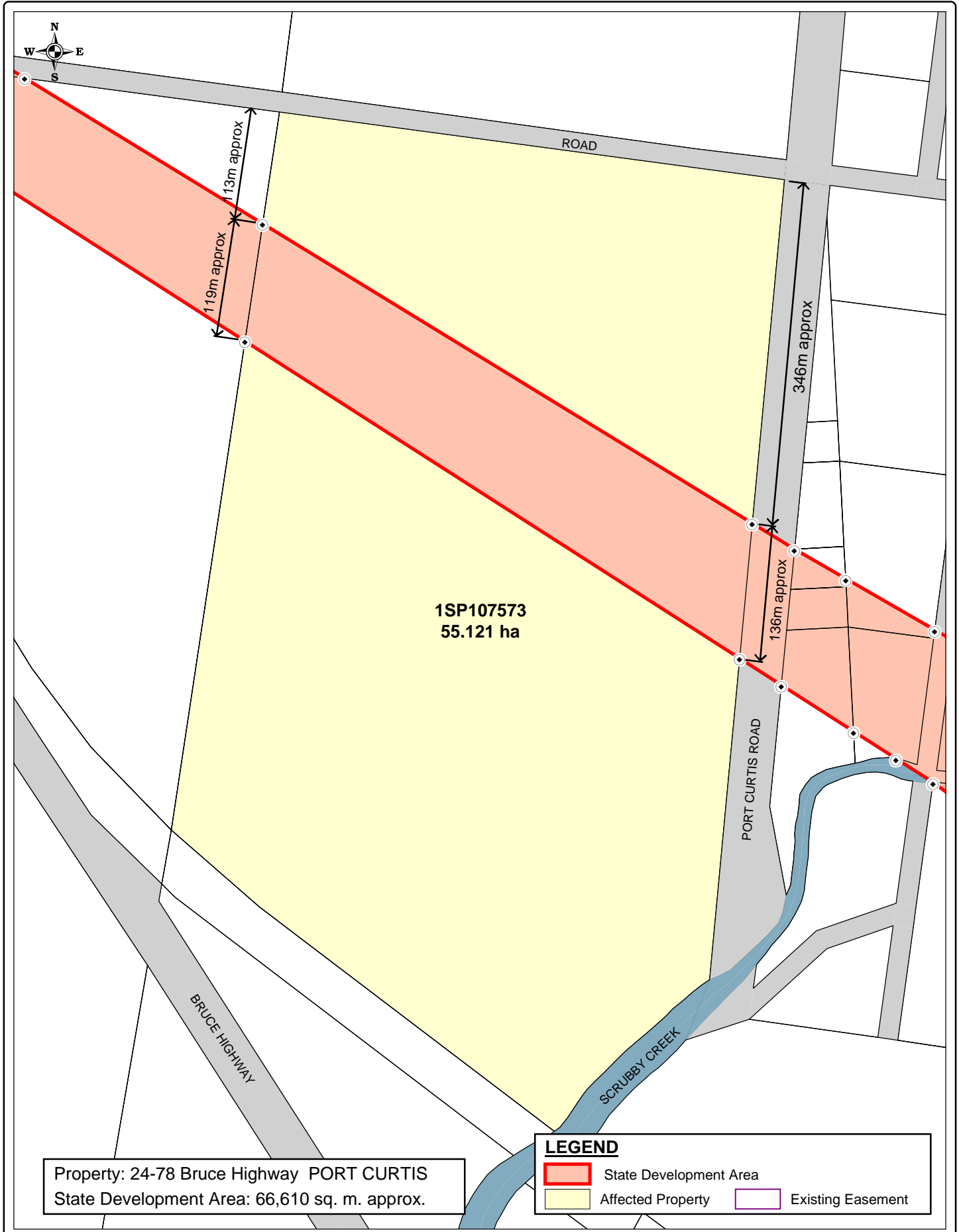
KM - Dol 16/08/2007
DBJ - RLMS 16/08/2007

0 100 200m
1:7000 at A4

SOURCE
The Coordinator-General
Natural Resources and Water
RLMS Pty Ltd

SGIC_002_065
STANWELL - GLADSTONE
INFRASTRUCTURE CORRIDOR
STATE DEVELOPMENT AREA
DECLARATION PLAN
PLAN 65 OF 204

GDA
Queensland Government
The Coordinator-General



Based on or contains data provided by Natural Resources and Water, Queensland 2006 which gives no warranty in relation to the data (including accuracy, reliability, completeness or suitability) and accepts no warranty in relation to the data (including accuracy, reliability, completeness or suitability) and accepts no liability (including without limitation, liability in negligence) for any loss, damage or costs (including consequential damage) relating to any use of the data.

(i) The Coordinator-General accepts no responsibility for any loss or damage suffered howsoever arising to any person or corporation who may use or rely on this plan in contravention of the terms of this clause or clauses (ii) & (iii)

(ii) The dimensions, areas, number of lots, size & location of corridor information are approximate only and may vary.

(iii) This plan may not be copied unless this note is included.

KM - Dol 16/08/2007
DBJ - RLMS 16/08/2007

0 100 200m
1:5000 at A4

SOURCE
The Coordinator-General
Natural Resources and Water
RLMS Pty Ltd




SGIC_002_066
STANWELL - GLADSTONE
INFRASTRUCTURE CORRIDOR
STATE DEVELOPMENT AREA
DECLARATION PLAN
PLAN 66 OF 204

GDA
Queensland Government
The Coordinator-General



Property: Port Curtis Road PORT CURTIS
State Development Area: 6,007 sq. m. approx.

LEGEND


	State Development Area		Affected Property		Existing Easement
---	------------------------	---	-------------------	---	-------------------

Based on or contains data provided by Natural Resources and Water, Queensland 2006 which gives no warranty in relation to the data (including accuracy, reliability, completeness or suitability) and accepts no warranty in relation to the data (including accuracy, reliability, completeness or suitability) and accepts no liability (including without limitation, liability in negligence) for any loss, damage or costs (including consequential damage) relating to any use of the data.

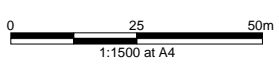
- (i) The Coordinator-General accepts no responsibility for any loss or damage suffered howsoever arising to any person or corporation who may use or rely on this plan in contravention of the terms of this clause or clauses (ii) & (iii)
- (ii) The dimensions, areas, number of lots, size & location of corridor information are approximate only and may vary.
- (iii) This plan may not be copied unless this note is included.

SOURCE
The Coordinator-General
Natural Resources and Water
RLMS Pty Ltd

SGIC_002_067
STANWELL - GLADSTONE
INFRASTRUCTURE CORRIDOR
STATE DEVELOPMENT AREA
DECLARATION PLAN
PLAN 67 OF 204



KM - DoI	16/08/2007
DBJ - RLMS	16/08/2007








PORT CURTIS ROAD

10LN1189

33m approx

Property: Port Curtis Road PORT CURTIS
State Development Area: 1,315 sq. m. approx.

LEGEND

-  State Development Area
-  Affected Property
-  Existing Easement

Based on or contains data provided by Natural Resources and Water, Queensland 2006 which gives no warranty in relation to the data (including accuracy, reliability, completeness or suitability) and accepts no warranty in relation to the data (including accuracy, reliability, completeness or suitability) and accepts no liability (including without limitation, liability in negligence) for any loss, damage or costs (including consequential damage) relating to any use of the data.

(i) The Coordinator-General accepts no responsibility for any loss or damage suffered howsoever arising to any person or corporation who may use or rely on this plan in contravention of the terms of this clause or clauses (ii) & (iii)

(ii) The dimensions, areas, number of lots, size & location of corridor information are approximate only and may vary.

(iii) This plan may not be copied unless this note is included.

SOURCE

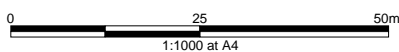
The Coordinator-General
Natural Resources and Water
RLMS Pty Ltd

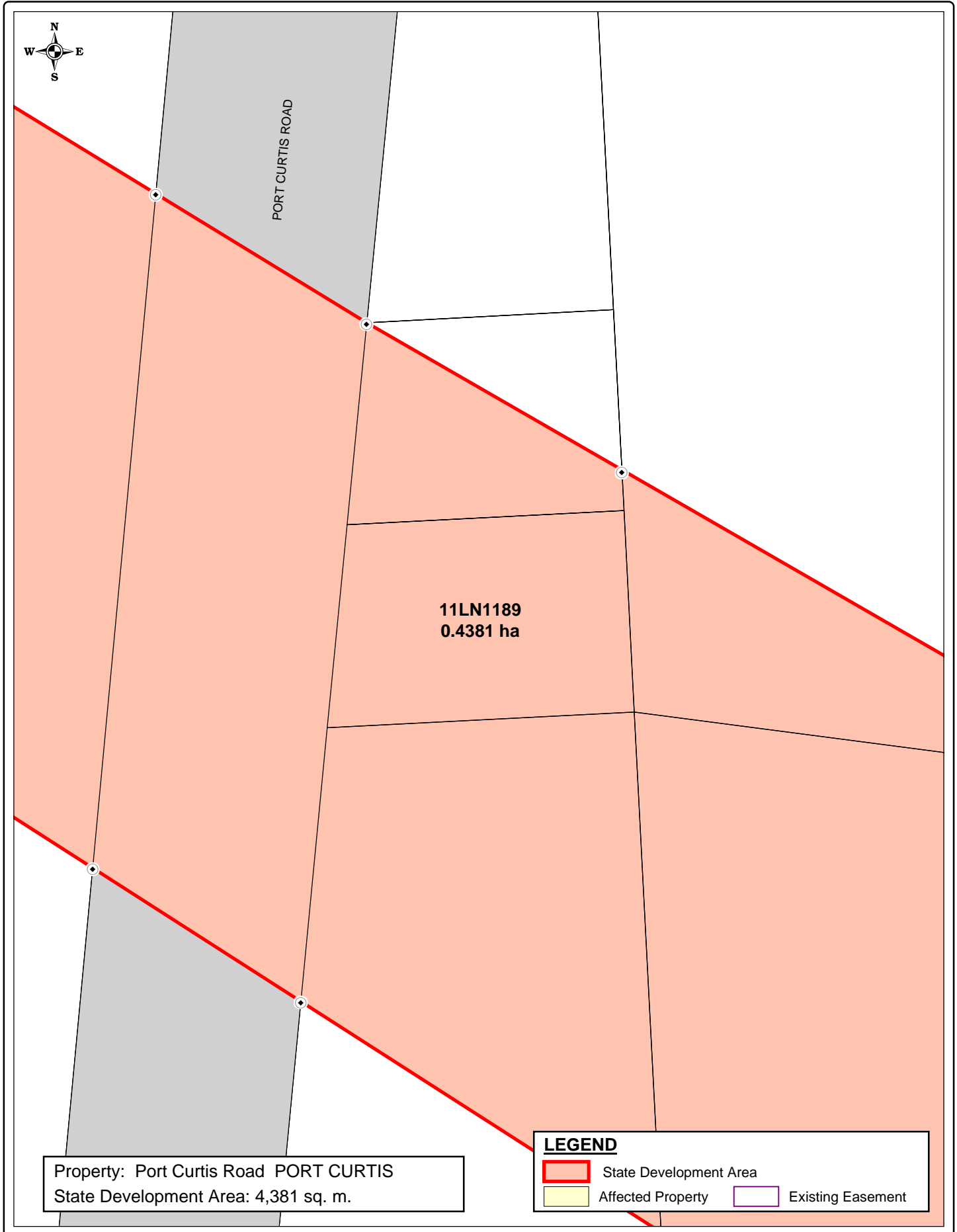
SGIC_002_068

STANWELL - GLADSTONE
INFRASTRUCTURE CORRIDOR
STATE DEVELOPMENT AREA
DECLARATION PLAN
PLAN 68 OF 204



KM - Dol 16/08/2007
DBJ - RLMS 16/08/2007





Based on or contains data provided by Natural Resources and Water, Queensland 2006 which gives no warranty in relation to the data (including accuracy, reliability, completeness or suitability) and accepts no warranty in relation to the data (including accuracy, reliability, completeness or suitability) and accepts no liability (including without limitation, liability in negligence) for any loss, damage or costs (including consequential damage) relating to any use of the data.

(i) The Coordinator-General accepts no responsibility for any loss or damage suffered howsoever arising to any person or corporation who may use or rely on this plan in contravention of the terms of this clause or clauses (ii) & (iii)

(ii) The dimensions, areas, number of lots, size & location of corridor information are approximate only and may vary.

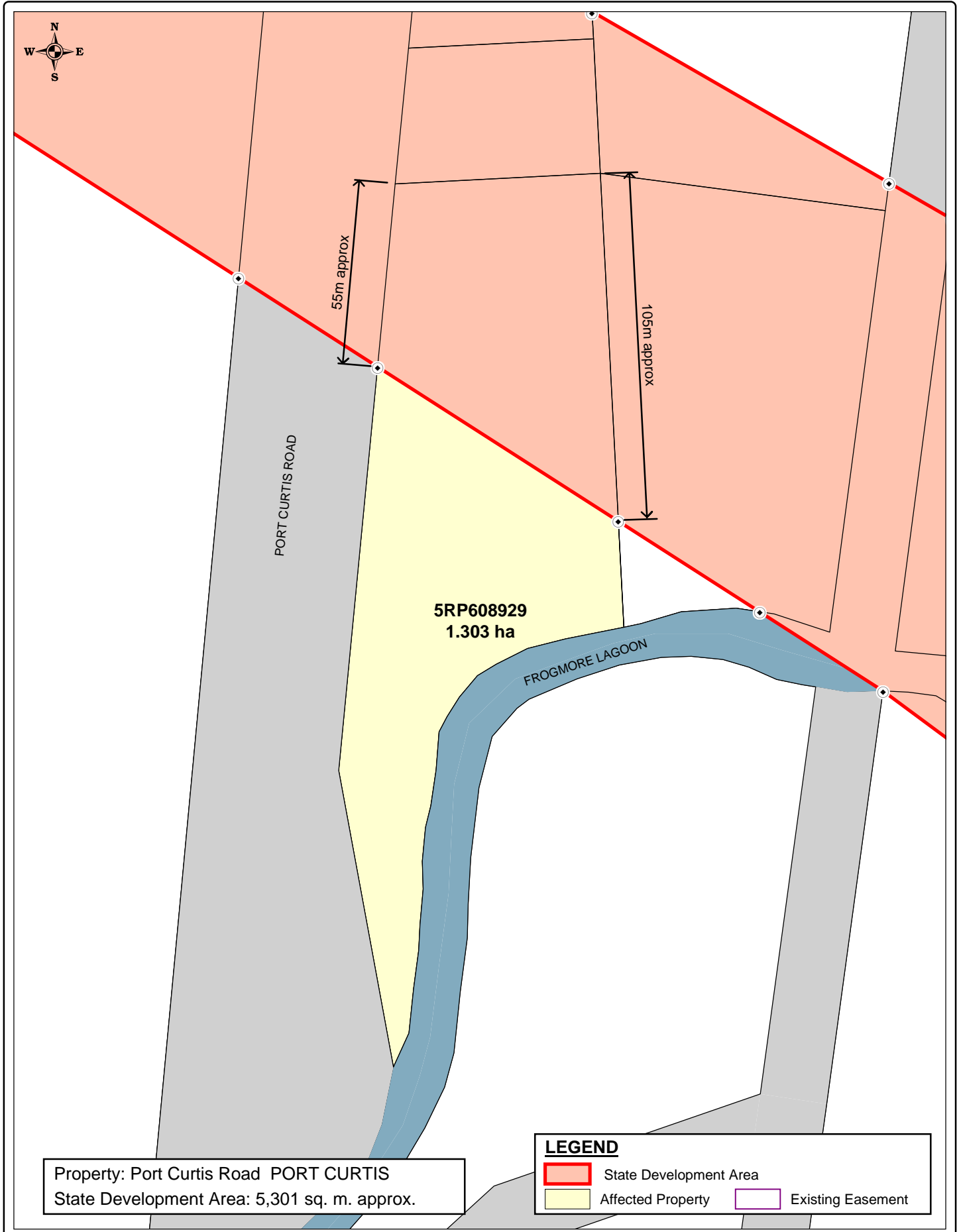
(iii) This plan may not be copied unless this note is included.

KM - Dol 16/08/2007
 DBJ - RLMS 16/08/2007

0 25 50m
 1:1000 at A4

SOURCE
 The Coordinator-General
 Natural Resources and Water
 RLMS Pty Ltd

SGIC_002_069
 STANWELL - GLADSTONE
 INFRASTRUCTURE CORRIDOR
 STATE DEVELOPMENT AREA
 DECLARATION PLAN
 PLAN 69 OF 204



Property: Port Curtis Road PORT CURTIS
 State Development Area: 5,301 sq. m. approx.

LEGEND

	State Development Area		Existing Easement
	Affected Property		

Based on or contains data provided by Natural Resources and Water, Queensland 2006 which gives no warranty in relation to the data (including accuracy, reliability, completeness or suitability) and accepts no warranty in relation to the data (including accuracy, reliability, completeness or suitability) and accepts no liability (including without limitation, liability in negligence) for any loss, damage or costs (including consequential damage) relating to any use of the data.

KM - Dol	16/08/2007
DBJ - RLMS	16/08/2007

0 25 50m
 1:1500 at A4



(i) The Coordinator-General accepts no responsibility for any loss or damage suffered howsoever arising to any person or corporation who may use or rely on this plan in contravention of the terms of this clause or clauses (ii) & (iii)

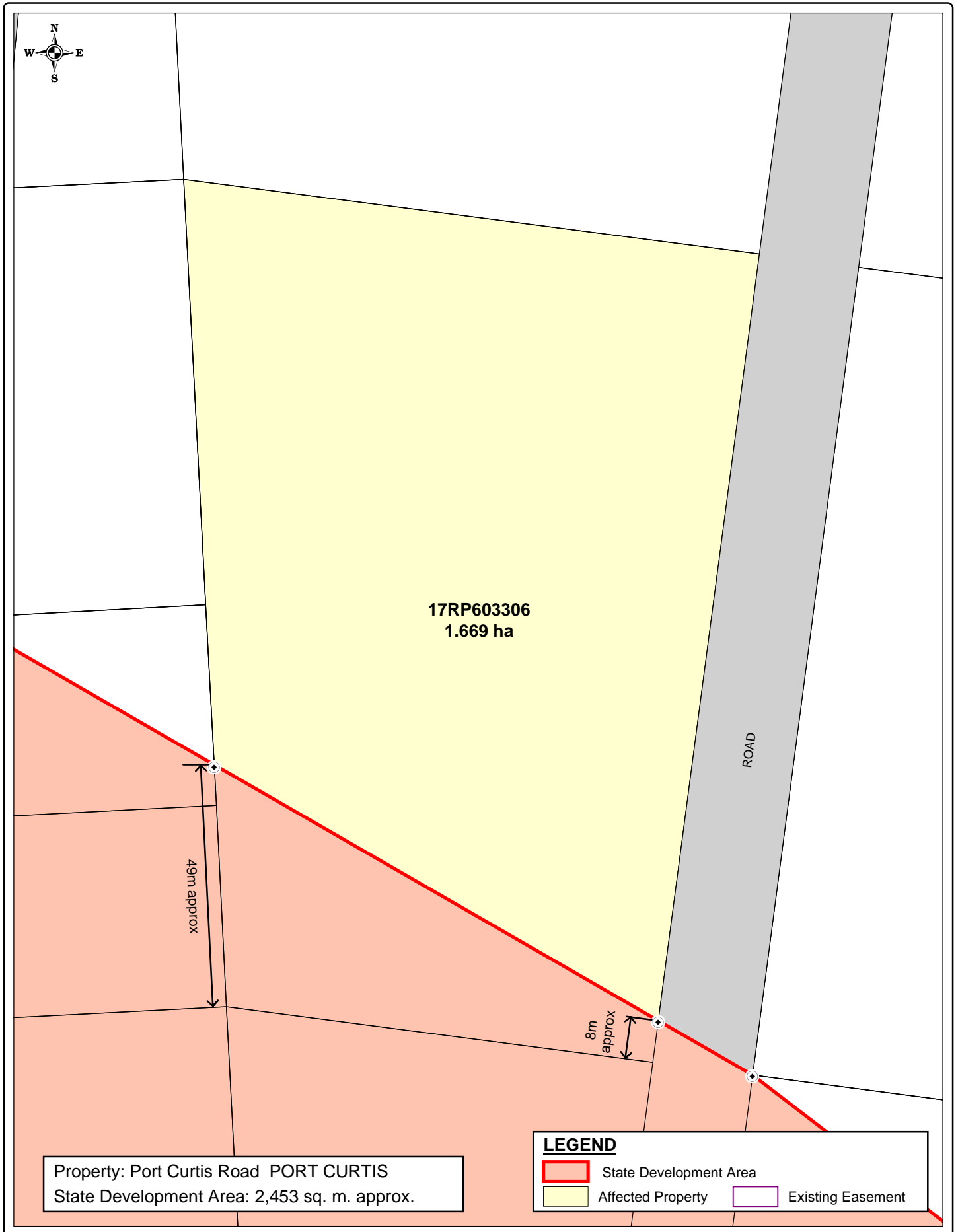
(ii) The dimensions, areas, number of lots, size & location of corridor information are approximate only and may vary.

(iii) This plan may not be copied unless this note is included.

SOURCE
 The Coordinator-General
 Natural Resources and Water
 RLMS Pty Ltd

SGIC_002_070
 STANWELL - GLADSTONE
 INFRASTRUCTURE CORRIDOR
 STATE DEVELOPMENT AREA
 DECLARATION PLAN
 PLAN 70 OF 204



Based on or contains data provided by Natural Resources and Water, Queensland 2006 which gives no warranty in relation to the data (including accuracy, reliability, completeness or suitability) and accepts no warranty in relation to the data (including accuracy, reliability, completeness or suitability) and accepts no liability (including without limitation, liability in negligence) for any loss, damage or costs (including consequential damage) relating to any use of the data.

KM - Dol 16/08/2007
 DBJ - RLMS 16/08/2007

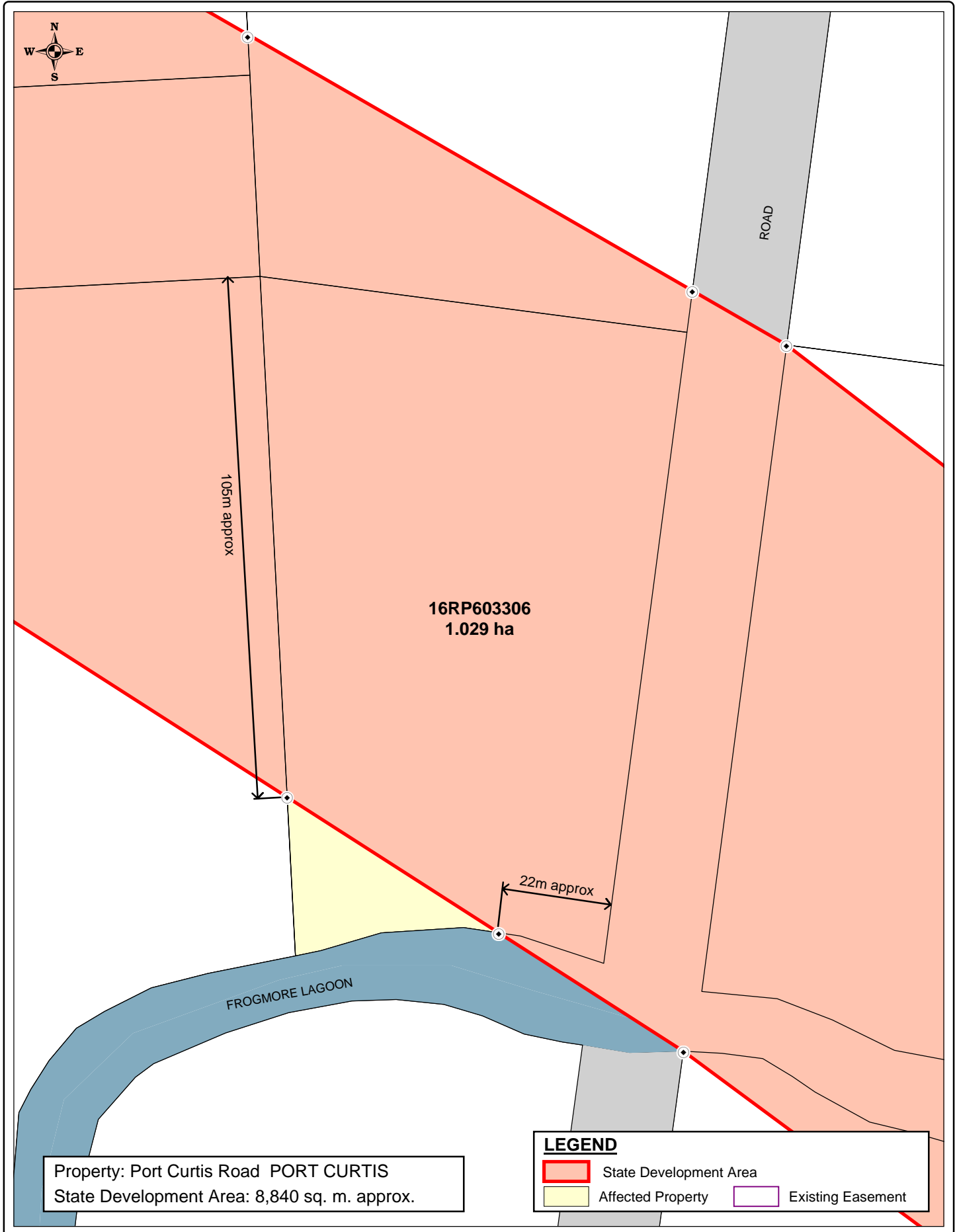
(i) The Coordinator-General accepts no responsibility for any loss or damage suffered howsoever arising to any person or corporation who may use or rely on this plan in contravention of the terms of this clause or clauses (ii) & (iii)

(ii) The dimensions, areas, number of lots, size & location of corridor information are approximate only and may vary.

(iii) This plan may not be copied unless this note is included.

SOURCE
The Coordinator-General
Natural Resources and Water
RLMS Pty Ltd

SGIC_002_071
STANWELL - GLADSTONE
INFRASTRUCTURE CORRIDOR
STATE DEVELOPMENT AREA
DECLARATION PLAN
PLAN 71 OF 204



Based on or contains data provided by Natural Resources and Water, Queensland 2006 which gives no warranty in relation to the data (including accuracy, reliability, completeness or suitability) and accepts no warranty in relation to the data (including accuracy, reliability, completeness or suitability) and accepts no liability (including without limitation, liability in negligence) for any loss, damage or costs (including consequential damage) relating to any use of the data.

(i) The Coordinator-General accepts no responsibility for any loss or damage suffered howsoever arising to any person or corporation who may use or rely on this plan in contravention of the terms of this clause or clauses (ii) & (iii)

(ii) The dimensions, areas, number of lots, size & location of corridor information are approximate only and may vary.

(iii) This plan may not be copied unless this note is included.

KM - Dol 16/08/2007
 DBJ - RLMS 16/08/2007

0 25 50m
 1:1000 at A4

SOURCE
 The Coordinator-General
 Natural Resources and Water
 RLMS Pty Ltd

SGIC_002_072
 STANWELL - GLADSTONE
 INFRASTRUCTURE CORRIDOR
 STATE DEVELOPMENT AREA
 DECLARATION PLAN
 PLAN 72 OF 204

GDA
 Queensland Government
 The Coordinator-General



Property: Road PORT CURTIS
 State Development Area: 2,692 sq. m. approx.

LEGEND

	State Development Area		Existing Easement
	Affected Property		

Based on or contains data provided by Natural Resources and Water, Queensland 2006 which gives no warranty in relation to the data (including accuracy, reliability, completeness or suitability) and accepts no warranty in relation to the data (including accuracy, reliability, completeness or suitability) and accepts no liability (including without limitation, liability in negligence) for any loss, damage or costs (including consequential damage) relating to any use of the data.

(i) The Coordinator-General accepts no responsibility for any loss or damage suffered howsoever arising to any person or corporation who may use or rely on this plan in contravention of the terms of this clause or clauses (ii) & (iii)

(ii) The dimensions, areas, number of lots, size & location of corridor information are approximate only and may vary.

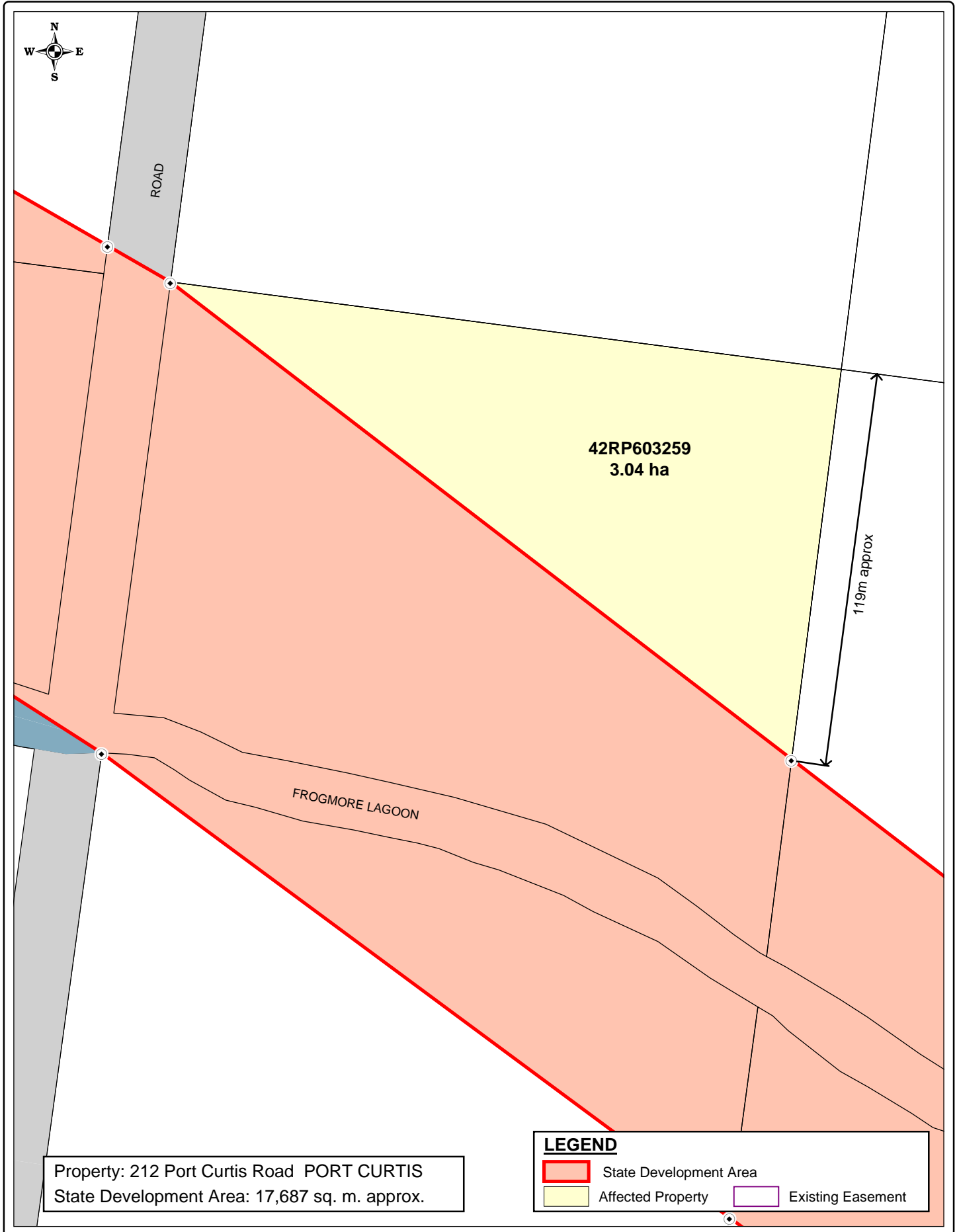
(iii) This plan may not be copied unless this note is included.

KM - Dol	16/08/2007
DBJ - RLMS	16/08/2007

0 25 50m
 1:1500 at A4

SOURCE
 The Coordinator-General
 Natural Resources and Water
 RLMS Pty Ltd

SGIC_002_073
 STANWELL - GLADSTONE
 INFRASTRUCTURE CORRIDOR
 STATE DEVELOPMENT AREA
 DECLARATION PLAN
 PLAN 73 OF 204



Based on or contains data provided by Natural Resources and Water, Queensland 2006 which gives no warranty in relation to the data (including accuracy, reliability, completeness or suitability) and accepts no warranty in relation to the data (including accuracy, reliability, completeness or suitability) and accepts no liability (including without limitation, liability in negligence) for any loss, damage or costs (including consequential damage) relating to any use of the data.

(i) The Coordinator-General accepts no responsibility for any loss or damage suffered howsoever arising to any person or corporation who may use or rely on this plan in contravention of the terms of this clause or clauses (ii) & (iii)

(ii) The dimensions, areas, number of lots, size & location of corridor information are approximate only and may vary.

(iii) This plan may not be copied unless this note is included.

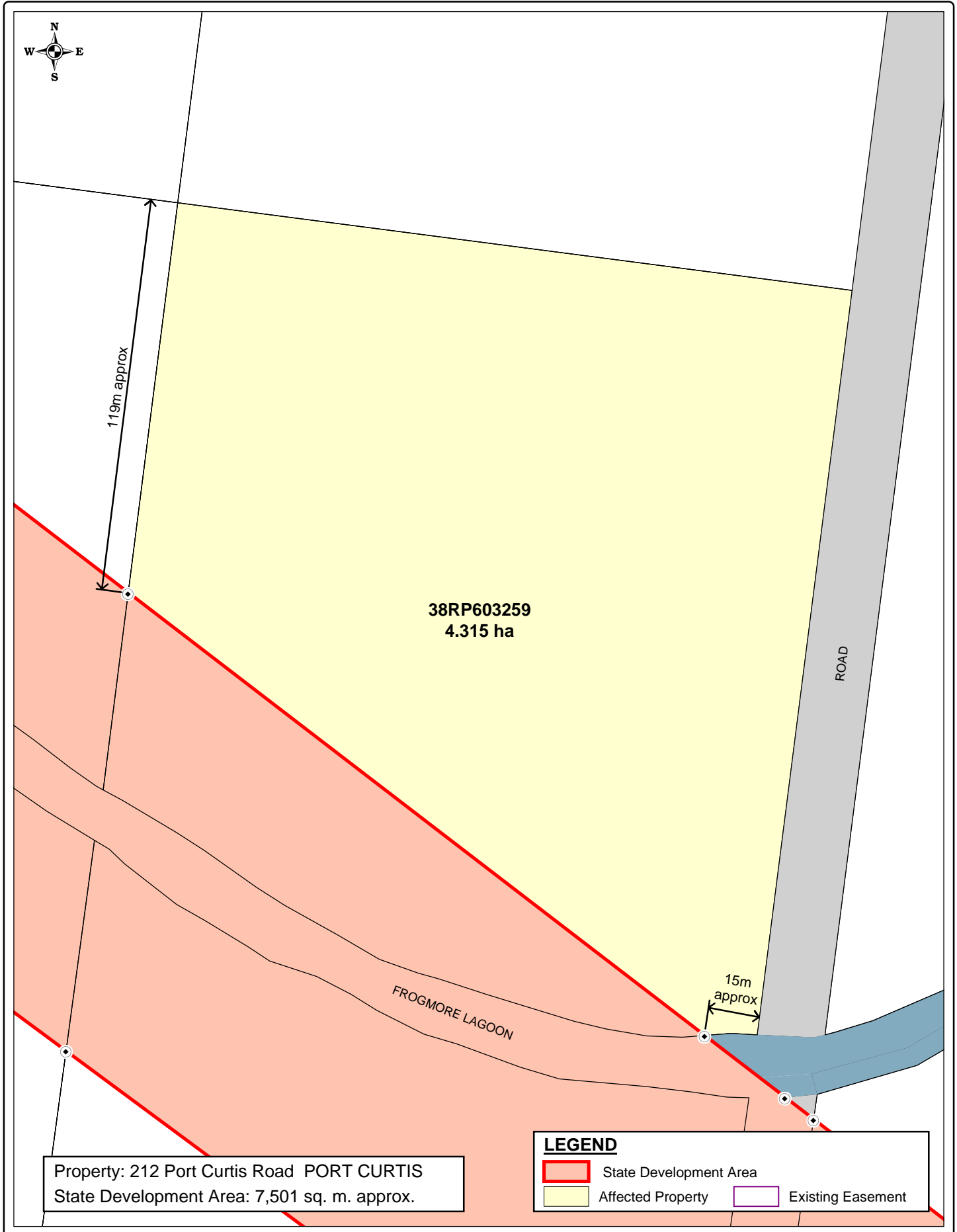
SOURCE
The Coordinator-General
Natural Resources and Water
RLMS Pty Ltd

SGIC_002_074
STANWELL - GLADSTONE
INFRASTRUCTURE CORRIDOR
STATE DEVELOPMENT AREA
DECLARATION PLAN
PLAN 74 OF 204

KM - Dol16/08/2007
DBJ - RLMS16/08/2007

0 25 50m
1:1500 at A4

GDA Queensland Government
The Coordinator-General



Property: 212 Port Curtis Road PORT CURTIS
 State Development Area: 7,501 sq. m. approx.

LEGEND

- State Development Area
- Affected Property
- Existing Easement

Based on or contains data provided by Natural Resources and Water, Queensland 2006 which gives no warranty in relation to the data (including accuracy, reliability, completeness or suitability) and accepts no warranty in relation to the data (including accuracy, reliability, completeness or suitability) and accepts no liability (including without limitation, liability in negligence) for any loss, damage or costs (including consequential damage) relating to any use of the data.

KM - Dol	16/08/2007
DBJ - RLMS	16/08/2007

1:1500 at A4

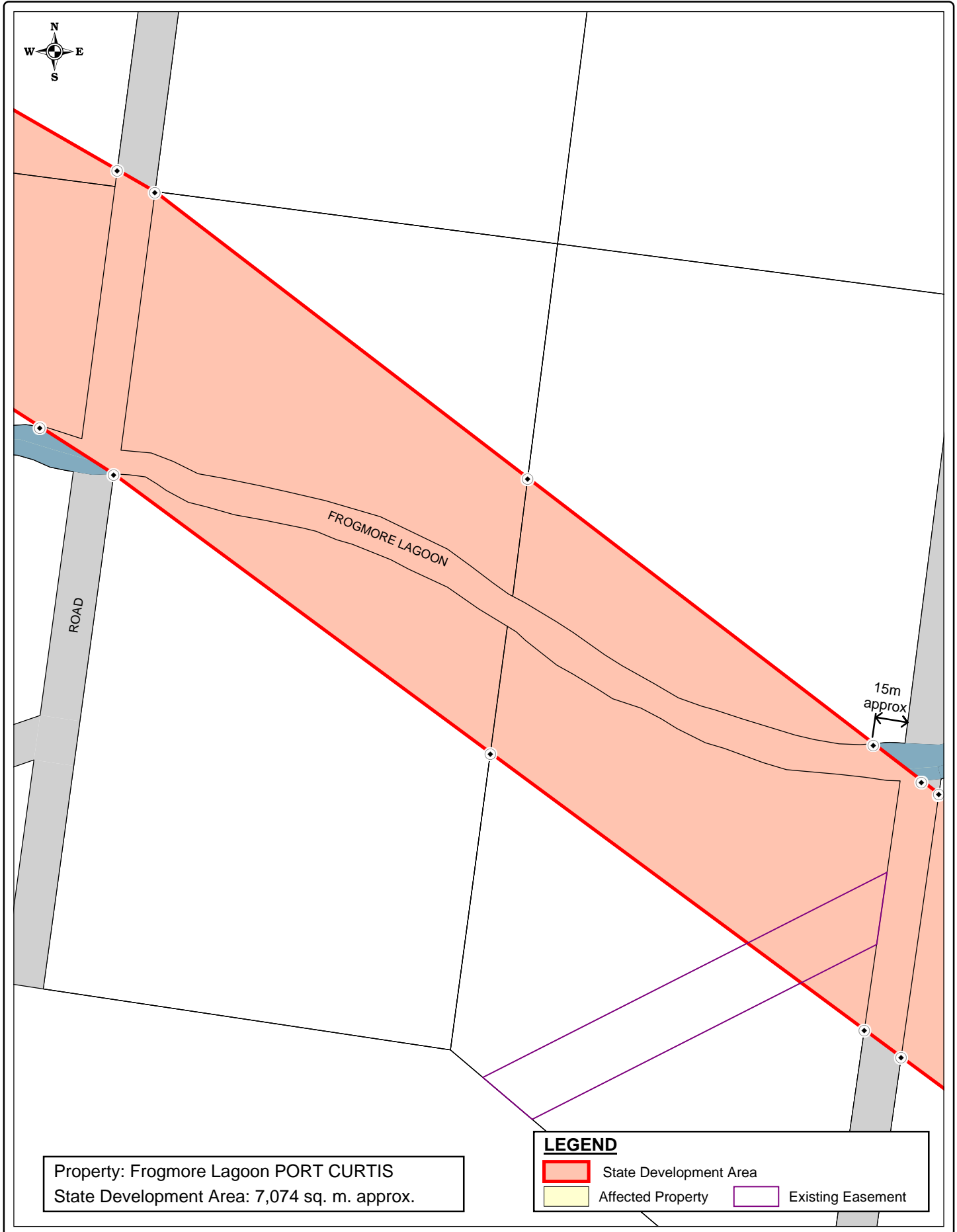
(i) The Coordinator-General accepts no responsibility for any loss or damage suffered howsoever arising to any person or corporation who may use or rely on this plan in contravention of the terms of this clause or clauses (ii) & (iii)

(ii) The dimensions, areas, number of lots, size & location of corridor information are approximate only and may vary.

(iii) This plan may not be copied unless this note is included.

SOURCE
 The Coordinator-General
 Natural Resources and Water
 RLMS Pty Ltd

SGIC_002_075
**STANWELL - GLADSTONE
 INFRASTRUCTURE CORRIDOR
 STATE DEVELOPMENT AREA
 DECLARATION PLAN
 PLAN 75 OF 204**



Property: Frogmore Lagoon PORT CURTIS
 State Development Area: 7,074 sq. m. approx.

LEGEND

- State Development Area
- Affected Property
- Existing Easement

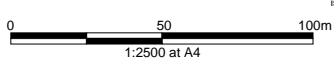
Based on or contains data provided by Natural Resources and Water, Queensland 2006 which gives no warranty in relation to the data (including accuracy, reliability, completeness or suitability) and accepts no warranty in relation to the data (including accuracy, reliability, completeness or suitability) and accepts no liability (including without limitation, liability in negligence) for any loss, damage or costs (including consequential damage) relating to any use of the data.

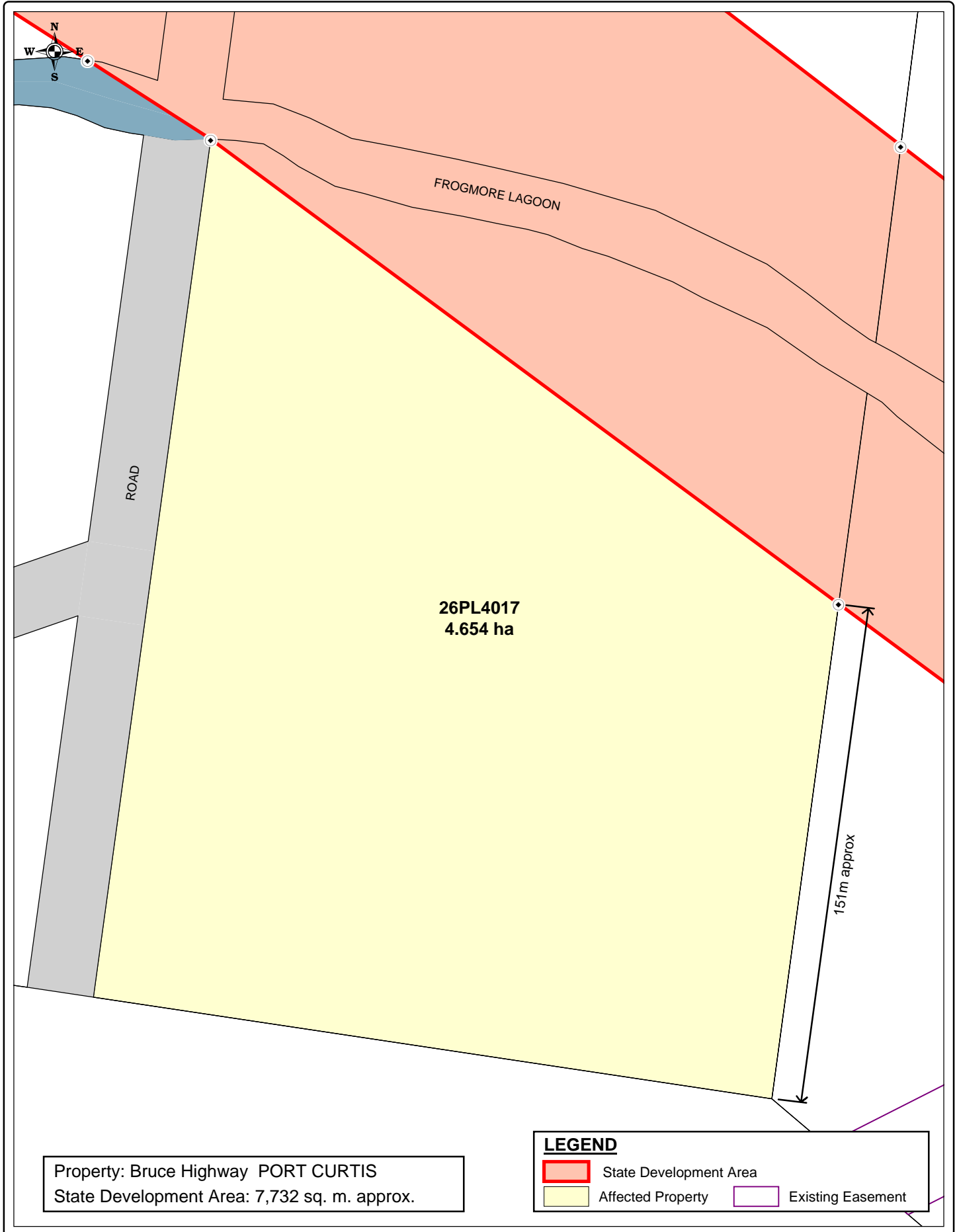
- (i) The Coordinator-General accepts no responsibility for any loss or damage suffered howsoever arising to any person or corporation who may use or rely on this plan in contravention of the terms of this clause or clauses (ii) & (iii)
- (ii) The dimensions, areas, number of lots, size & location of corridor information are approximate only and may vary.
- (iii) This plan may not be copied unless this note is included.

SOURCE
 The Coordinator-General
 Natural Resources and Water
 RLMS Pty Ltd

SGIC_002_076
 STANWELL - GLADSTONE
 INFRASTRUCTURE CORRIDOR
 STATE DEVELOPMENT AREA
 DECLARATION PLAN
 PLAN 76 OF 204

KM - Dol	16/08/2007
DBJ - RLMS	16/08/2007






Property: Bruce Highway PORT CURTIS
 State Development Area: 7,732 sq. m. approx.

LEGEND

	State Development Area		Existing Easement
	Affected Property		

Based on or contains data provided by Natural Resources and Water, Queensland 2006 which gives no warranty in relation to the data (including accuracy, reliability, completeness or suitability) and accepts no warranty in relation to the data (including accuracy, reliability, completeness or suitability) and accepts no liability (including without limitation, liability in negligence) for any loss, damage or costs (including consequential damage) relating to any use of the data.

KM - Dol	16/08/2007
DBJ - RLMS	16/08/2007



1:1500 at A4


(i) The Coordinator-General accepts no responsibility for any loss or damage suffered howsoever arising to any person or corporation who may use or rely on this plan in contravention of the terms of this clause or clauses (ii) & (iii)

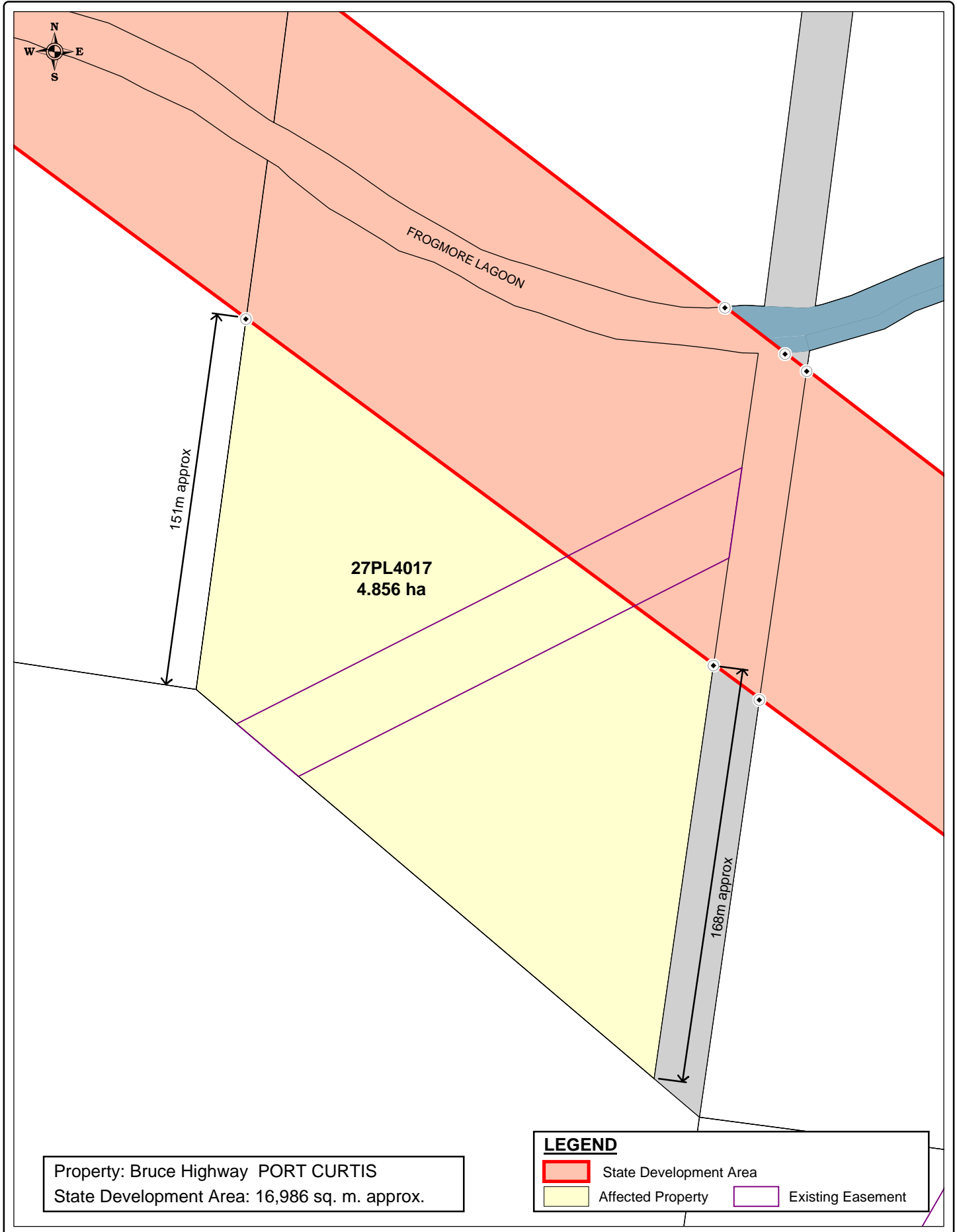
(ii) The dimensions, areas, number of lots, size & location of corridor information are approximate only and may vary.

(iii) This plan may not be copied unless this note is included.

SOURCE
 The Coordinator-General
 Natural Resources and Water
 RLMS Pty Ltd

SGIC_002_077
 STANWELL - GLADSTONE
 INFRASTRUCTURE CORRIDOR
 STATE DEVELOPMENT AREA
 DECLARATION PLAN
 PLAN 77 OF 204





Property: Bruce Highway PORT CURTIS
 State Development Area: 16,986 sq. m. approx.

LEGEND


	State Development Area		Existing Easement
	Affected Property		

Based on or contains data provided by Natural Resources and Water, Queensland 2006 which gives no warranty in relation to the data (including accuracy, reliability, completeness or suitability) and accepts no warranty in relation to the data (including accuracy, reliability, completeness or suitability) and accepts no liability (including without limitation, liability in negligence) for any loss, damage or costs (including consequential damage) relating to any use of the data.


- (i) The Coordinator-General accepts no responsibility for any loss or damage suffered howsoever arising to any person or corporation who may use or rely on this plan in contravention of the terms of this clause or clauses (ii) & (iii)
- (ii) The dimensions, areas, number of lots, size & location of corridor information are approximate only and may vary.
- (iii) This plan may not be copied unless this note is included.

SOURCE
 The Coordinator-General
 Natural Resources and Water
 RLMS Pty Ltd

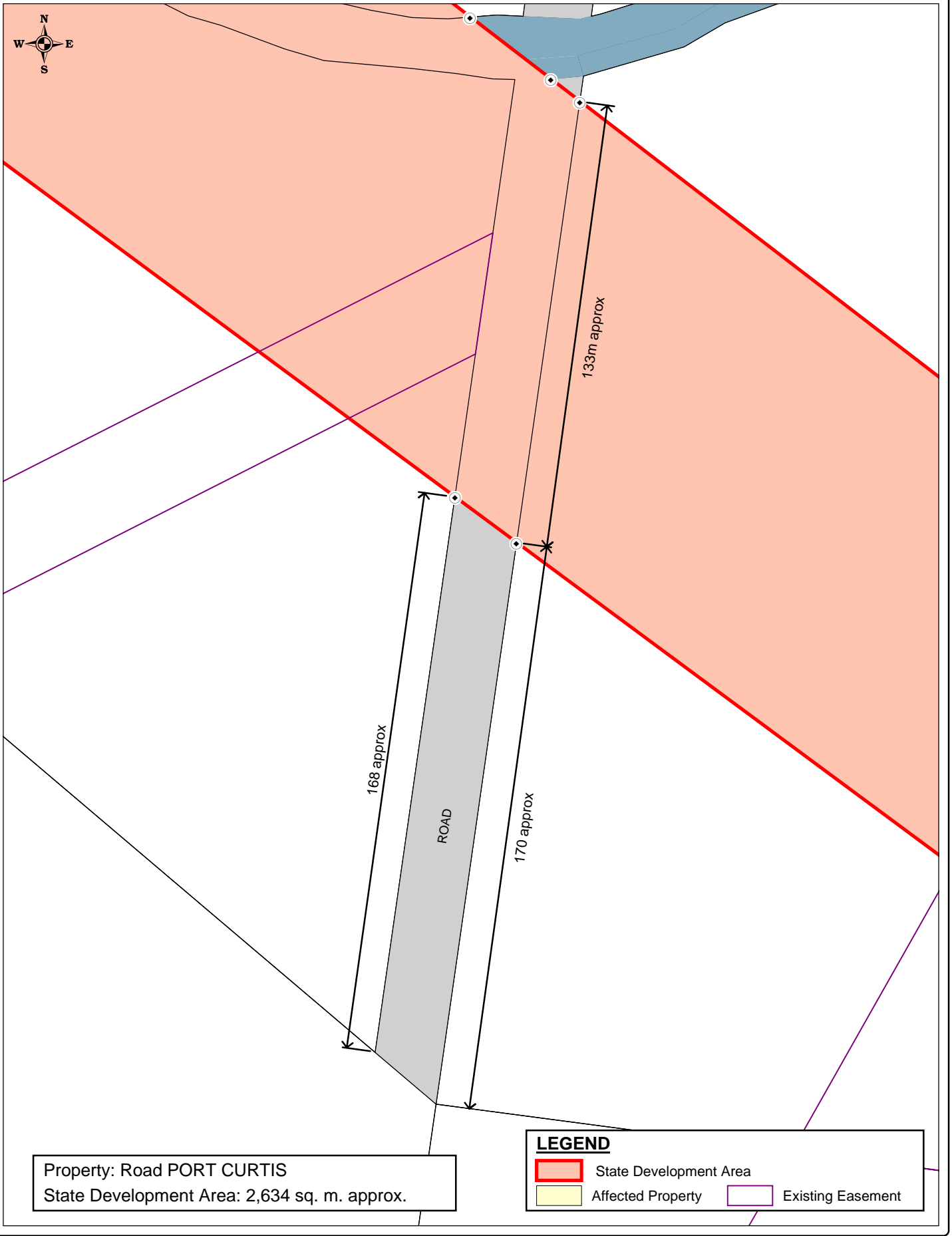
SGIC_002_078
 STANWELL - GLADSTONE
 INFRASTRUCTURE CORRIDOR
 STATE DEVELOPMENT AREA
 DECLARATION PLAN
 PLAN 78 OF 204



KM - Dol	16/08/2007
DBJ - RLMS	16/08/2007






1:2000 at A4



Property: Road PORT CURTIS
 State Development Area: 2,634 sq. m. approx.

LEGEND

	State Development Area		Existing Easement
	Affected Property		

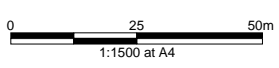
Based on or contains data provided by Natural Resources and Water, Queensland 2006 which gives no warranty in relation to the data (including accuracy, reliability, completeness or suitability) and accepts no warranty in relation to the data (including accuracy, reliability, completeness or suitability) and accepts no liability (including without limitation, liability in negligence) for any loss, damage or costs (including consequential damage) relating to any use of the data.

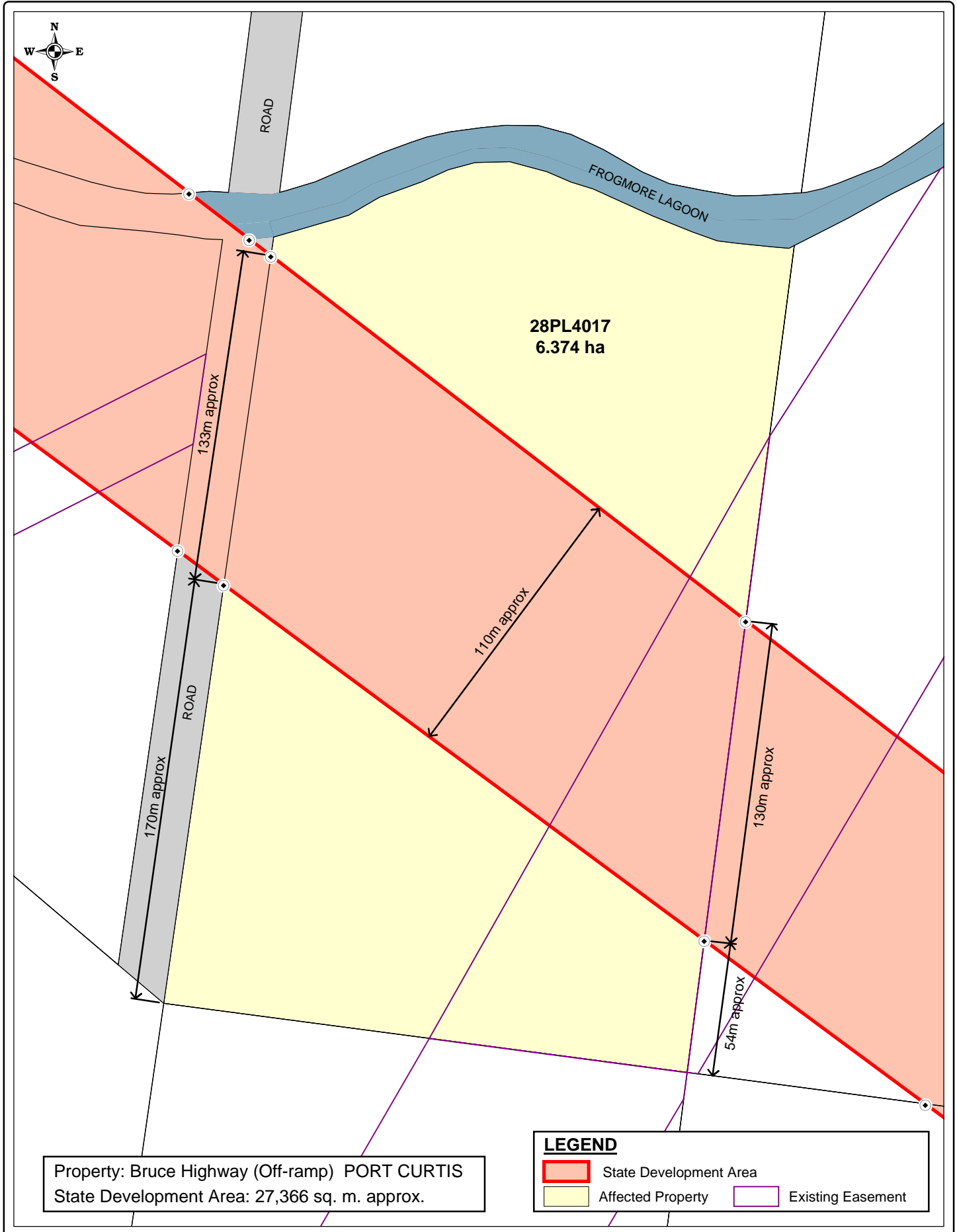
- (i) The Coordinator-General accepts no responsibility for any loss or damage suffered howsoever arising to any person or corporation who may use or rely on this plan in contravention of the terms of this clause or clauses (ii) & (iii)
- (ii) The dimensions, areas, number of lots, size & location of corridor information are approximate only and may vary.
- (iii) This plan may not be copied unless this note is included.

SOURCE
 The Coordinator-General
 Natural Resources and Water
 RLMS Pty Ltd

SGIC_002_079
 STANWELL - GLADSTONE
 INFRASTRUCTURE CORRIDOR
 STATE DEVELOPMENT AREA
 DECLARATION PLAN
 PLAN 79 OF 204

KM - Dol	16/08/2007
DBJ - RLMS	16/08/2007





Property: Bruce Highway (Off-ramp) PORT CURTIS
 State Development Area: 27,366 sq. m. approx.

LEGEND

- State Development Area
- Affected Property
- Existing Easement

Based on or contains data provided by Natural Resources and Water, Queensland 2006 which gives no warranty in relation to the data (including accuracy, reliability, completeness or suitability) and accepts no warranty in relation to the data (including accuracy, reliability, completeness or suitability) and accepts no liability (including without limitation, liability in negligence) for any loss, damage or costs (including consequential damage) relating to any use of the data.

KM - Dol	16/08/2007
DBJ - RLMS	16/08/2007

1:2000 at A4

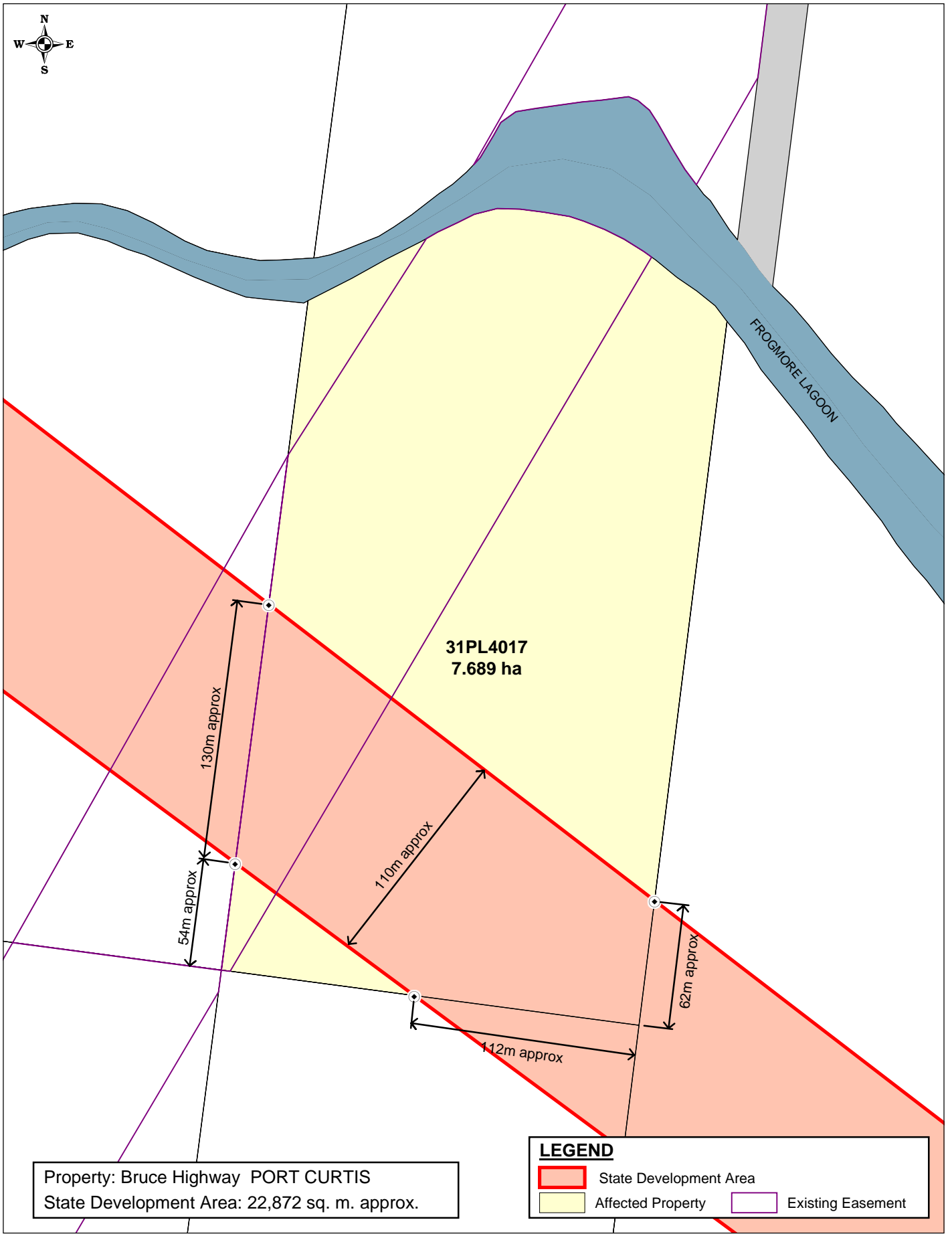
(i) The Coordinator-General accepts no responsibility for any loss or damage suffered howsoever arising to any person or corporation who may use or rely on this plan in contravention of the terms of this clause or clauses (ii) & (iii)

(ii) The dimensions, areas, number of lots, size & location of corridor information are approximate only and may vary.

(iii) This plan may not be copied unless this note is included.

SOURCE
 The Coordinator-General
 Natural Resources and Water
 RLMS Pty Ltd

SGIC_002_080
 STANWELL - GLADSTONE
 INFRASTRUCTURE CORRIDOR
 STATE DEVELOPMENT AREA
 DECLARATION PLAN
 PLAN 80 OF 204



Property: Bruce Highway PORT CURTIS
 State Development Area: 22,872 sq. m. approx.

LEGEND

- State Development Area
- Affected Property
- Existing Easement

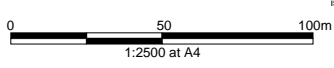
Based on or contains data provided by Natural Resources and Water, Queensland 2006 which gives no warranty in relation to the data (including accuracy, reliability, completeness or suitability) and accepts no warranty in relation to the data (including accuracy, reliability, completeness or suitability) and accepts no liability (including without limitation, liability in negligence) for any loss, damage or costs (including consequential damage) relating to any use of the data.

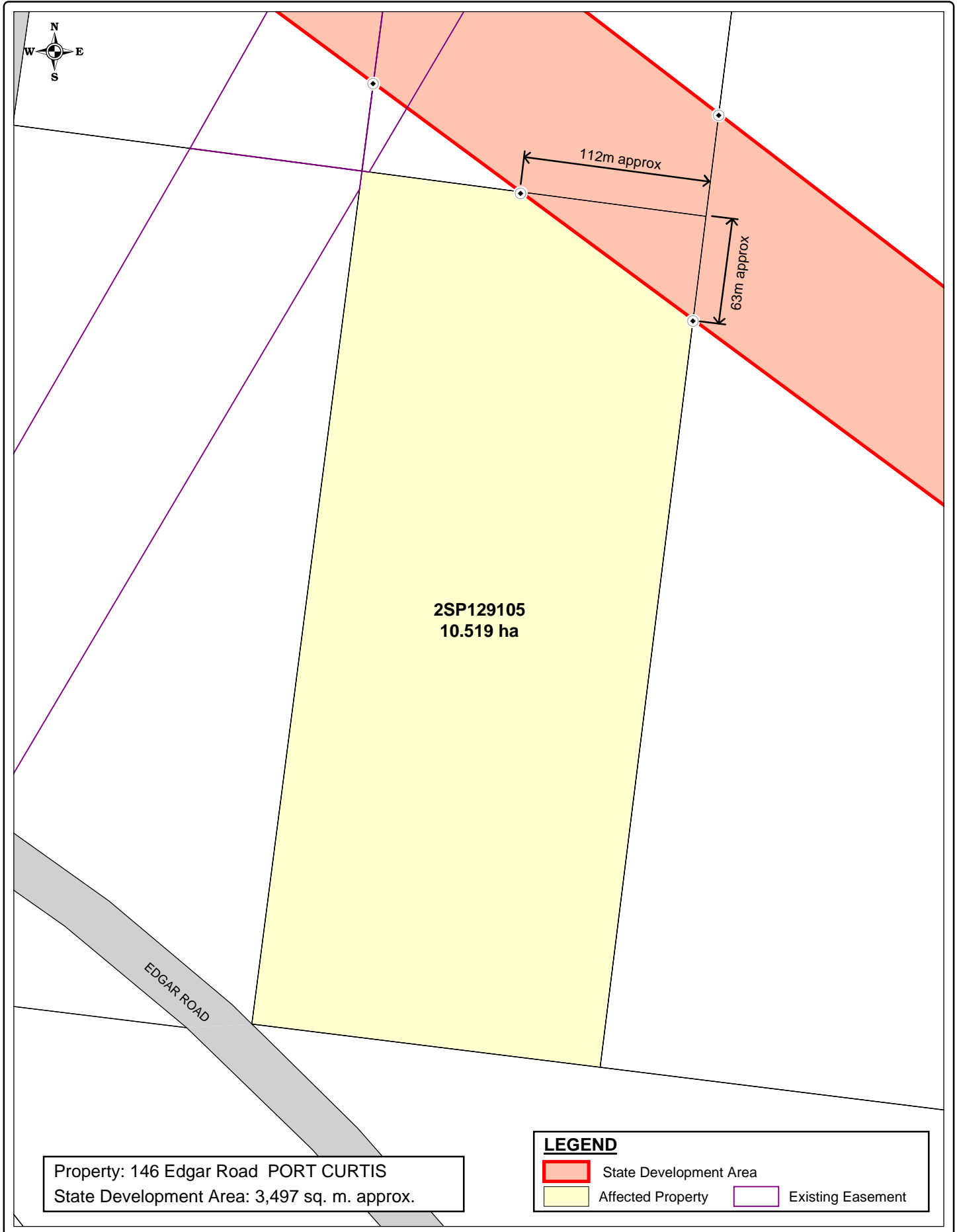
- (i) The Coordinator-General accepts no responsibility for any loss or damage suffered howsoever arising to any person or corporation who may use or rely on this plan in contravention of the terms of this clause or clauses (ii) & (iii)
- (ii) The dimensions, areas, number of lots, size & location of corridor information are approximate only and may vary.
- (iii) This plan may not be copied unless this note is included.

SOURCE
 The Coordinator-General
 Natural Resources and Water
 RLMS Pty Ltd

SGIC_002_081
 STANWELL - GLADSTONE
 INFRASTRUCTURE CORRIDOR
 STATE DEVELOPMENT AREA
 DECLARATION PLAN
 PLAN 81 OF 204

KM - Dol	16/08/2007
DBJ - RLMS	16/08/2007





Property: 146 Edgar Road PORT CURTIS
 State Development Area: 3,497 sq. m. approx.

LEGEND

	State Development Area		Existing Easement
	Affected Property		

Based on or contains data provided by Natural Resources and Water, Queensland 2006 which gives no warranty in relation to the data (including accuracy, reliability, completeness or suitability) and accepts no warranty in relation to the data (including accuracy, reliability, completeness or suitability) and accepts no liability (including without limitation, liability in negligence) for any loss, damage or costs (including consequential damage) relating to any use of the data.

(i) The Coordinator-General accepts no responsibility for any loss or damage suffered howsoever arising to any person or corporation who may use or rely on this plan in contravention of the terms of this clause or clauses (ii) & (iii)

(ii) The dimensions, areas, number of lots, size & location of corridor information are approximate only and may vary.



(iii) This plan may not be copied unless this note is included.

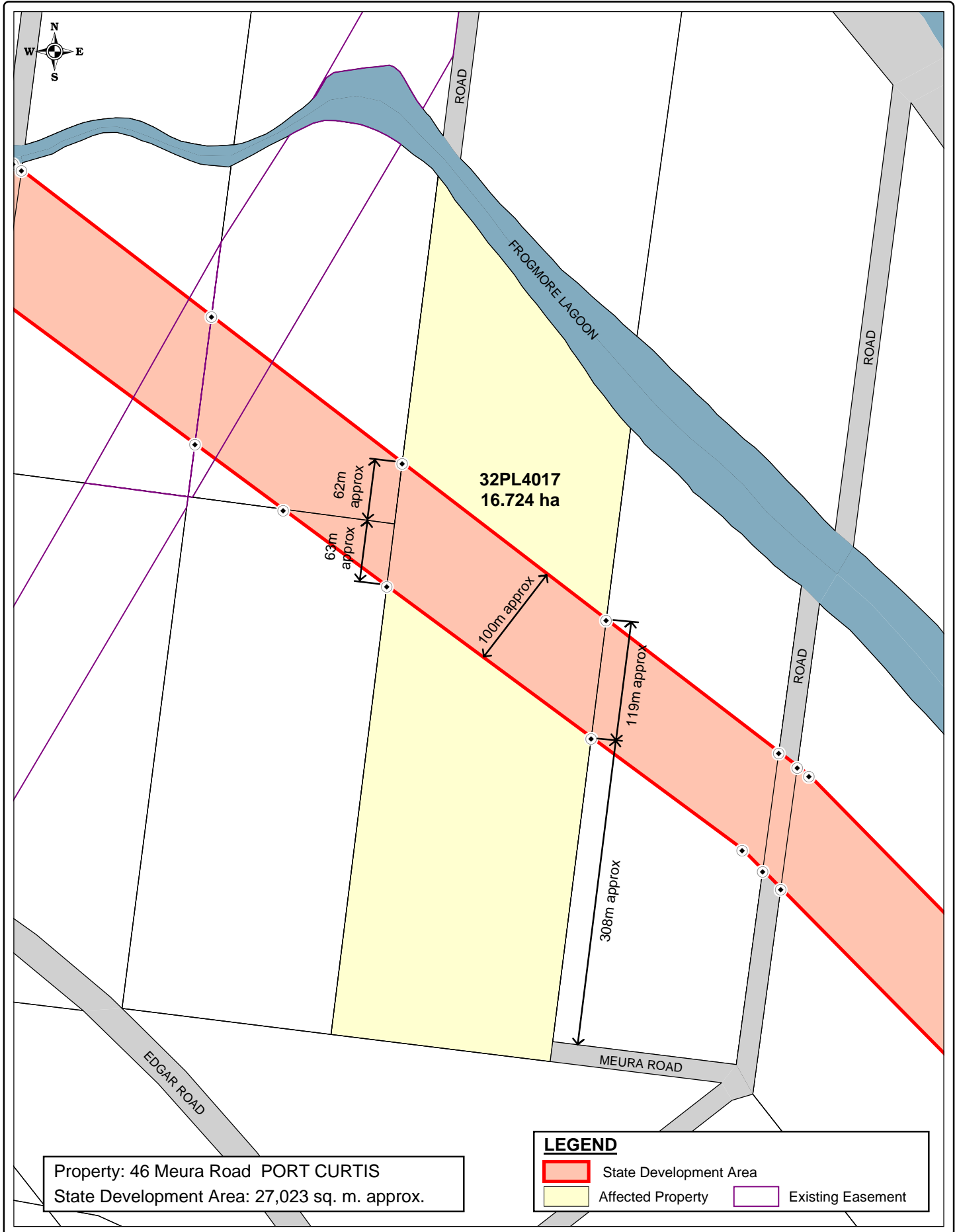
KM - Dol	16/08/2007
DBJ - RLMS	16/08/2007

0 50 100m
 1:3000 at A4

SOURCE
 The Coordinator-General
 Natural Resources and Water
 RLMS Pty Ltd

SGIC_002_082
 STANWELL - GLADSTONE
 INFRASTRUCTURE CORRIDOR
 STATE DEVELOPMENT AREA
 DECLARATION PLAN
 PLAN 82 OF 204



Based on or contains data provided by Natural Resources and Water, Queensland 2006 which gives no warranty in relation to the data (including accuracy, reliability, completeness or suitability) and accepts no warranty in relation to the data (including accuracy, reliability, completeness or suitability) and accepts no liability (including without limitation, liability in negligence) for any loss, damage or costs (including consequential damage) relating to any use of the data.

(i) The Coordinator-General accepts no responsibility for any loss or damage suffered howsoever arising to any person or corporation who may use or rely on this plan in contravention of the terms of this clause or clauses (ii) & (iii)

(ii) The dimensions, areas, number of lots, size & location of corridor information are approximate only and may vary.

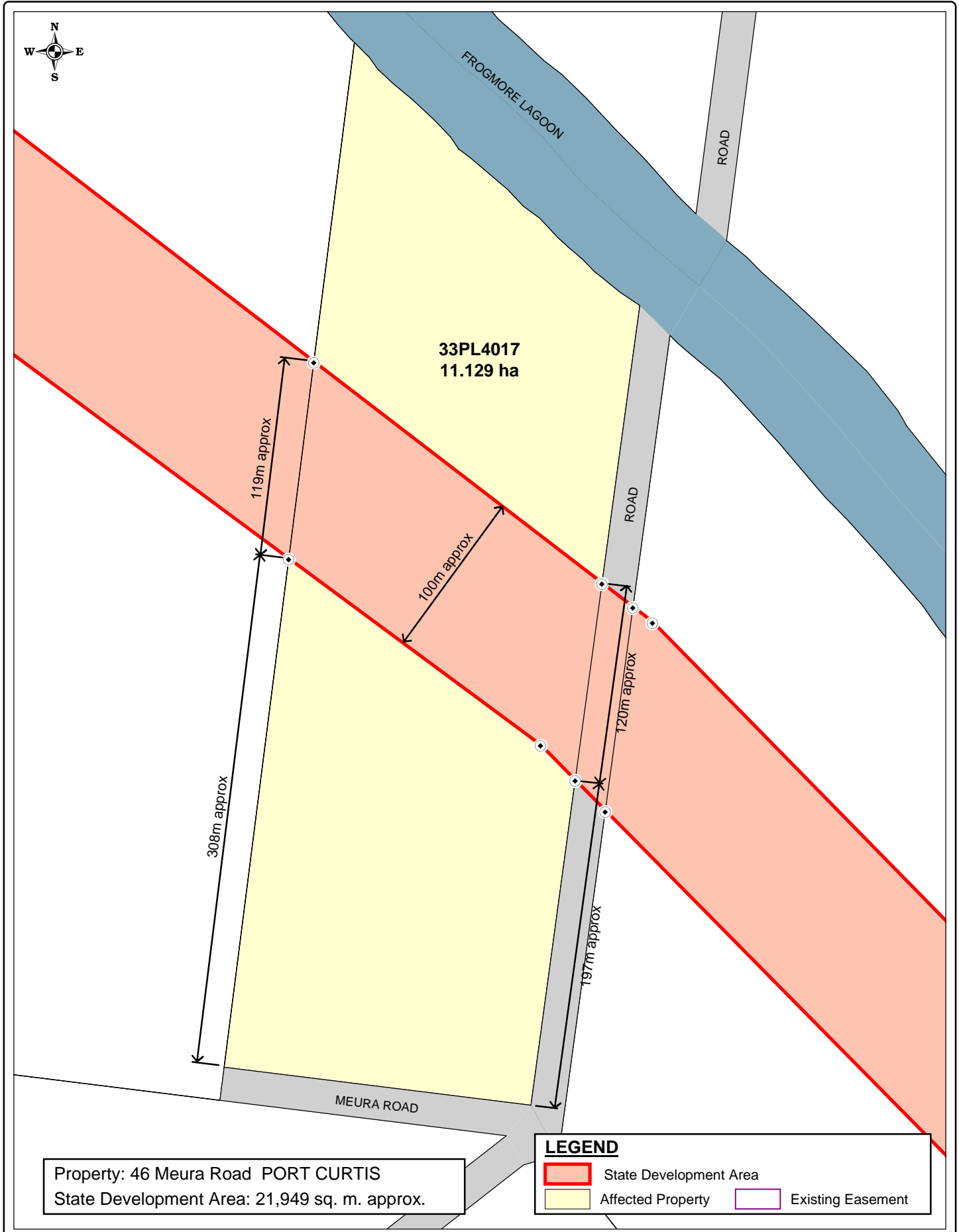
(iii) This plan may not be copied unless this note is included.

KM - Dol16/08/2007
 DBJ - RLMS16/08/2007

0 100 200m
 1:5000 at A4

SOURCE
 The Coordinator-General
 Natural Resources and Water
 RLMS Pty Ltd

SGIC_002_083
**STANWELL - GLADSTONE
 INFRASTRUCTURE CORRIDOR
 STATE DEVELOPMENT AREA
 DECLARATION PLAN
 PLAN 83 OF 204**



Property: 46 Meura Road PORT CURTIS
 State Development Area: 21,949 sq. m. approx.

LEGEND

- State Development Area
- Affected Property
- Existing Easement

Based on or contains data provided by Natural Resources and Water, Queensland 2006 which gives no warranty in relation to the data (including accuracy, reliability, completeness or suitability) and accepts no warranty in relation to the data (including accuracy, reliability, completeness or suitability) and accepts no liability (including without limitation, liability in negligence) for any loss, damage or costs (including consequential damage) relating to any use of the data.

KM - Dol16/08/2007
 DBJ - RLMS16/08/2007

0 50 100m
 1:3000 at A4

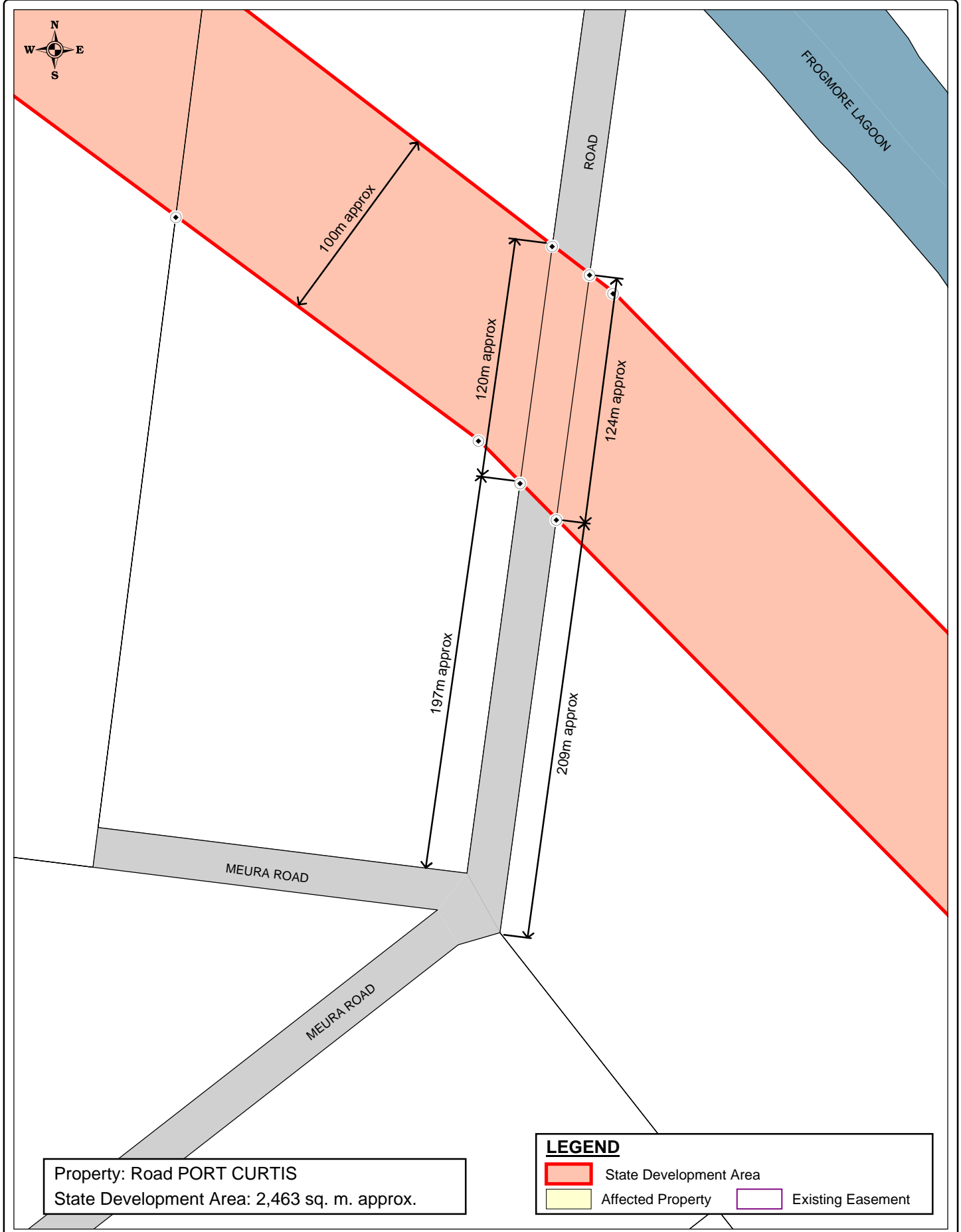
(i) The Coordinator-General accepts no responsibility for any loss or damage suffered howsoever arising to any person or corporation who may use or rely on this plan in contravention of the terms of this clause or clauses (ii) & (iii)

(ii) The dimensions, areas, number of lots, size & location of corridor information are approximate only and may vary.

(iii) This plan may not be copied unless this note is included.

SOURCE
 The Coordinator-General
 Natural Resources and Water
 RLMS Pty Ltd

SGIC_002_084
 STANWELL - GLADSTONE
 INFRASTRUCTURE CORRIDOR
 STATE DEVELOPMENT AREA
 DECLARATION PLAN
 PLAN 84 OF 204



Property: Road PORT CURTIS
 State Development Area: 2,463 sq. m. approx.

LEGEND

- State Development Area
- Affected Property
- Existing Easement

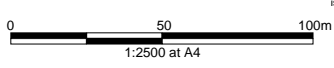
Based on or contains data provided by Natural Resources and Water, Queensland 2006 which gives no warranty in relation to the data (including accuracy, reliability, completeness or suitability) and accepts no warranty in relation to the data (including accuracy, reliability, completeness or suitability) and accepts no liability (including without limitation, liability in negligence) for any loss, damage or costs (including consequential damage) relating to any use of the data.

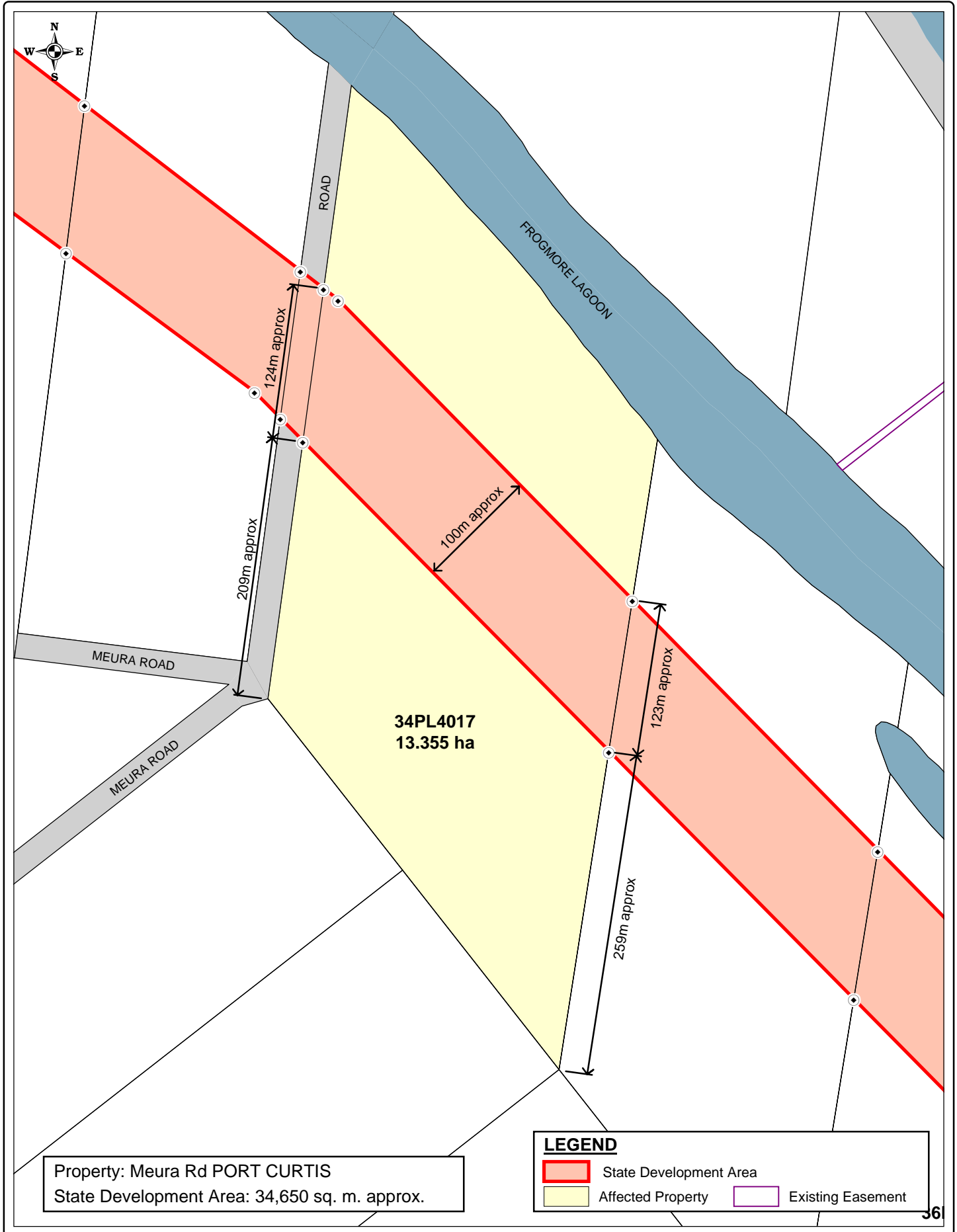
- (i) The Coordinator-General accepts no responsibility for any loss or damage suffered howsoever arising to any person or corporation who may use or rely on this plan in contravention of the terms of this clause or clauses (ii) & (iii)
- (ii) The dimensions, areas, number of lots, size & location of corridor information are approximate only and may vary.
- (iii) This plan may not be copied unless this note is included.

SOURCE
 The Coordinator-General
 Natural Resources and Water
 RLMS Pty Ltd

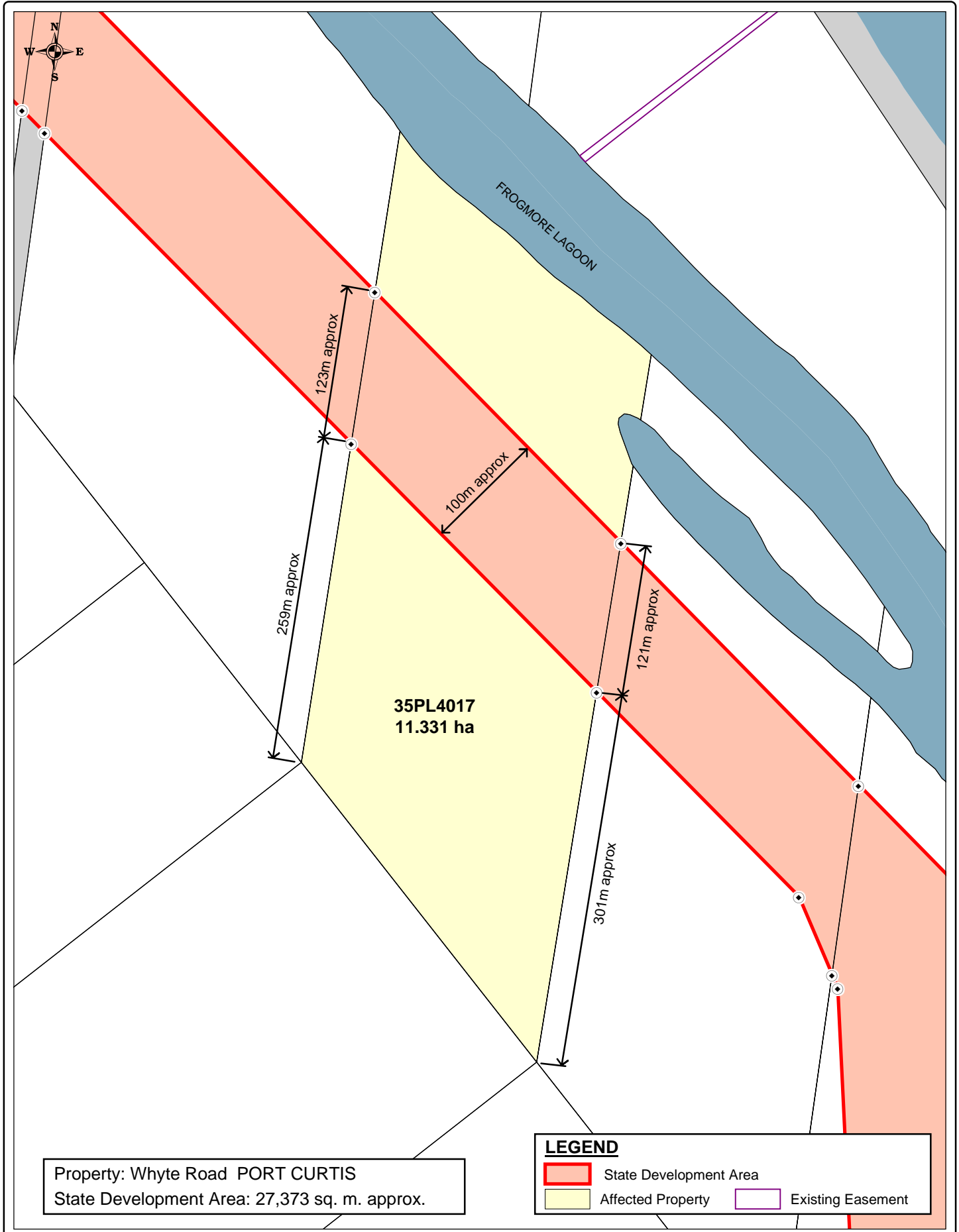
SGIC_002_085
 STANWELL - GLADSTONE
 INFRASTRUCTURE CORRIDOR
 STATE DEVELOPMENT AREA
 DECLARATION PLAN
 PLAN 85 OF 204

KM - Dol	16/08/2007
DBJ - RLMS	16/08/2007





<p>Based on or contains data provided by Natural Resources and Water, Queensland 2006 which gives no warranty in relation to the data (including accuracy, reliability, completeness or suitability) and accepts no warranty in relation to the data (including accuracy, reliability, completeness or suitability) and accepts no liability (including without limitation, liability in negligence) for any loss, damage or costs (including consequential damage) relating to any use of the data.</p> <p>KM - Dol16/08/2007 DBJ - RLMS16/08/2007</p>	<p>(i) The Coordinator-General accepts no responsibility for any loss or damage suffered howsoever arising to any person or corporation who may use or rely on this plan in contravention of the terms of this clause or clauses (ii) & (iii)</p> <p>(ii) The dimensions, areas, number of lots, size & location of corridor information are approximate only and may vary.</p> <p>(iii) This plan may not be copied unless this note is included.</p>	<p>SOURCE The Coordinator-General Natural Resources and Water RLMS Pty Ltd</p>	<p>SGIC_002_086 STANWELL - GLADSTONE INFRASTRUCTURE CORRIDOR STATE DEVELOPMENT AREA DECLARATION PLAN PLAN 86 OF 204</p> <p> </p>
--	--	--	---



Property: Whyte Road PORT CURTIS
 State Development Area: 27,373 sq. m. approx.

LEGEND

	State Development Area		Existing Easement
	Affected Property		

Based on or contains data provided by Natural Resources and Water, Queensland 2006 which gives no warranty in relation to the data (including accuracy, reliability, completeness or suitability) and accepts no warranty in relation to the data (including accuracy, reliability, completeness or suitability) and accepts no liability (including without limitation, liability in negligence) for any loss, damage or costs (including consequential damage) relating to any use of the data.

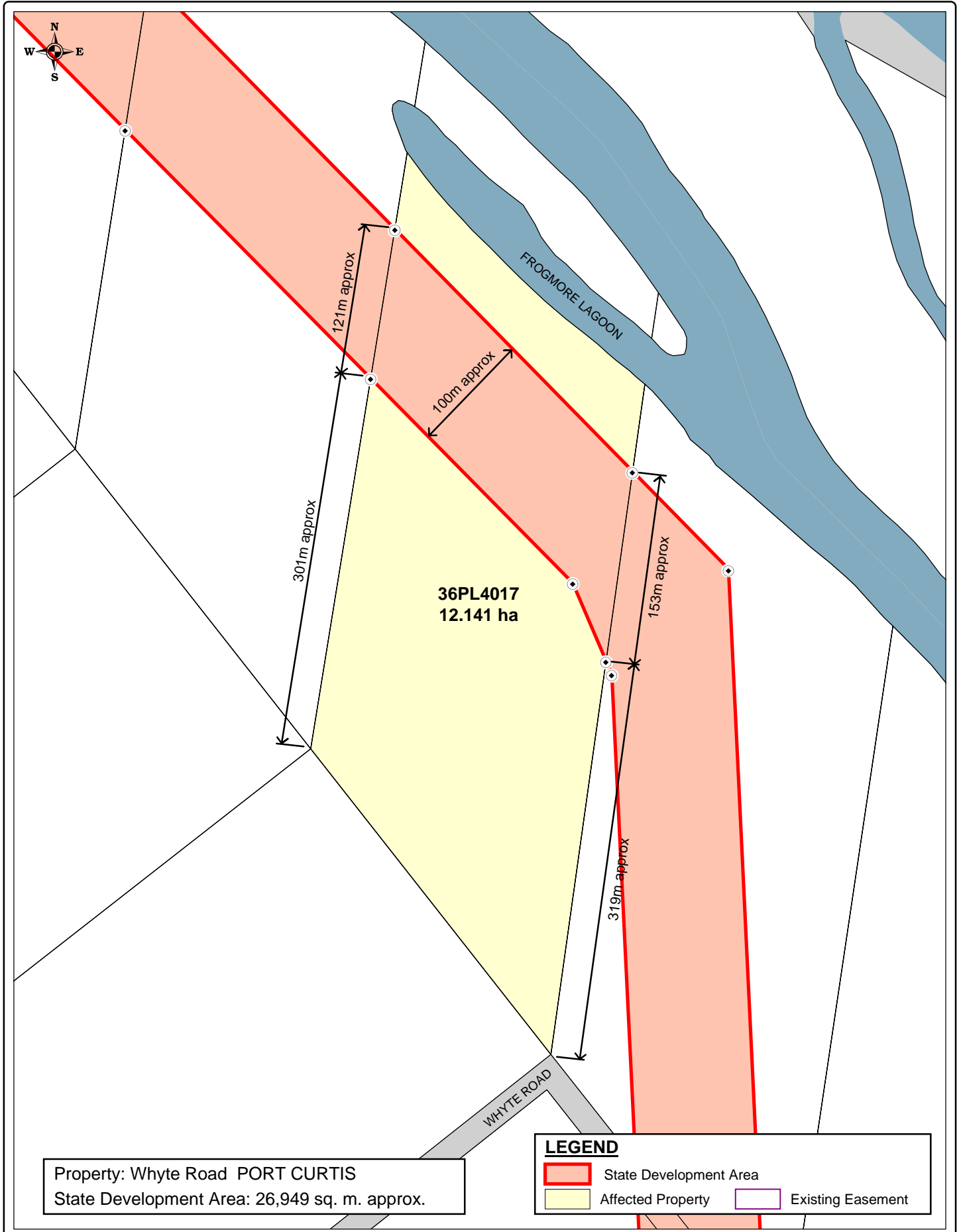
- (i) The Coordinator-General accepts no responsibility for any loss or damage suffered howsoever arising to any person or corporation who may use or rely on this plan in contravention of the terms of this clause or clauses (ii) & (iii)
- (ii) The dimensions, areas, number of lots, size & location of corridor information are approximate only and may vary.
- (iii) This plan may not be copied unless this note is included.

SOURCE
 The Coordinator-General
 Natural Resources and Water
 RLMS Pty Ltd

SGIC_002_087
**STANWELL - GLADSTONE
 INFRASTRUCTURE CORRIDOR
 STATE DEVELOPMENT AREA
 DECLARATION PLAN
 PLAN 87 OF 204**

KM - Dol	16/08/2007
DBJ - RLMS	16/08/2007

0 50 100m
 1:4000 at A4



Based on or contains data provided by Natural Resources and Water, Queensland 2006 which gives no warranty in relation to the data (including accuracy, reliability, completeness or suitability) and accepts no warranty in relation to the data (including accuracy, reliability, completeness or suitability) and accepts no liability (including without limitation, liability in negligence) for any loss, damage or costs (including consequential damage) relating to any use of the data.

KM - DoI	16/08/2007
DBJ - RLMS	16/08/2007

0 50 100m
 1:4000 at A4

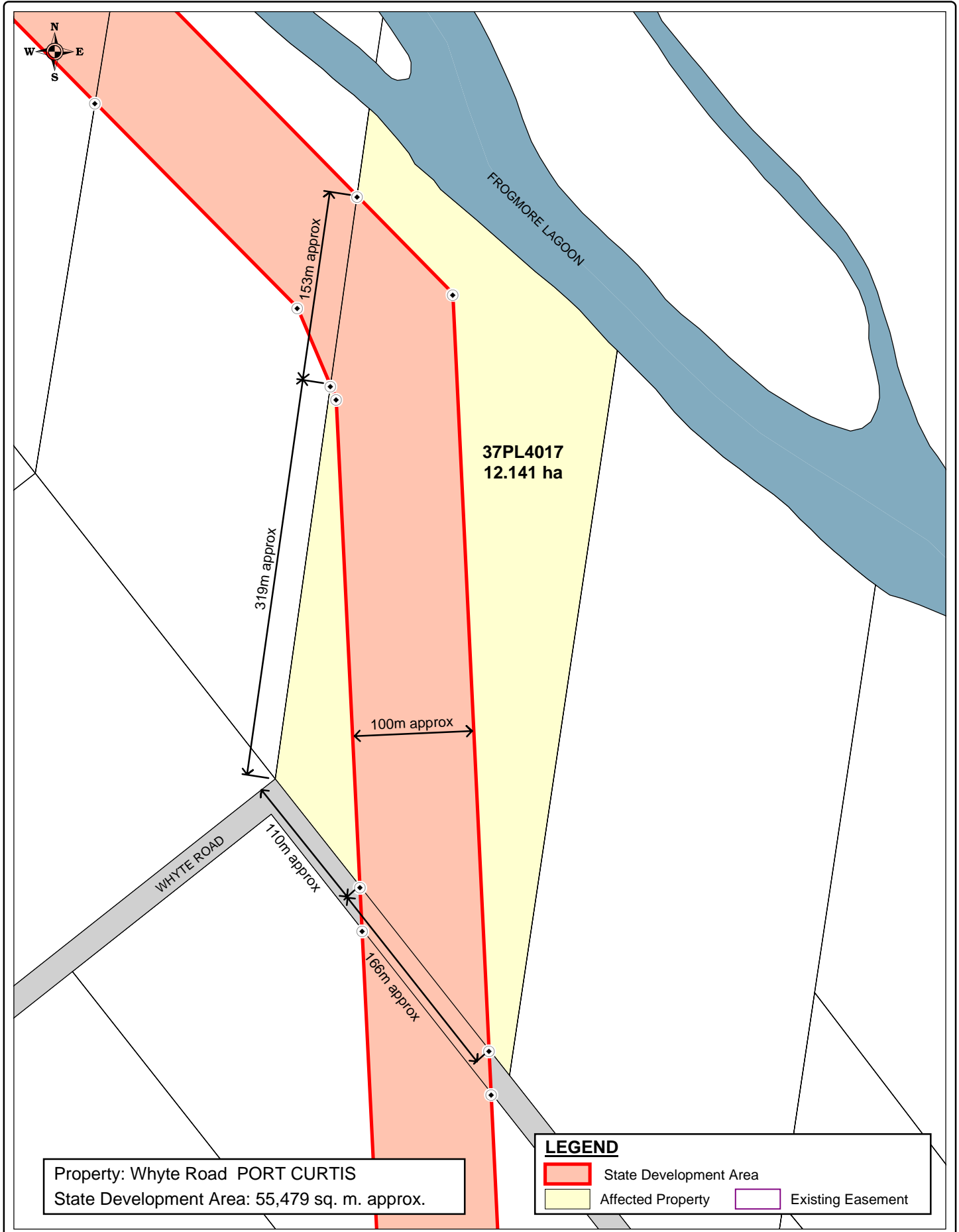
(i) The Coordinator-General accepts no responsibility for any loss or damage suffered howsoever arising to any person or corporation who may use or rely on this plan in contravention of the terms of this clause or clauses (ii) & (iii)

(ii) The dimensions, areas, number of lots, size & location of corridor information are approximate only and may vary.

(iii) This plan may not be copied unless this note is included.

SOURCE
 The Coordinator-General
 Natural Resources and Water
 RLMS Pty Ltd

SGIC_002_088
STANWELL - GLADSTONE INFRASTRUCTURE CORRIDOR STATE DEVELOPMENT AREA DECLARATION PLAN PLAN 88 OF 204



Based on or contains data provided by Natural Resources and Water, Queensland 2006 which gives no warranty in relation to the data (including accuracy, reliability, completeness or suitability) and accepts no warranty in relation to the data (including accuracy, reliability, completeness or suitability) and accepts no liability (including without limitation, liability in negligence) for any loss, damage or costs (including consequential damage) relating to any use of the data.

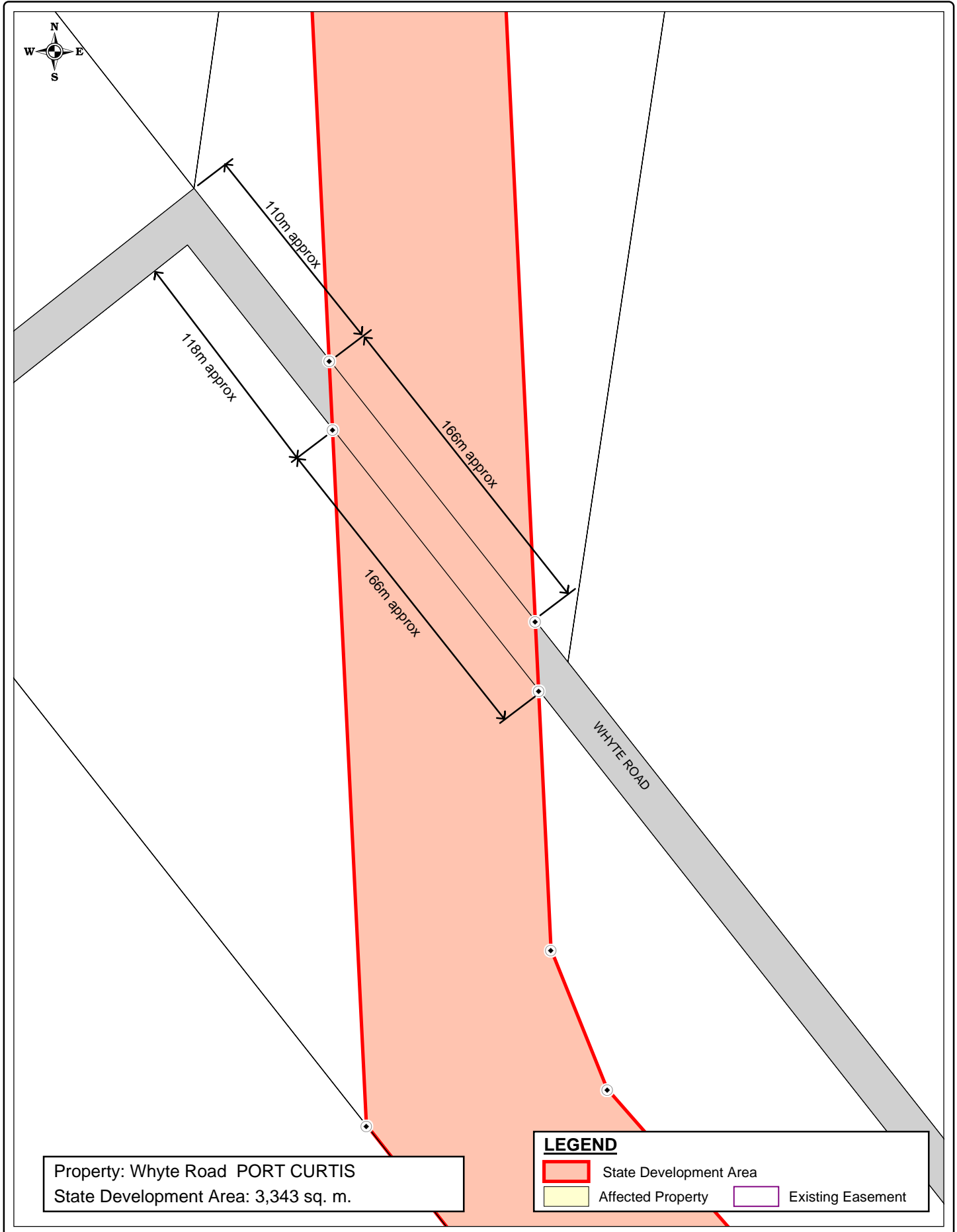
- (i) The Coordinator-General accepts no responsibility for any loss or damage suffered howsoever arising to any person or corporation who may use or rely on this plan in contravention of the terms of this clause or clauses (ii) & (iii)
- (ii) The dimensions, areas, number of lots, size & location of corridor information are approximate only and may vary.
- (iii) This plan may not be copied unless this note is included.

SOURCE
 The Coordinator-General
 Natural Resources and Water
 RLMS Pty Ltd

SGIC_002_089
**STANWELL - GLADSTONE
 INFRASTRUCTURE CORRIDOR
 STATE DEVELOPMENT AREA
 DECLARATION PLAN
 PLAN 89 OF 204**

KM - DoI	16/08/2007
DBJ - RLMS	16/08/2007

0 50 100m
 1:4000 at A4



Property: Whyte Road PORT CURTIS
 State Development Area: 3,343 sq. m.

LEGEND

	State Development Area		Existing Easement
	Affected Property		

Based on or contains data provided by Natural Resources and Water, Queensland 2006 which gives no warranty in relation to the data (including accuracy, reliability, completeness or suitability) and accepts no warranty in relation to the data (including accuracy, reliability, completeness or suitability) and accepts no liability (including without limitation, liability in negligence) for any loss, damage or costs (including consequential damage) relating to any use of the data.

(i) The Coordinator-General accepts no responsibility for any loss or damage suffered howsoever arising to any person or corporation who may use or rely on this plan in contravention of the terms of this clause or clauses (ii) & (iii)

(ii) The dimensions, areas, number of lots, size & location of corridor information are approximate only and may vary.



(iii) This plan may not be copied unless this note is included.

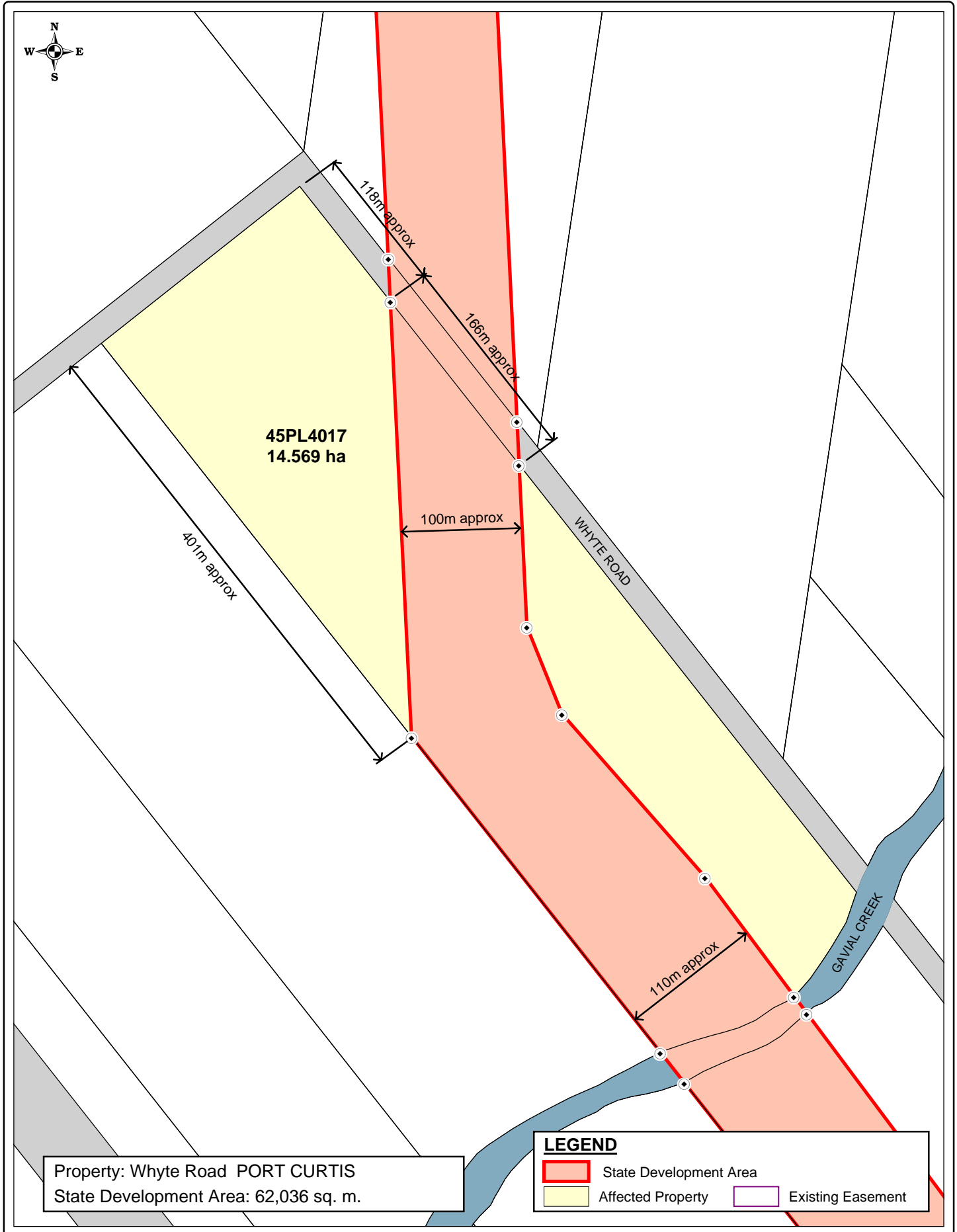
KM - DoI	16/08/2007
DBJ - RLMS	16/08/2007

0 50 100m
 1:2500 at A4

SOURCE
 The Coordinator-General
 Natural Resources and Water
 RLMS Pty Ltd

SGIC_002_090
 STANWELL - GLADSTONE
 INFRASTRUCTURE CORRIDOR
 STATE DEVELOPMENT AREA
 DECLARATION PLAN
 PLAN 90 OF 204



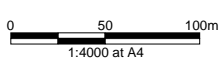
Based on or contains data provided by Natural Resources and Water, Queensland 2006 which gives no warranty in relation to the data (including accuracy, reliability, completeness or suitability) and accepts no warranty in relation to the data (including accuracy, reliability, completeness or suitability) and accepts no liability (including without limitation, liability in negligence) for any loss, damage or costs (including consequential damage) relating to any use of the data.

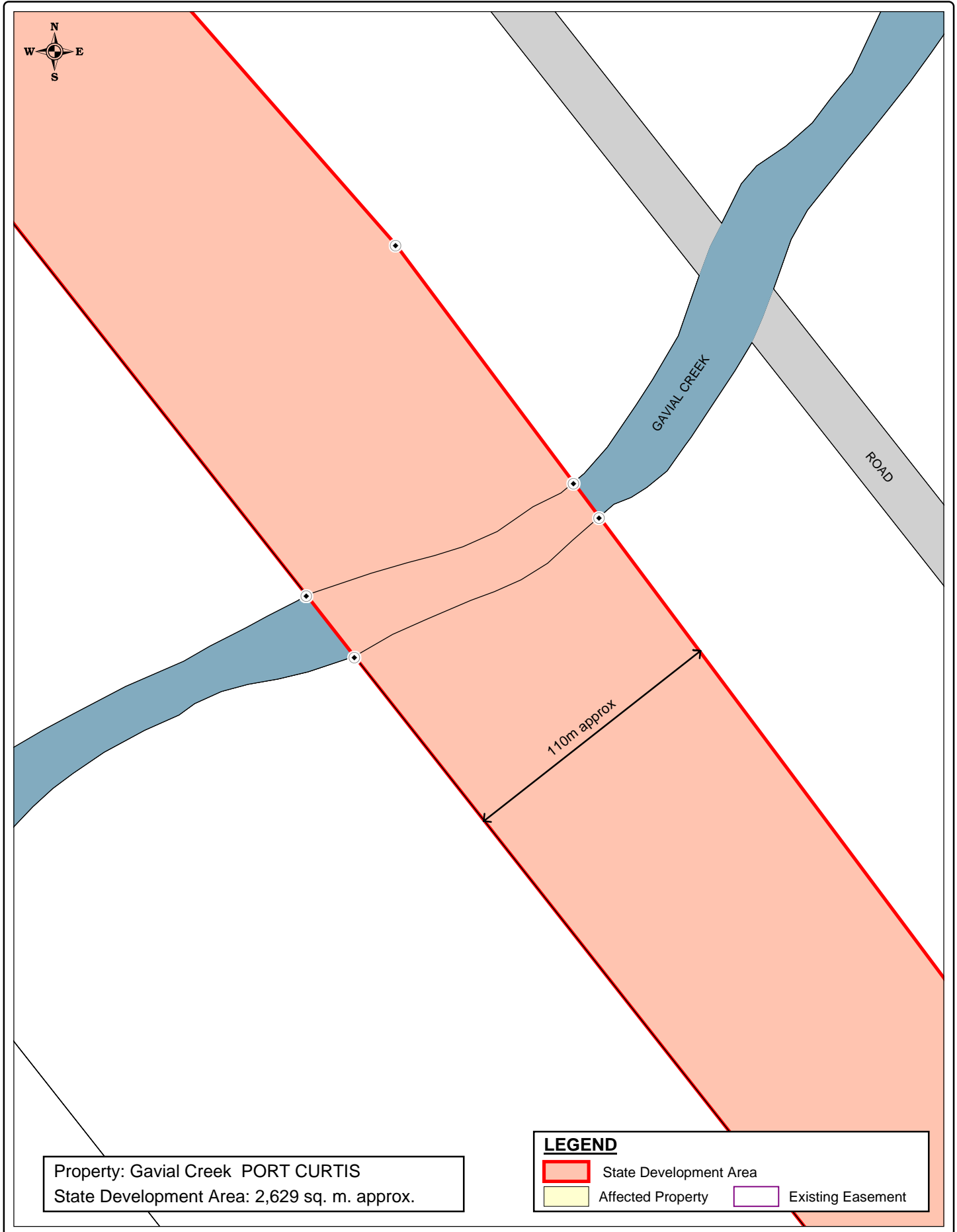
- (i) The Coordinator-General accepts no responsibility for any loss or damage suffered howsoever arising to any person or corporation who may use or rely on this plan in contravention of the terms of this clause or clauses (ii) & (iii)
- (ii) The dimensions, areas, number of lots, size & location of corridor information are approximate only and may vary.
- (iii) This plan may not be copied unless this note is included.

SOURCE
The Coordinator-General
Natural Resources and Water
RLMS Pty Ltd

SGIC_002_091
STANWELL - GLADSTONE
INFRASTRUCTURE CORRIDOR
STATE DEVELOPMENT AREA
DECLARATION PLAN
PLAN 91 OF 204

KM - DoI	16/08/2007
DBJ - RLMS	16/08/2007





Property: Gavial Creek PORT CURTIS
 State Development Area: 2,629 sq. m. approx.

LEGEND

	State Development Area		Existing Easement
	Affected Property		

Based on or contains data provided by Natural Resources and Water, Queensland 2006 which gives no warranty in relation to the data (including accuracy, reliability, completeness or suitability) and accepts no warranty in relation to the data (including accuracy, reliability, completeness or suitability) and accepts no liability (including without limitation, liability in negligence) for any loss, damage or costs (including consequential damage) relating to any use of the data.

KM - DoI	16/08/2007
DBJ - RLMS	16/08/2007

0 25 50m
 1:2000 at A4

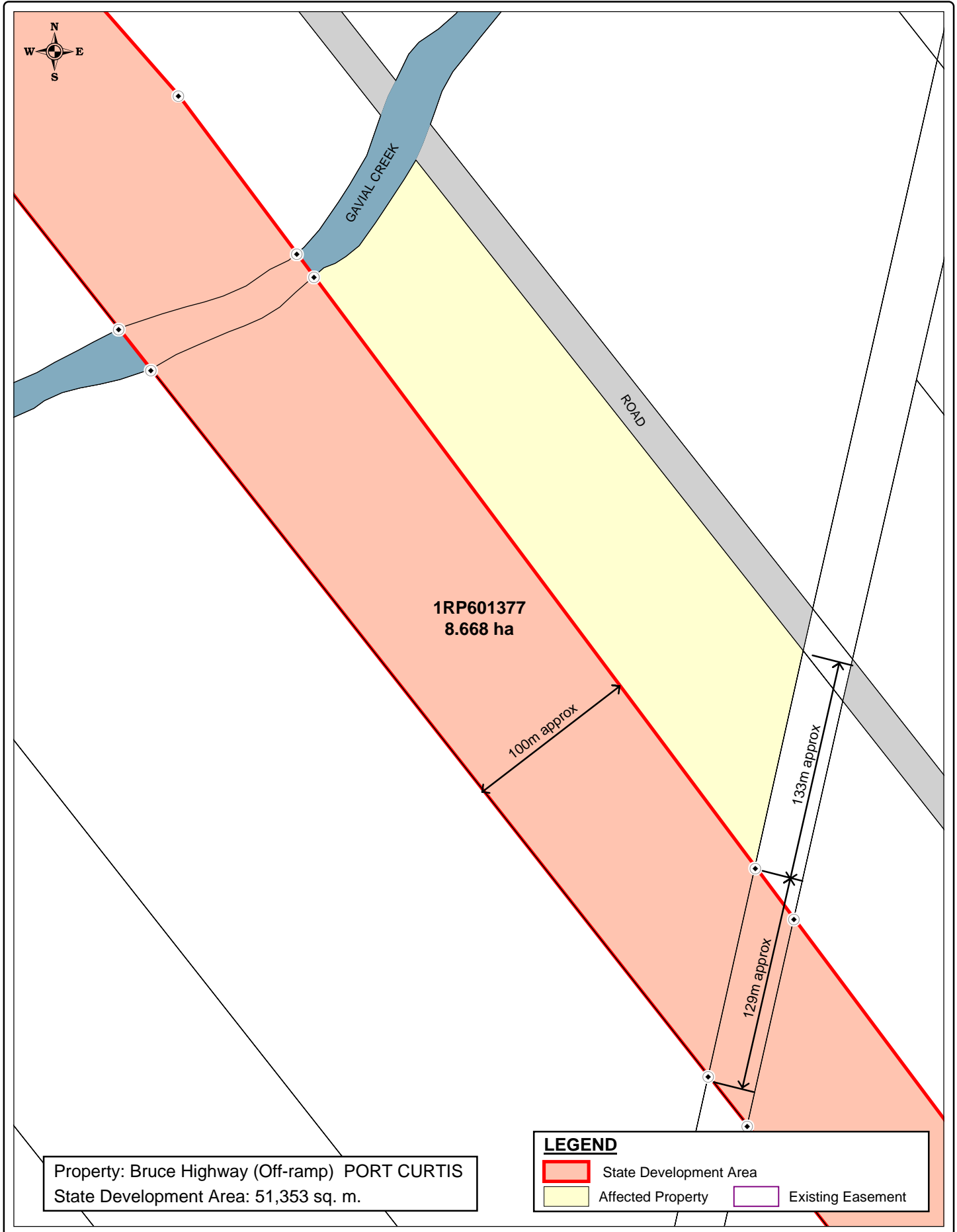
(i) The Coordinator-General accepts no responsibility for any loss or damage suffered howsoever arising to any person or corporation who may use or rely on this plan in contravention of the terms of this clause or clauses (ii) & (iii)

(ii) The dimensions, areas, number of lots, size & location of corridor information are approximate only and may vary.

(iii) This plan may not be copied unless this note is included.

SOURCE
 The Coordinator-General
 Natural Resources and Water
 RLMS Pty Ltd

SGIC_002_092
 STANWELL - GLADSTONE
 INFRASTRUCTURE CORRIDOR
 STATE DEVELOPMENT AREA
 DECLARATION PLAN
 PLAN 92 OF 204



Based on or contains data provided by Natural Resources and Water, Queensland 2006 which gives no warranty in relation to the data (including accuracy, reliability, completeness or suitability) and accepts no warranty in relation to the data (including accuracy, reliability, completeness or suitability) and accepts no liability (including without limitation, liability in negligence) for any loss, damage or costs (including consequential damage) relating to any use of the data.

(i) The Coordinator-General accepts no responsibility for any loss or damage suffered howsoever arising to any person or corporation who may use or rely on this plan in contravention of the terms of this clause or clauses (ii) & (iii)

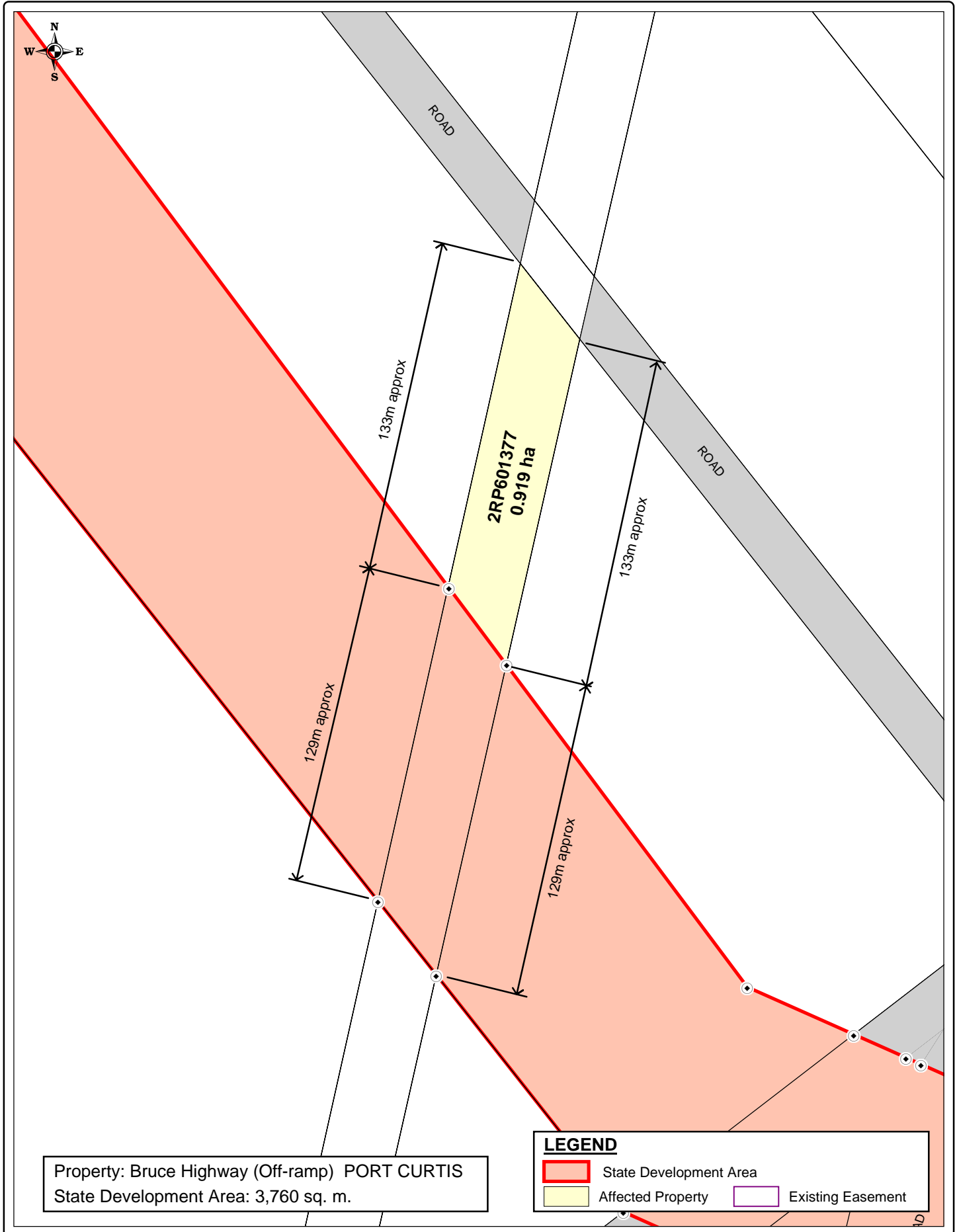
(ii) The dimensions, areas, number of lots, size & location of corridor information are approximate only and may vary.

(iii) This plan may not be copied unless this note is included.

SOURCE
The Coordinator-General
Natural Resources and Water
RLMS Pty Ltd

SGIC_002_093
STANWELL - GLADSTONE
INFRASTRUCTURE CORRIDOR
STATE DEVELOPMENT AREA
DECLARATION PLAN
PLAN 93 OF 204

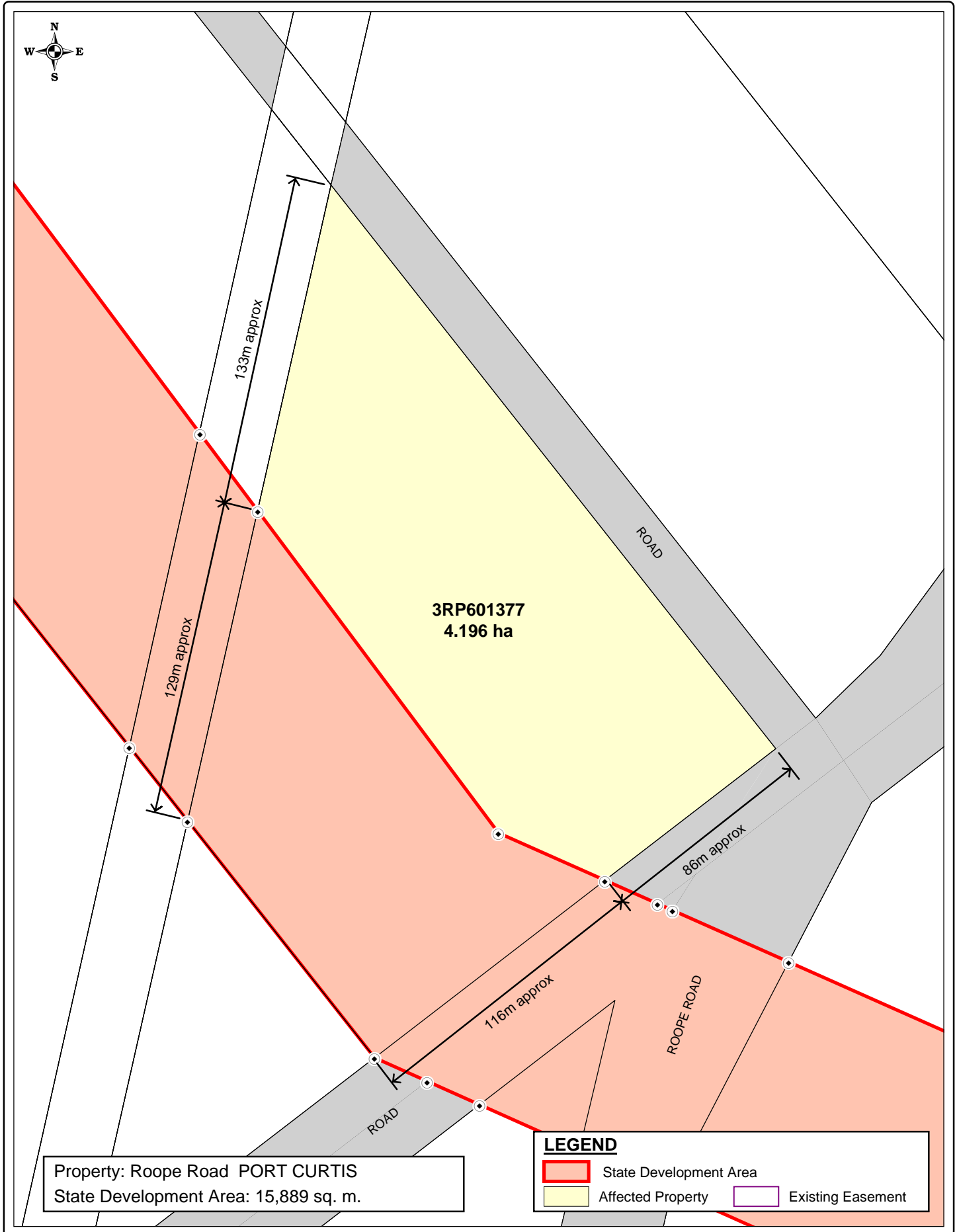




<p>Based on or contains data provided by Natural Resources and Water, Queensland 2006 which gives no warranty in relation to the data (including accuracy, reliability, completeness or suitability) and accepts no warranty in relation to the data (including accuracy, reliability, completeness or suitability) and accepts no liability (including without limitation, liability in negligence) for any loss, damage or costs (including consequential damage) relating to any use of the data.</p>	<p>(i) The Coordinator-General accepts no responsibility for any loss or damage suffered howsoever arising to any person or corporation who may use or rely on this plan in contravention of the terms of this clause or clauses (ii) & (iii)</p> <p>(ii) The dimensions, areas, number of lots, size & location of corridor information are approximate only and may vary.</p> <p>(iii) This plan may not be copied unless this note is included.</p>	<p>SOURCE The Coordinator-General Natural Resources and Water RLMS Pty Ltd</p>	<p>SGIC_002_094 STANWELL - GLADSTONE INFRASTRUCTURE CORRIDOR STATE DEVELOPMENT AREA DECLARATION PLAN PLAN 94 OF 204</p>
--	--	--	---

KM - Dol	20/08/2007
DBJ - RLMS	20/08/2007





Based on or contains data provided by Natural Resources and Water, Queensland 2006 which gives no warranty in relation to the data (including accuracy, reliability, completeness or suitability) and accepts no warranty in relation to the data (including accuracy, reliability, completeness or suitability) and accepts no liability (including without limitation, liability in negligence) for any loss, damage or costs (including consequential damage) relating to any use of the data.

KM - DoI 20/08/2007
 DBJ - RLMS 20/08/2007

0 25 50m
 1:2000 at A4

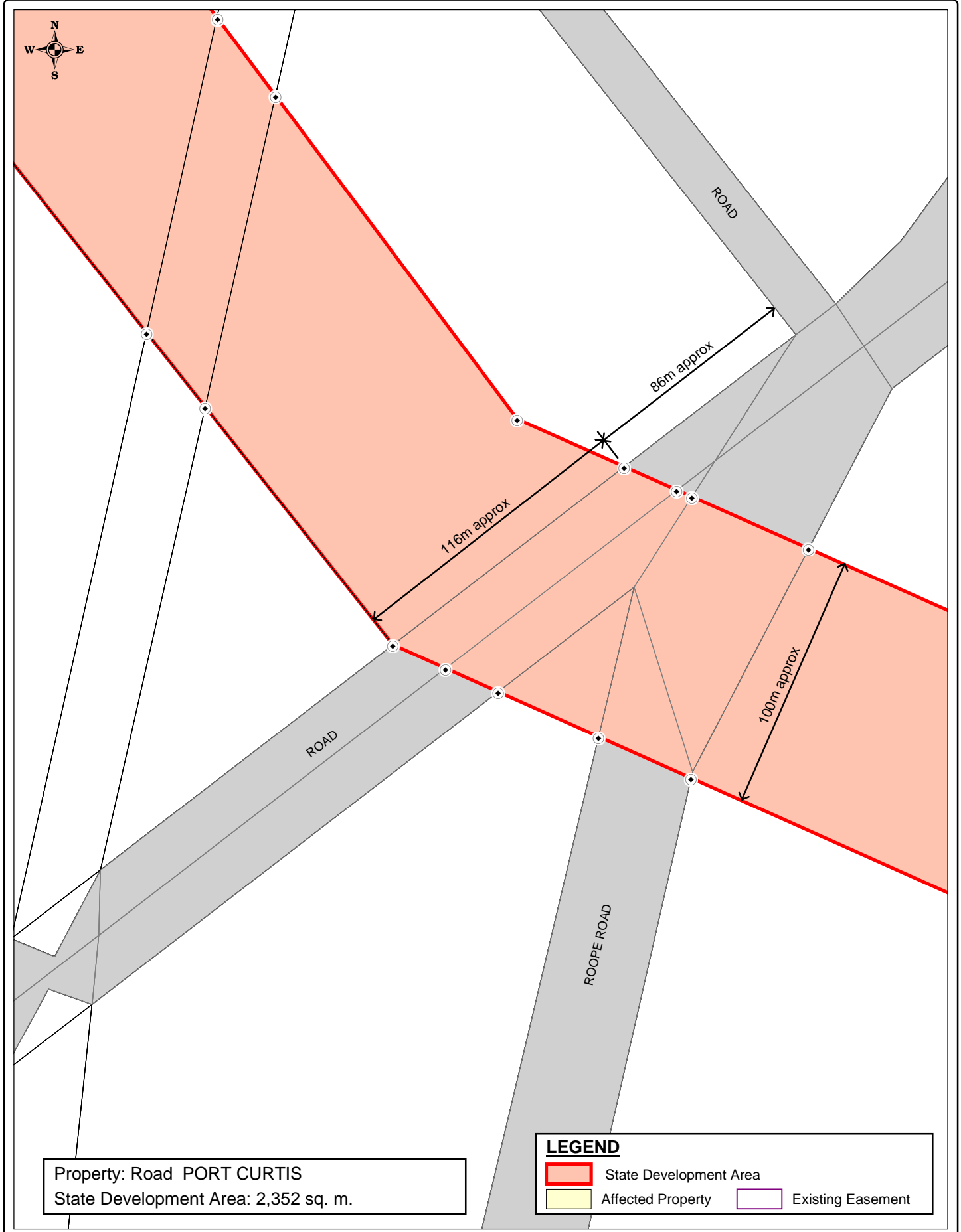
(i) The Coordinator-General accepts no responsibility for any loss or damage suffered howsoever arising to any person or corporation who may use or rely on this plan in contravention of the terms of this clause or clauses (ii) & (iii)

(ii) The dimensions, areas, number of lots, size & location of corridor information are approximate only and may vary.

(iii) This plan may not be copied unless this note is included.

SOURCE
 The Coordinator-General
 Natural Resources and Water
 RLMS Pty Ltd

SGIC_002_095
**STANWELL - GLADSTONE
 INFRASTRUCTURE CORRIDOR
 STATE DEVELOPMENT AREA
 DECLARATION PLAN
 PLAN 95 OF 204**



Property: Road PORT CURTIS
 State Development Area: 2,352 sq. m.

LEGEND

	State Development Area		Existing Easement
	Affected Property		

Based on or contains data provided by Natural Resources and Water, Queensland 2006 which gives no warranty in relation to the data (including accuracy, reliability, completeness or suitability) and accepts no warranty in relation to the data (including accuracy, reliability, completeness or suitability) and accepts no liability (including without limitation, liability in negligence) for any loss, damage or costs (including consequential damage) relating to any use of the data.

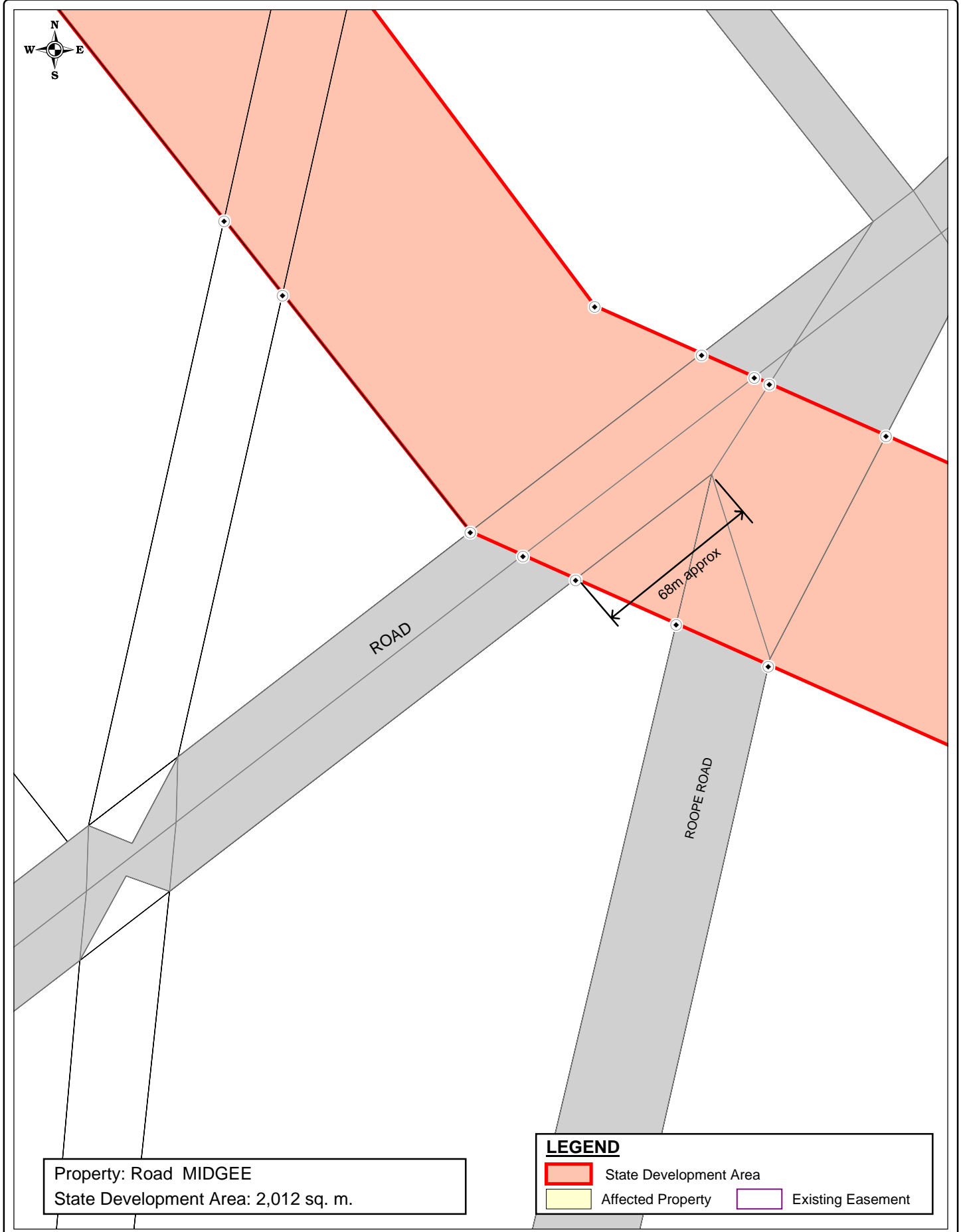
- (i) The Coordinator-General accepts no responsibility for any loss or damage suffered howsoever arising to any person or corporation who may use or rely on this plan in contravention of the terms of this clause or clauses (ii) & (iii)
- (ii) The dimensions, areas, number of lots, size & location of corridor information are approximate only and may vary.
- (iii) This plan may not be copied unless this note is included.

SOURCE
 The Coordinator-General
 Natural Resources and Water
 RLMS Pty Ltd

SGIC_002_096
 STANWELL - GLADSTONE
 INFRASTRUCTURE CORRIDOR
 STATE DEVELOPMENT AREA
 DECLARATION PLAN
 PLAN 96 OF 204

KM - Dol	20/08/2007
DBJ - RLMS	20/08/2007

1:2000 at A4



Property: Road MIDGEE
 State Development Area: 2,012 sq. m.

LEGEND

	State Development Area		Existing Easement
	Affected Property		

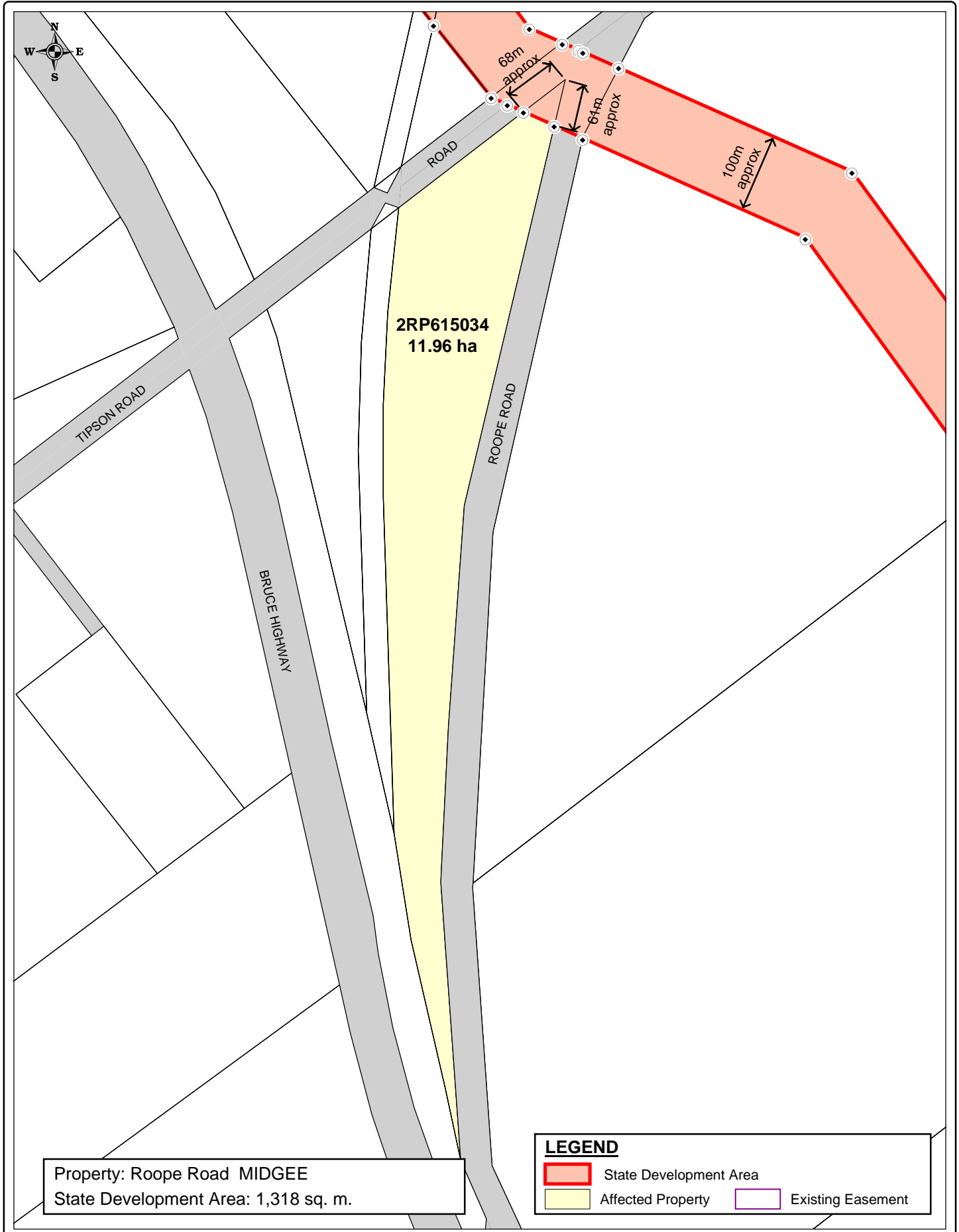
Based on or contains data provided by Natural Resources and Water, Queensland 2006 which gives no warranty in relation to the data (including accuracy, reliability, completeness or suitability) and accepts no warranty in relation to the data (including accuracy, reliability, completeness or suitability) and accepts no liability (including without limitation, liability in negligence) for any loss, damage or costs (including consequential damage) relating to any use of the data.

- (i) The Coordinator-General accepts no responsibility for any loss or damage suffered howsoever arising to any person or corporation who may use or rely on this plan in contravention of the terms of this clause or clauses (ii) & (iii)
- (ii) The dimensions, areas, number of lots, size & location of corridor information are approximate only and may vary.
- (iii) This plan may not be copied unless this note is included.

SOURCE
 The Coordinator-General
 Natural Resources and Water
 RLMS Pty Ltd

SGIC_002_097
 STANWELL - GLADSTONE
 INFRASTRUCTURE CORRIDOR
 STATE DEVELOPMENT AREA
 DECLARATION PLAN
 PLAN 97 OF 204

KM - DoI	20/08/2007
DBJ - RLMS	20/08/2007



Property: Roope Road MIDGEE
 State Development Area: 1,318 sq. m.

LEGEND



	State Development Area		Existing Easement
	Affected Property		

Based on or contains data provided by Natural Resources and Water, Queensland 2006 which gives no warranty in relation to the data (including accuracy, reliability, completeness or suitability) and accepts no warranty in relation to the data (including accuracy, reliability, completeness or suitability) and accepts no liability (including without limitation, liability in negligence) for any loss, damage or costs (including consequential damage) relating to any use of the data.

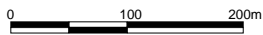
- (i) The Coordinator-General accepts no responsibility for any loss or damage suffered howsoever arising to any person or corporation who may use or rely on this plan in contravention of the terms of this clause or clauses (ii) & (iii)
- (ii) The dimensions, areas, number of lots, size & location of corridor information are approximate only and may vary.
- (iii) This plan may not be copied unless this note is included.

SOURCE
 The Coordinator-General
 Natural Resources and Water
 RLMS Pty Ltd

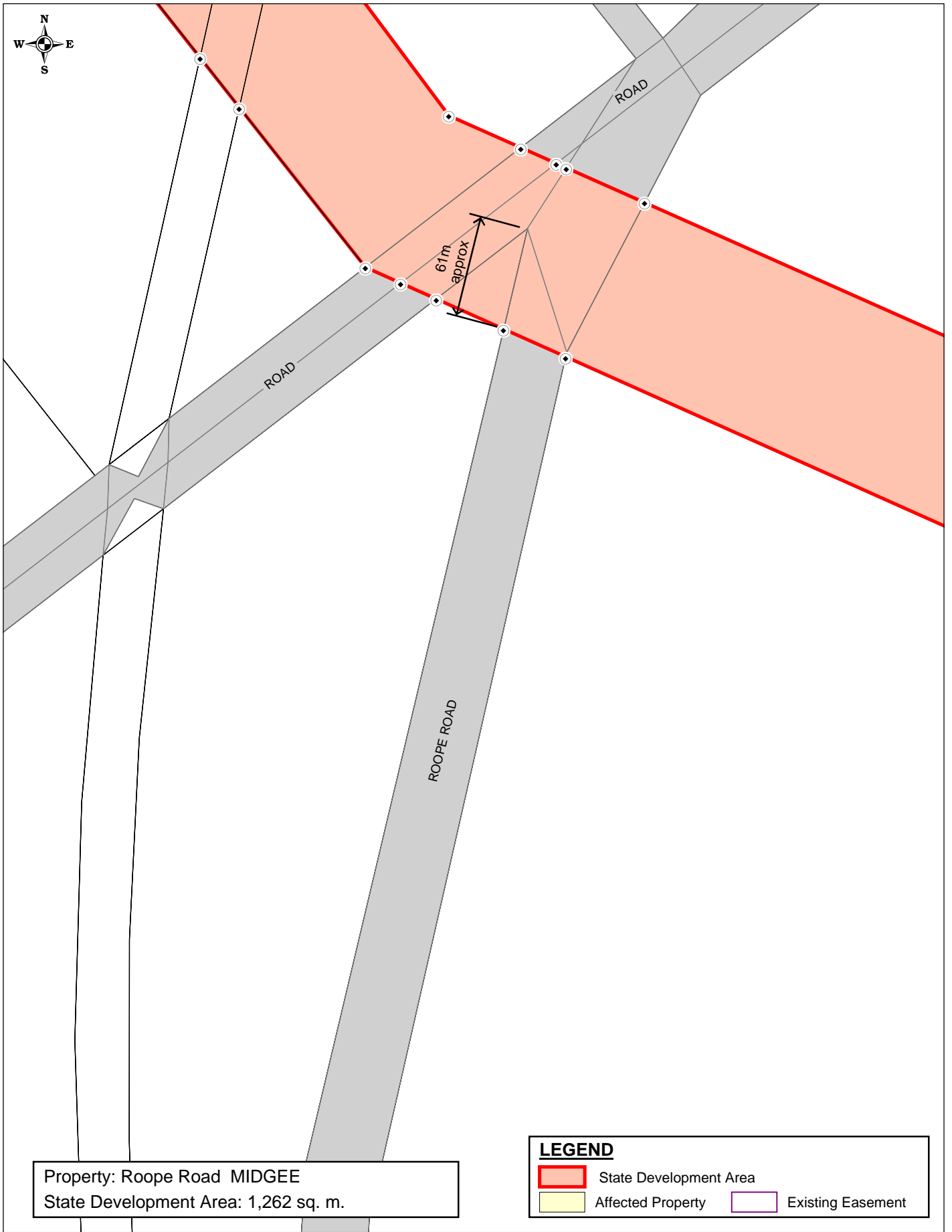
SGIC_002_098
**STANWELL - GLADSTONE
 INFRASTRUCTURE CORRIDOR
 STATE DEVELOPMENT AREA
 DECLARATION PLAN
 PLAN 98 OF 204**

KM - DoI	20/08/2007
DBJ - RLMS	20/08/2007



1:6500 at A4



Property: Roope Road MIDGEE
 State Development Area: 1,262 sq. m.

LEGEND

	State Development Area		Existing Easement
	Affected Property		

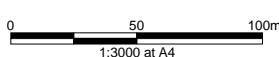
Based on or contains data provided by Natural Resources and Water, Queensland 2006 which gives no warranty in relation to the data (including accuracy, reliability, completeness or suitability) and accepts no warranty in relation to the data (including accuracy, reliability, completeness or suitability) and accepts no liability (including without limitation, liability in negligence) for any loss, damage or costs (including consequential damage) relating to any use of the data.

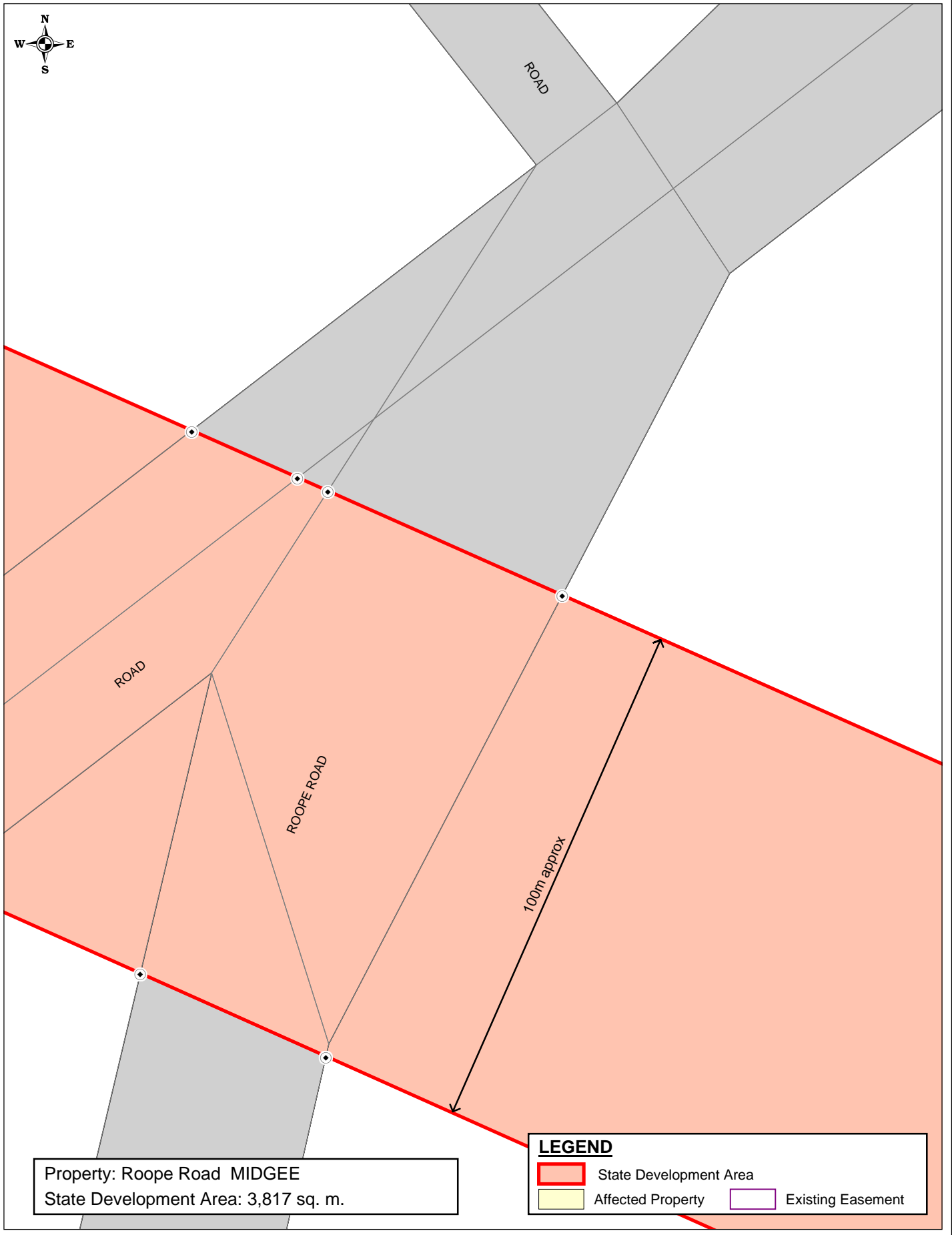
- (i) The Coordinator-General accepts no responsibility for any loss or damage suffered howsoever arising to any person or corporation who may use or rely on this plan in contravention of the terms of this clause or clauses (ii) & (iii)
- (ii) The dimensions, areas, number of lots, size & location of corridor information are approximate only and may vary.
- (iii) This plan may not be copied unless this note is included.

SOURCE
 The Coordinator-General
 Natural Resources and Water
 RLMS Pty Ltd

SGIC_002_099
 STANWELL - GLADSTONE
 INFRASTRUCTURE CORRIDOR
 STATE DEVELOPMENT AREA
 DECLARATION PLAN
 PLAN 99 OF 204

KM - DoI	20/08/2007
DBJ - RLMS	20/08/2007





Property: Roope Road MIDGEE
 State Development Area: 3,817 sq. m.

LEGEND

	State Development Area		Existing Easement
	Affected Property		

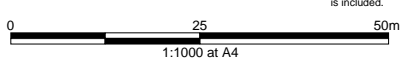
Based on or contains data provided by Natural Resources and Water, Queensland 2006 which gives no warranty in relation to the data (including accuracy, reliability, completeness or suitability) and accepts no warranty in relation to the data (including accuracy, reliability, completeness or suitability) and accepts no liability (including without limitation, liability in negligence) for any loss, damage or costs (including consequential damage) relating to any use of the data.

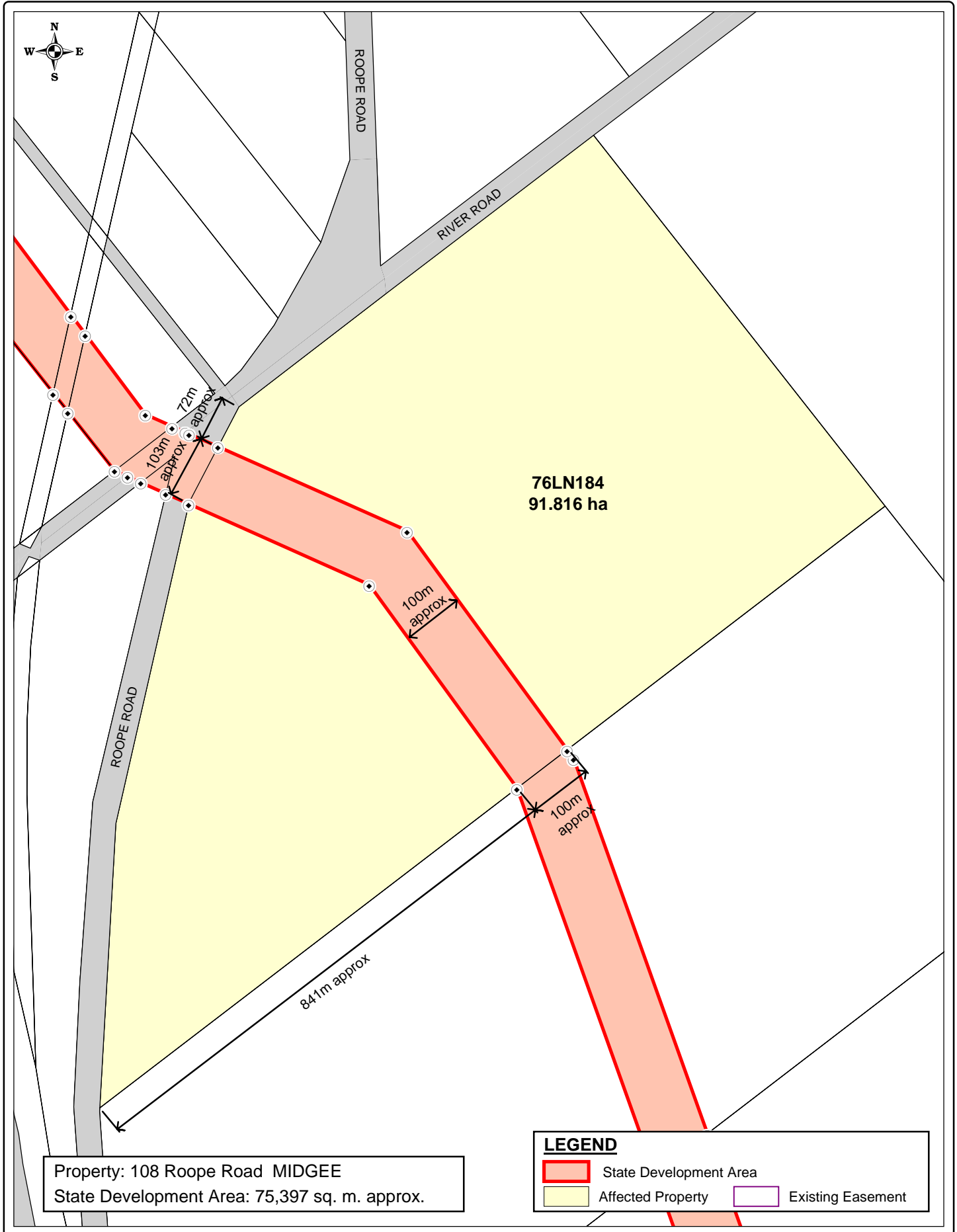
- (i) The Coordinator-General accepts no responsibility for any loss or damage suffered howsoever arising to any person or corporation who may use or rely on this plan in contravention of the terms of this clause or clauses (ii) & (iii)
- (ii) The dimensions, areas, number of lots, size & location of corridor information are approximate only and may vary.
- (iii) This plan may not be copied unless this note is included.

SOURCE
 The Coordinator-General
 Natural Resources and Water
 RLMS Pty Ltd

SGIC_002_100
 STANWELL - GLADSTONE
 INFRASTRUCTURE CORRIDOR
 STATE DEVELOPMENT AREA
 DECLARATION PLAN
 PLAN 100 OF 204

KM - DoI	20/08/2007
DBJ - RLMS	20/08/2007





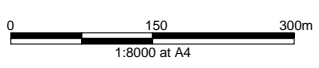
Based on or contains data provided by Natural Resources and Water, Queensland 2006 which gives no warranty in relation to the data (including accuracy, reliability, completeness or suitability) and accepts no warranty in relation to the data (including accuracy, reliability, completeness or suitability) and accepts no liability (including without limitation, liability in negligence) for any loss, damage or costs (including consequential damage) relating to any use of the data.

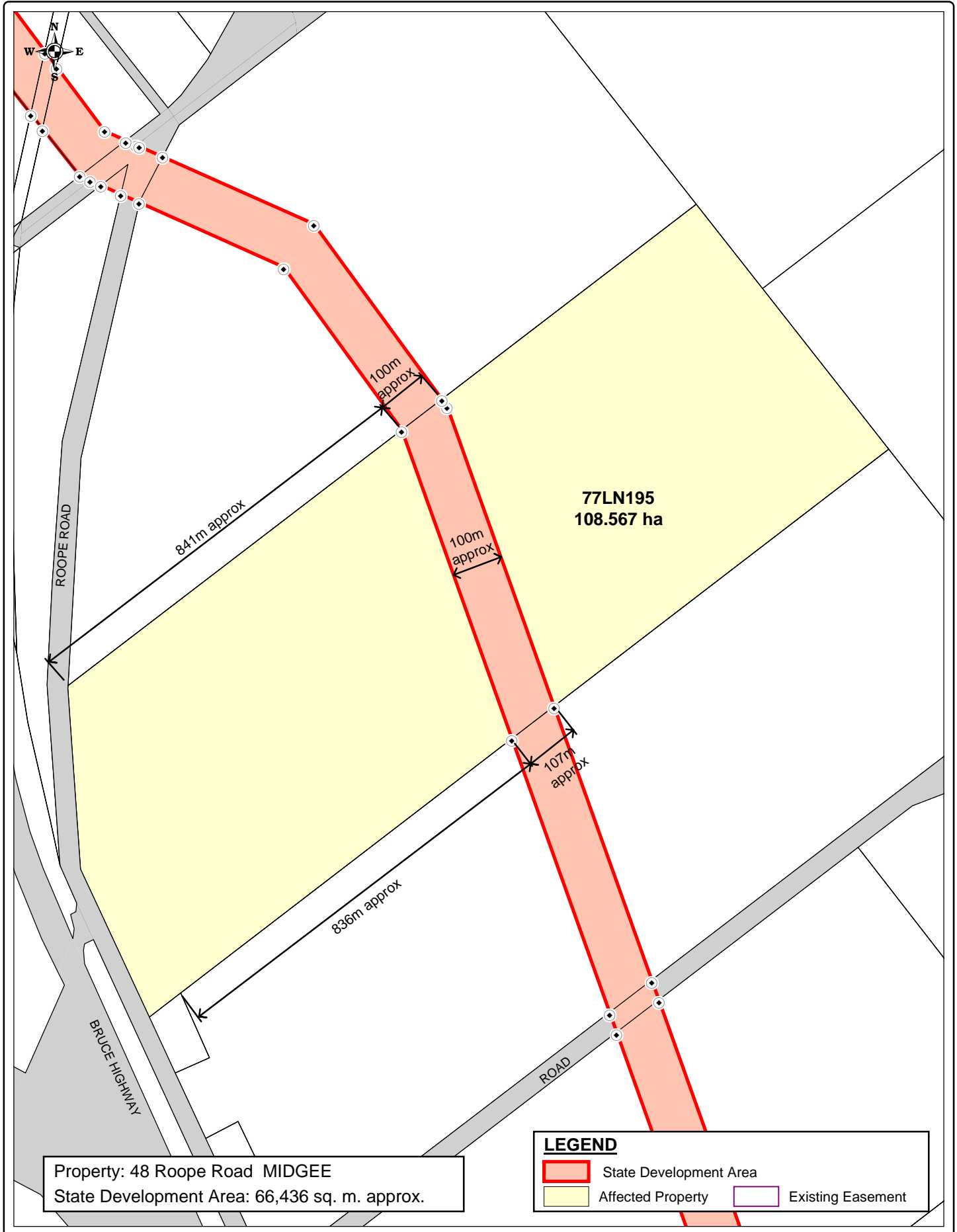
- (i) The Coordinator-General accepts no responsibility for any loss or damage suffered howsoever arising to any person or corporation who may use or rely on this plan in contravention of the terms of this clause or clauses (ii) & (iii)
- (ii) The dimensions, areas, number of lots, size & location of corridor information are approximate only and may vary.
- (iii) This plan may not be copied unless this note is included.

SOURCE
 The Coordinator-General
 Natural Resources and Water
 RLMS Pty Ltd

SGIC_002_101
**STANWELL - GLADSTONE
 INFRASTRUCTURE CORRIDOR
 STATE DEVELOPMENT AREA
 DECLARATION PLAN
 PLAN 101 OF 204**

KM - DoI	20/08/2007
DBJ - RLMS	20/08/2007





Based on or contains data provided by Natural Resources and Water, Queensland 2006 which gives no warranty in relation to the data (including accuracy, reliability, completeness or suitability) and accepts no warranty in relation to the data (including accuracy, reliability, completeness or suitability) and accepts no liability (including without limitation, liability in negligence) for any loss, damage or costs (including consequential damage) relating to any use of the data.

(i) The Coordinator-General accepts no responsibility for any loss or damage suffered howsoever arising to any person or corporation who may use or rely on this plan in contravention of the terms of this clause or clauses (ii) & (iii)

(ii) The dimensions, areas, number of lots, size & location of corridor information are approximate only and may vary.

(iii) This plan may not be copied unless this note is included.

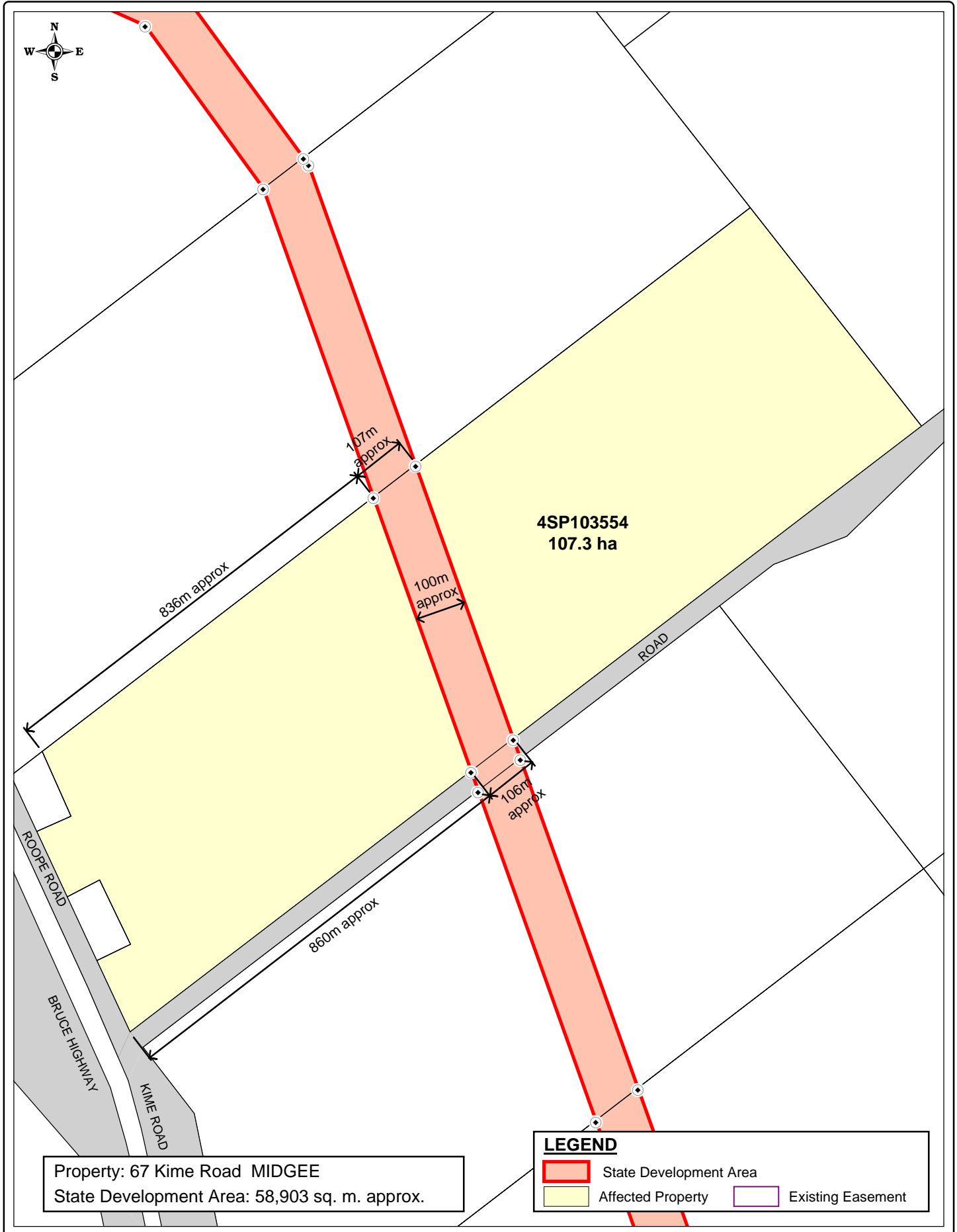
KM - DoI 20/08/2007
 DBJ - RLMS 20/08/2007

0 200 400m
 1:10000 at A4

SOURCE
 The Coordinator-General
 Natural Resources and Water
 RLMS Pty Ltd

SGIC_002_102
**STANWELL - GLADSTONE
 INFRASTRUCTURE CORRIDOR
 STATE DEVELOPMENT AREA
 DECLARATION PLAN
 PLAN 102 OF 204**

GDA
 Queensland Government
 The Coordinator-General



Property: 67 Kime Road MIDGEE
 State Development Area: 58,903 sq. m. approx.

LEGEND

	State Development Area		Existing Easement
	Affected Property		

Based on or contains data provided by Natural Resources and Water, Queensland 2006 which gives no warranty in relation to the data (including accuracy, reliability, completeness or suitability) and accepts no warranty in relation to the data (including accuracy, reliability, completeness or suitability) and accepts no liability (including without limitation, liability in negligence) for any loss, damage or costs (including consequential damage) relating to any use of the data.

(i) The Coordinator-General accepts no responsibility for any loss or damage suffered howsoever arising to any person or corporation who may use or rely on this plan in contravention of the terms of this clause or clauses (ii) & (iii)

(ii) The dimensions, areas, number of lots, size & location of corridor information are approximate only and may vary.

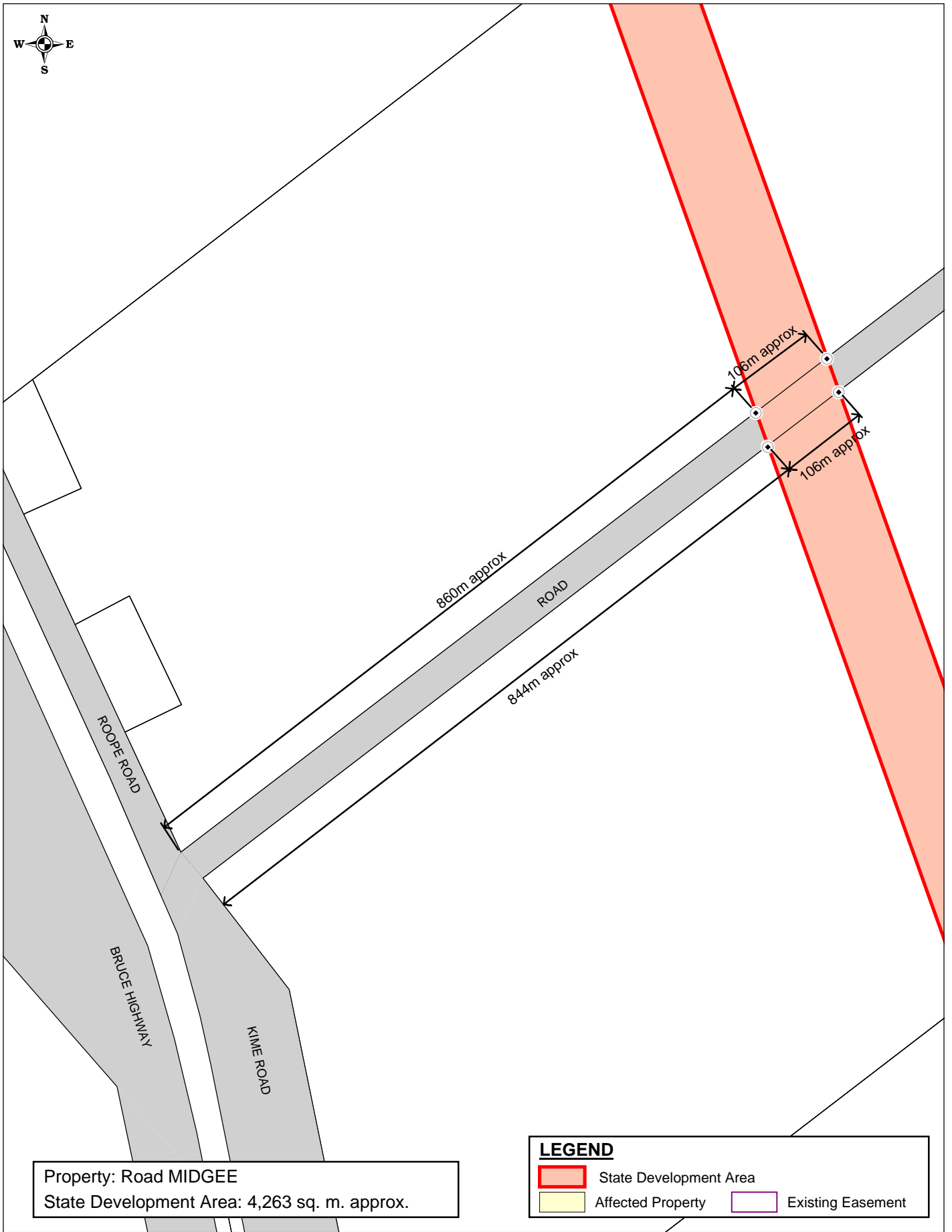
(iii) This plan may not be copied unless this note is included.

KM - DoI	20/08/2007
DBJ - RLMS	20/08/2007

0 200 400m
 1:10000 at A4

SOURCE
 The Coordinator-General
 Natural Resources and Water
 RLMS Pty Ltd

SGIC_002_103
 STANWELL - GLADSTONE
 INFRASTRUCTURE CORRIDOR
 STATE DEVELOPMENT AREA
 DECLARATION PLAN
 PLAN 103 OF 204



Property: Road MIDGEE
 State Development Area: 4,263 sq. m. approx.

LEGEND

- State Development Area
- Affected Property
- Existing Easement


Based on or contains data provided by Natural Resources and Water, Queensland 2006 which gives no warranty in relation to the data (including accuracy, reliability, completeness or suitability) and accepts no warranty in relation to the data (including accuracy, reliability, completeness or suitability) and accepts no liability (including without limitation, liability in negligence) for any loss, damage or costs (including consequential damage) relating to any use of the data.

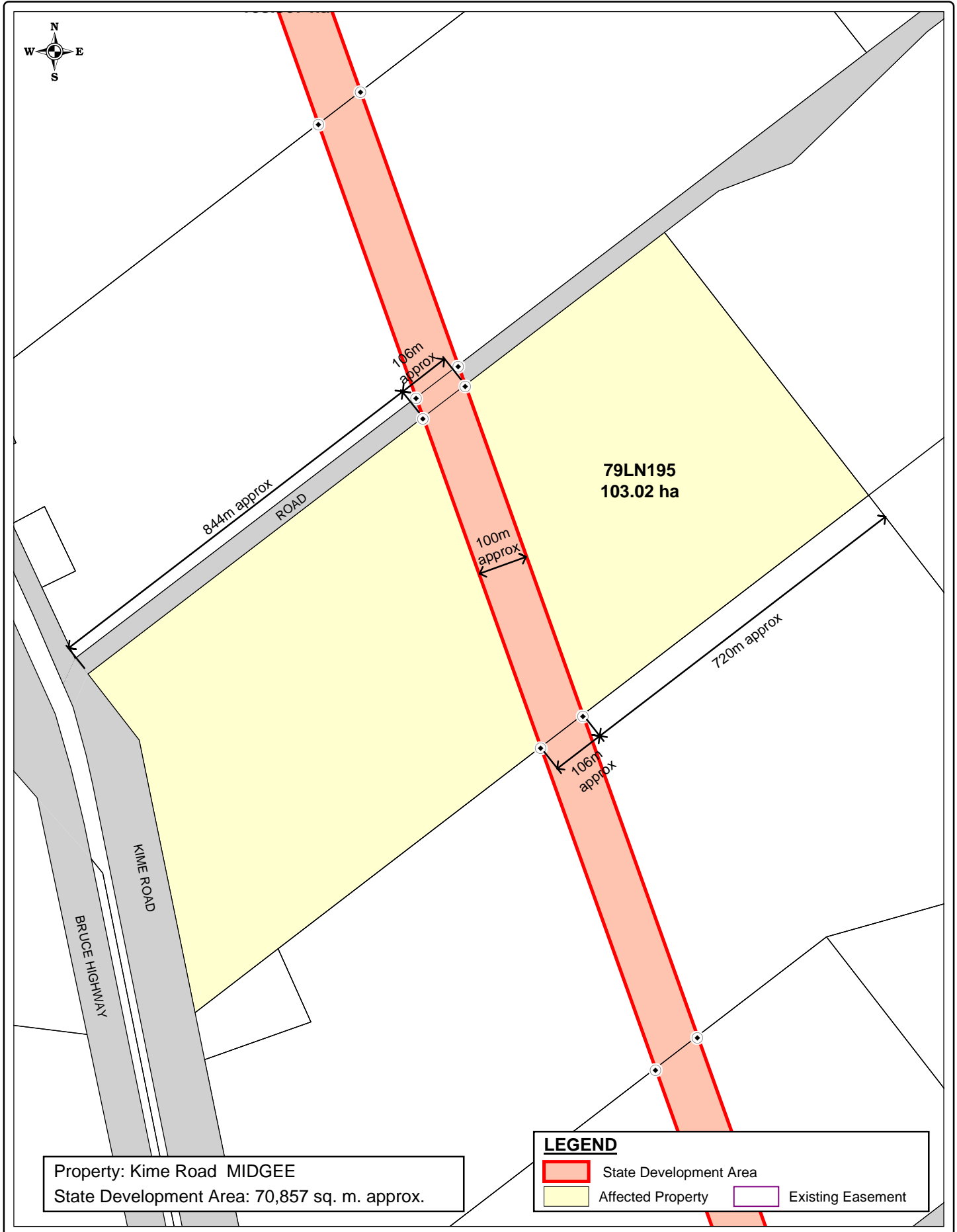
- (i) The Coordinator-General accepts no responsibility for any loss or damage suffered howsoever arising to any person or corporation who may use or rely on this plan in contravention of the terms of this clause or clauses (ii) & (iii)
- (ii) The dimensions, areas, number of lots, size & location of corridor information are approximate only and may vary.
- (iii) This plan may not be copied unless this note is included.

SOURCE
 The Coordinator-General
 Natural Resources and Water
 RLMS Pty Ltd

SGIC_002_104
 STANWELL - GLADSTONE
 INFRASTRUCTURE CORRIDOR
 STATE DEVELOPMENT AREA
 DECLARATION PLAN
 PLAN 104 OF 204

KM - DoI	20/08/2007
DBJ - RLMS	20/08/2007





Property: Kime Road MIDGEE
 State Development Area: 70,857 sq. m. approx.

LEGEND

- State Development Area
- Affected Property
- Existing Easement

Based on or contains data provided by Natural Resources and Water, Queensland 2006 which gives no warranty in relation to the data (including accuracy, reliability, completeness or suitability) and accepts no warranty in relation to the data (including accuracy, reliability, completeness or suitability) and accepts no liability (including without limitation, liability in negligence) for any loss, damage or costs (including consequential damage) relating to any use of the data.

(i) The Coordinator-General accepts no responsibility for any loss or damage suffered howsoever arising to any person or corporation who may use or rely on this plan in contravention of the terms of this clause or clauses (ii) & (iii)

(ii) The dimensions, areas, number of lots, size & location of corridor information are approximate only and may vary.

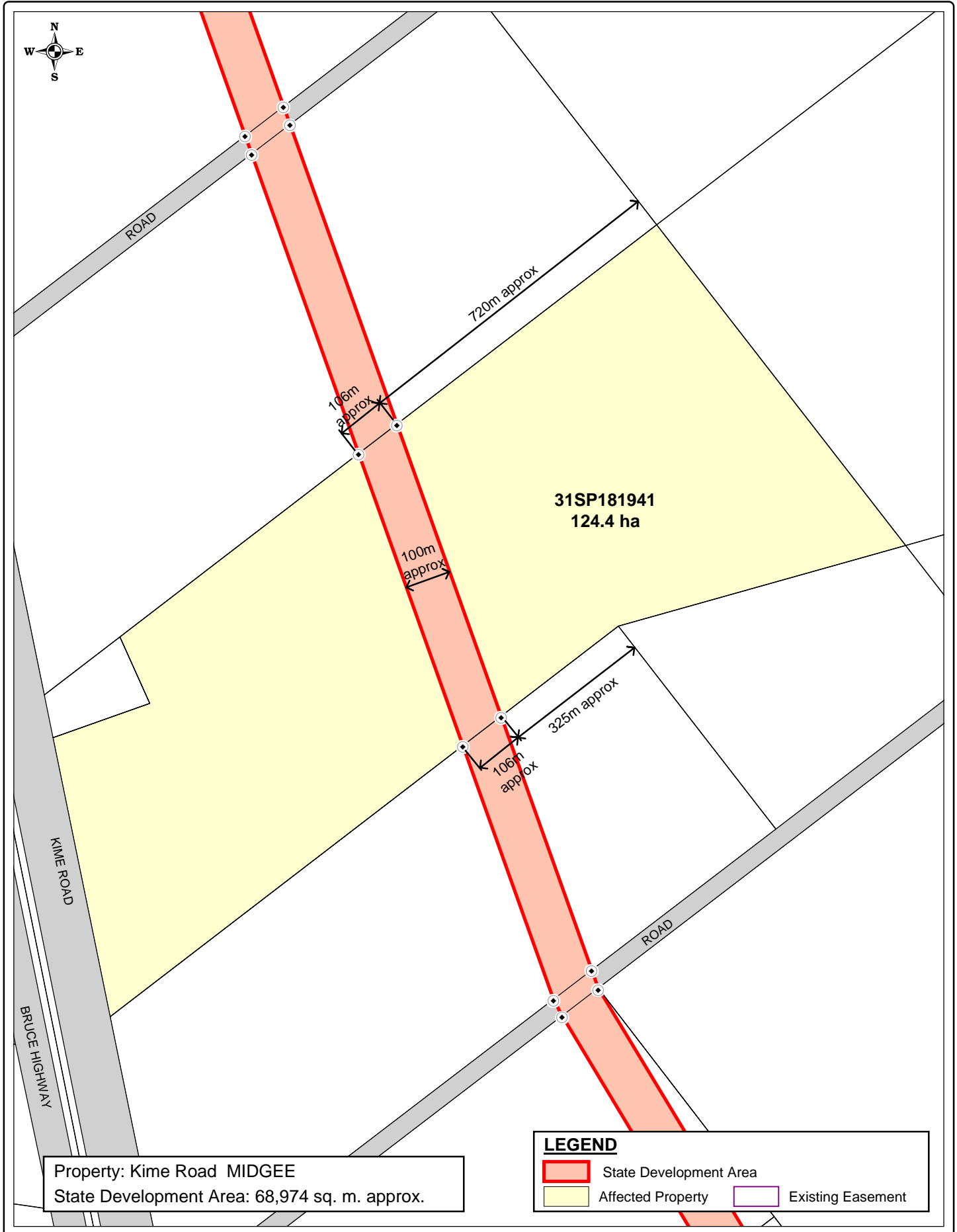
(iii) This plan may not be copied unless this note is included.

KM - DoI 20/08/2007
 DBJ - RLMS 20/08/2007

0 200 400m
 1:10000 at A4

SOURCE
 The Coordinator-General
 Natural Resources and Water
 RLMS Pty Ltd

SGIC_002_105
 STANWELL - GLADSTONE
 INFRASTRUCTURE CORRIDOR
 STATE DEVELOPMENT AREA
 DECLARATION PLAN
 PLAN 105 OF 204



Based on or contains data provided by Natural Resources and Water, Queensland 2006 which gives no warranty in relation to the data (including accuracy, reliability, completeness or suitability) and accepts no warranty in relation to the data (including accuracy, reliability, completeness or suitability) and accepts no liability (including without limitation, liability in negligence) for any loss, damage or costs (including consequential damage) relating to any use of the data.

(i) The Coordinator-General accepts no responsibility for any loss or damage suffered howsoever arising to any person or corporation who may use or rely on this plan in contravention of the terms of this clause or clauses (ii) & (iii)

(ii) The dimensions, areas, number of lots, size & location of corridor information are approximate only and may vary.

(iii) This plan may not be copied unless this note is included.

SOURCE
 The Coordinator-General
 Natural Resources and Water
 RLMS Pty Ltd

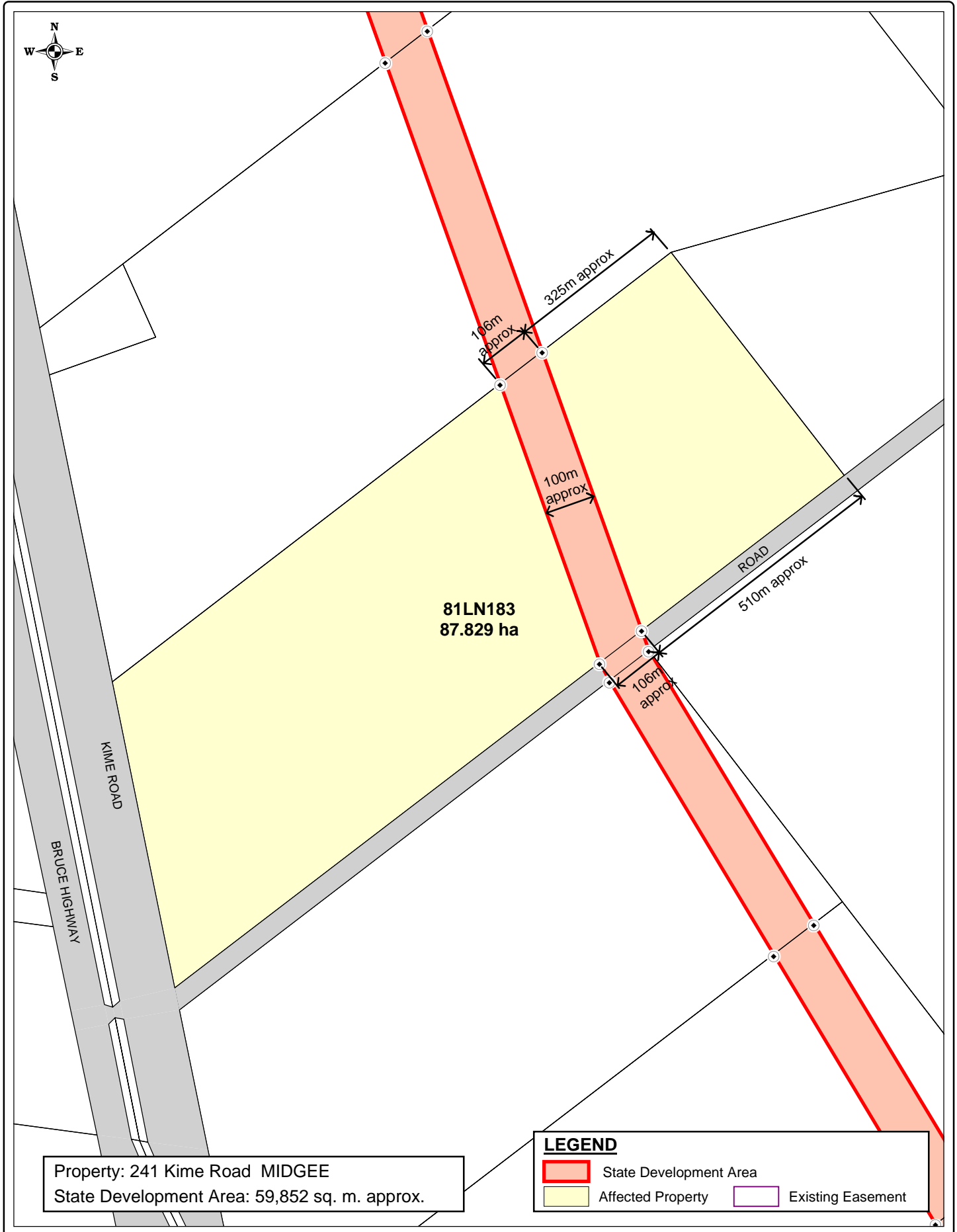
SGIC_002_106
**STANWELL - GLADSTONE
 INFRASTRUCTURE CORRIDOR
 STATE DEVELOPMENT AREA
 DECLARATION PLAN
 PLAN 106 OF 204**

KM - Dol 20/08/2007
 DBJ - RLMS 20/08/2007

0 200 400m
 1:11000 at A4

GDA

Queensland Government
 The Coordinator-General



Property: 241 Kime Road MIDGEE
 State Development Area: 59,852 sq. m. approx.

LEGEND

	State Development Area		Affected Property		Existing Easement
--	------------------------	--	-------------------	--	-------------------

Based on or contains data provided by Natural Resources and Water, Queensland 2006 which gives no warranty in relation to the data (including accuracy, reliability, completeness or suitability) and accepts no warranty in relation to the data (including accuracy, reliability, completeness or suitability) and accepts no liability (including without limitation, liability in negligence) for any loss, damage or costs (including consequential damage) relating to any use of the data.

(i) The Coordinator-General accepts no responsibility for any loss or damage suffered howsoever arising to any person or corporation who may use or rely on this plan in contravention of the terms of this clause or clauses (ii) & (iii)

(ii) The dimensions, areas, number of lots, size & location of corridor information are approximate only and may vary.

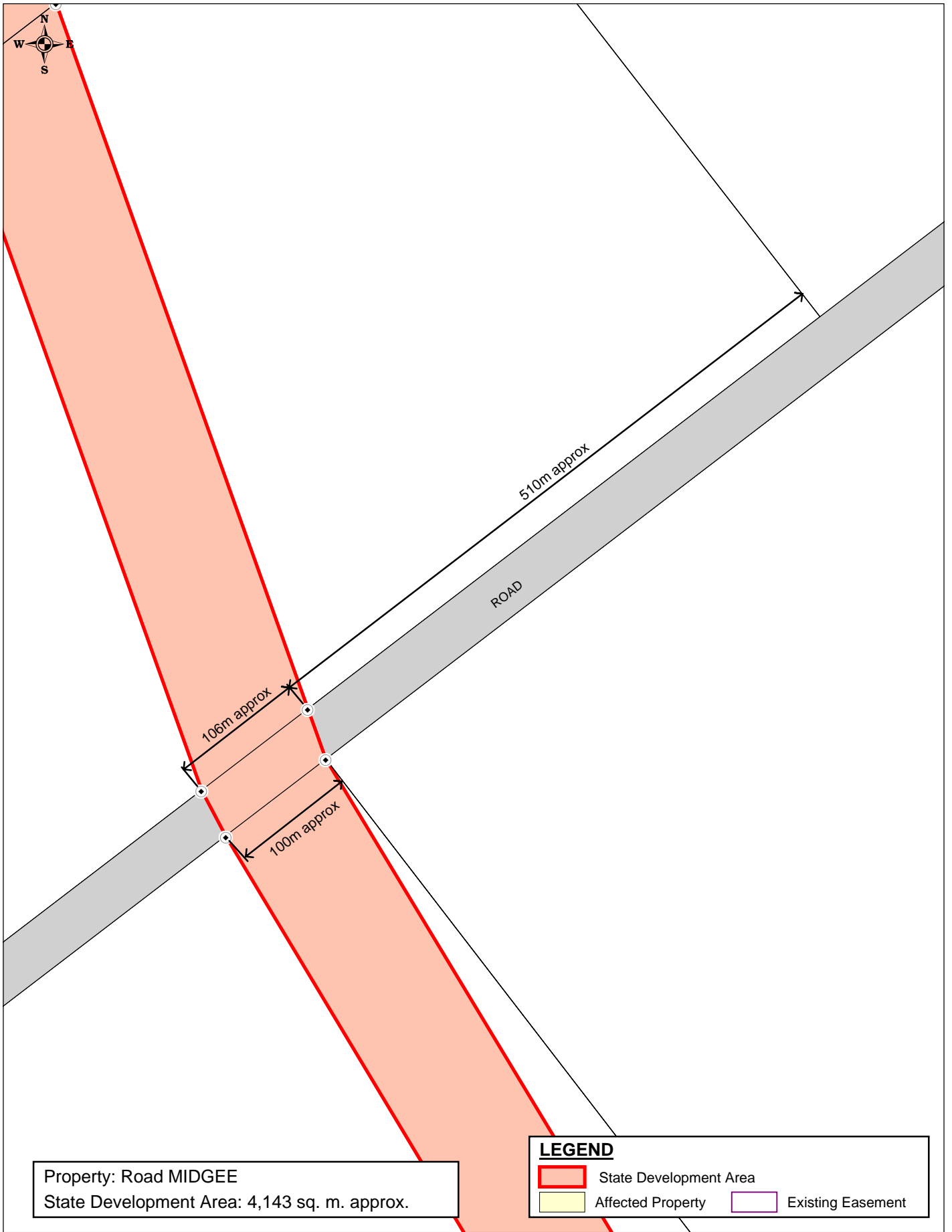
(iii) This plan may not be copied unless this note is included.

KM - DoI 20/08/2007
 DBJ - RLMS 20/08/2007

0 200 400m
 1:10000 at A4

SOURCE
 The Coordinator-General
 Natural Resources and Water
 RLMS Pty Ltd

SGIC_002_107
 STANWELL - GLADSTONE
 INFRASTRUCTURE CORRIDOR
 STATE DEVELOPMENT AREA
 DECLARATION PLAN
 PLAN 107 OF 204



Property: Road MIDGEE
 State Development Area: 4,143 sq. m. approx.

LEGEND


	State Development Area		Existing Easement
	Affected Property		

Based on or contains data provided by Natural Resources and Water, Queensland 2006 which gives no warranty in relation to the data (including accuracy, reliability, completeness or suitability) and accepts no warranty in relation to the data (including accuracy, reliability, completeness or suitability) and accepts no liability (including without limitation, liability in negligence) for any loss, damage or costs (including consequential damage) relating to any use of the data.

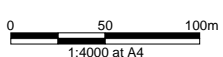
- (i) The Coordinator-General accepts no responsibility for any loss or damage suffered howsoever arising to any person or corporation who may use or rely on this plan in contravention of the terms of this clause or clauses (ii) & (iii)
- (ii) The dimensions, areas, number of lots, size & location of corridor information are approximate only and may vary.
- (iii) This plan may not be copied unless this note is included.

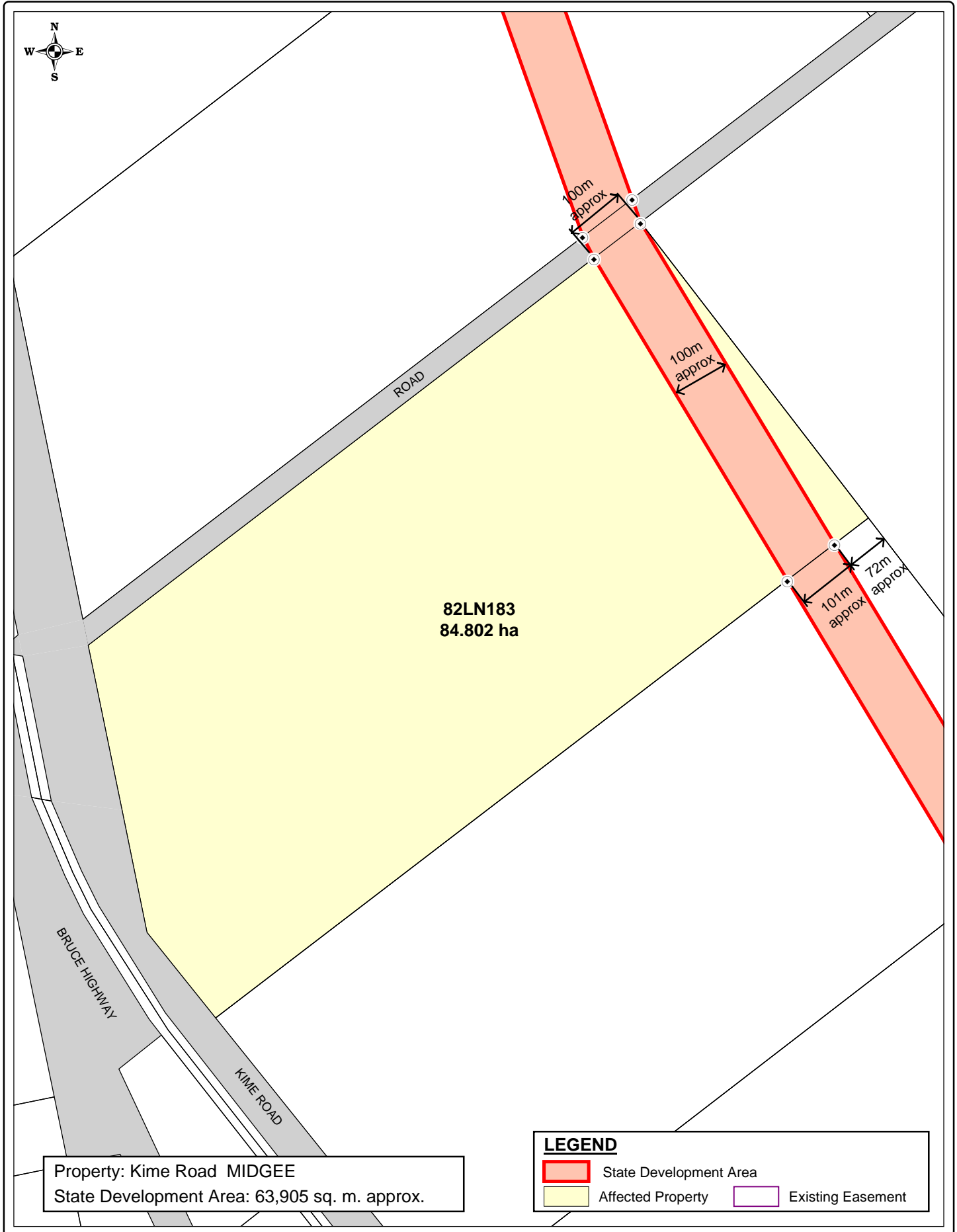
SOURCE
 The Coordinator-General
 Natural Resources and Water
 RLMS Pty Ltd

SGIC_002_108
 STANWELL - GLADSTONE
 INFRASTRUCTURE CORRIDOR
 STATE DEVELOPMENT AREA
 DECLARATION PLAN
 PLAN 108 OF 204



KM - DoI	20/08/2007
DBJ - RLMS	20/08/2007





Property: Kime Road MIDGEE
 State Development Area: 63,905 sq. m. approx.

LEGEND

	State Development Area		Existing Easement
	Affected Property		

Based on or contains data provided by Natural Resources and Water, Queensland 2006 which gives no warranty in relation to the data (including accuracy, reliability, completeness or suitability) and accepts no warranty in relation to the data (including accuracy, reliability, completeness or suitability) and accepts no liability (including without limitation, liability in negligence) for any loss, damage or costs (including consequential damage) relating to any use of the data.

KM - DoI	20/08/2007
DBJ - RLMS	20/08/2007

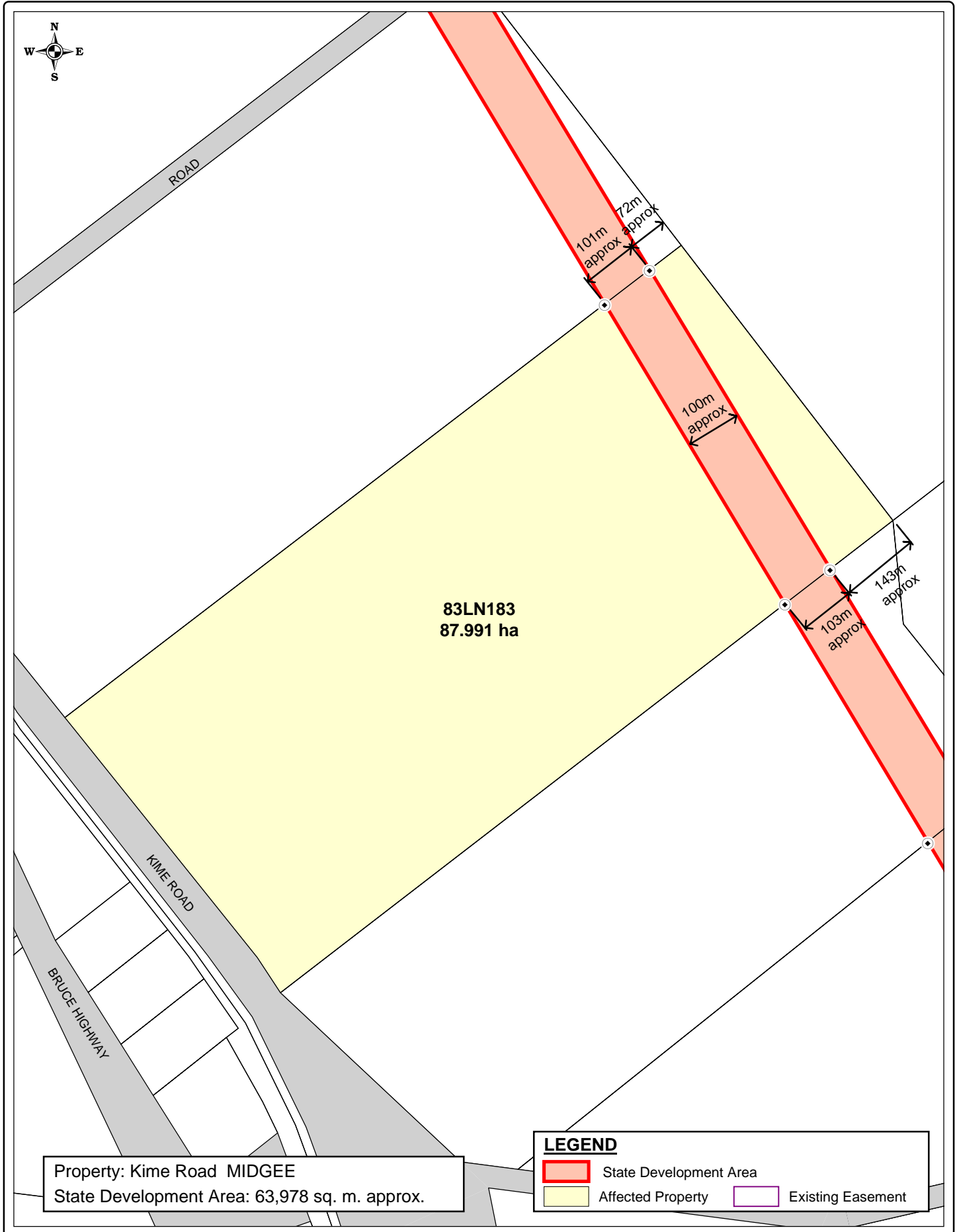
(i) The Coordinator-General accepts no responsibility for any loss or damage suffered howsoever arising to any person or corporation who may use or rely on this plan in contravention of the terms of this clause or clauses (ii) & (iii)

(ii) The dimensions, areas, number of lots, size & location of corridor information are approximate only and may vary.

(iii) This plan may not be copied unless this note is included.

SOURCE
 The Coordinator-General
 Natural Resources and Water
 RLMS Pty Ltd

SGIC_002_109
 STANWELL - GLADSTONE
 INFRASTRUCTURE CORRIDOR
 STATE DEVELOPMENT AREA
 DECLARATION PLAN
 PLAN 109 OF 204



Based on or contains data provided by Natural Resources and Water, Queensland 2006 which gives no warranty in relation to the data (including accuracy, reliability, completeness or suitability) and accepts no warranty in relation to the data (including accuracy, reliability, completeness or suitability) and accepts no liability (including without limitation, liability in negligence) for any loss, damage or costs (including consequential damage) relating to any use of the data.

(i) The Coordinator-General accepts no responsibility for any loss or damage suffered howsoever arising to any person or corporation who may use or rely on this plan in contravention of the terms of this clause or clauses (ii) & (iii)

(ii) The dimensions, areas, number of lots, size & location of corridor information are approximate only and may vary.

(iii) This plan may not be copied unless this note is included.

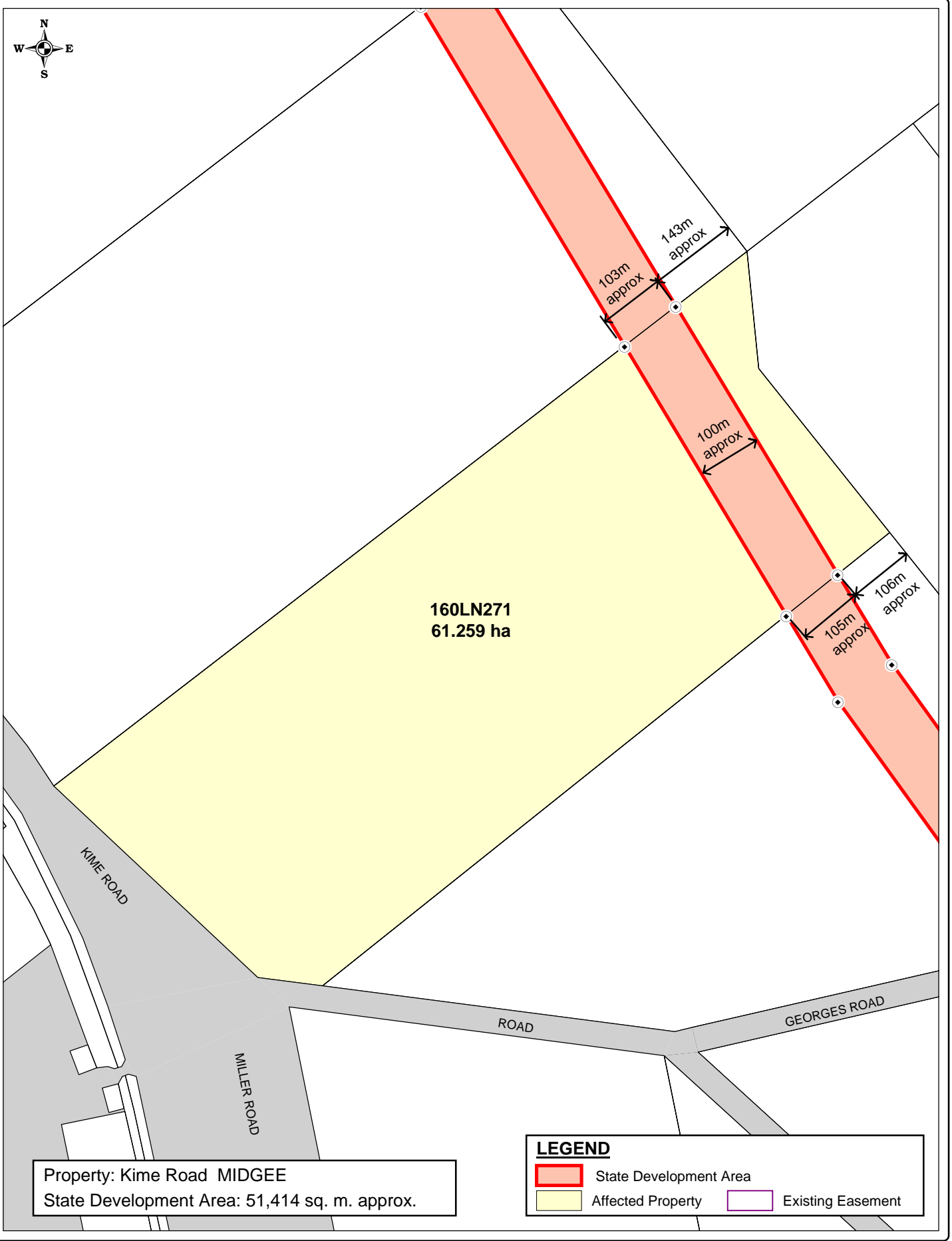
KM - DoI 20/08/2007
DBJ - RLMS 20/08/2007

0 150 300m
1:9000 at A4

SOURCE
The Coordinator-General
Natural Resources and Water
RLMS Pty Ltd




SGIC_002_110
STANWELL - GLADSTONE
INFRASTRUCTURE CORRIDOR
STATE DEVELOPMENT AREA
DECLARATION PLAN
PLAN 110 OF 204

GDA
Queensland Government
The Coordinator-General



Property: Kime Road MIDGEE
 State Development Area: 51,414 sq. m. approx.

LEGEND

	State Development Area		Affected Property		Existing Easement
---	------------------------	---	-------------------	---	-------------------

Based on or contains data provided by Natural Resources and Water, Queensland 2006 which gives no warranty in relation to the data (including accuracy, reliability, completeness or suitability) and accepts no warranty in relation to the data (including accuracy, reliability, completeness or suitability) and accepts no liability (including without limitation, liability in negligence) for any loss, damage or costs (including consequential damage) relating to any use of the data.

(i) The Coordinator-General accepts no responsibility for any loss or damage suffered howsoever arising to any person or corporation who may use or rely on this plan in contravention of the terms of this clause or clauses (ii) & (iii)

(ii) The dimensions, areas, number of lots, size & location of corridor information are approximate only and may vary.


(iii) This plan may not be copied unless this note is included.

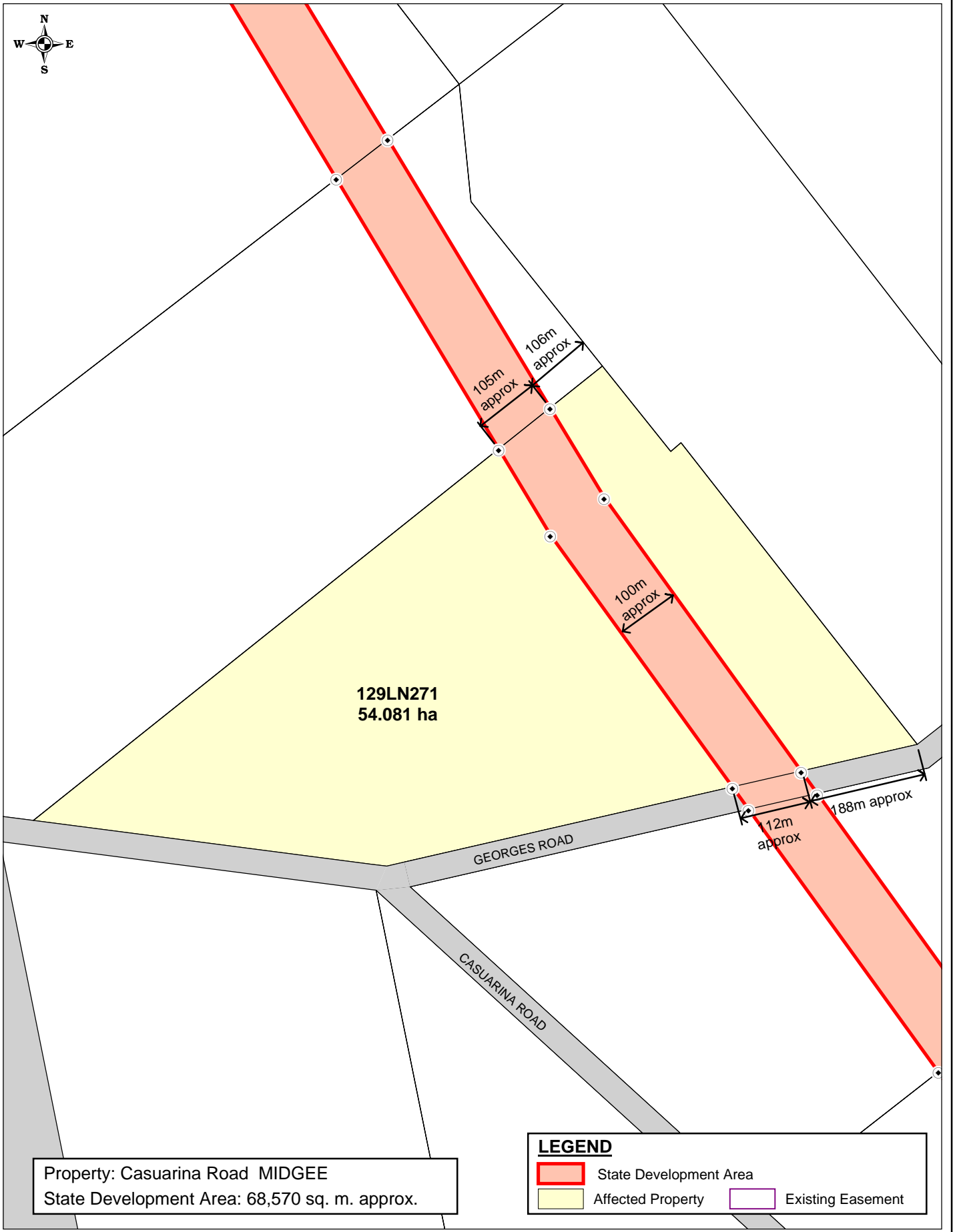
KM - DoI 20/08/2007
 DBJ - RLMS 20/08/2007

0 150 300m
 1:8000 at A4

SOURCE
 The Coordinator-General
 Natural Resources and Water
 RLMS Pty Ltd

SGIC_002_111
 STANWELL - GLADSTONE
 INFRASTRUCTURE CORRIDOR
 STATE DEVELOPMENT AREA
 DECLARATION PLAN
 PLAN 111 OF 204





Property: Casuarina Road MIDGEE
 State Development Area: 68,570 sq. m. approx.

LEGEND


	State Development Area		Affected Property		Existing Easement
---	------------------------	---	-------------------	---	-------------------

Based on or contains data provided by Natural Resources and Water, Queensland 2006 which gives no warranty in relation to the data (including accuracy, reliability, completeness or suitability) and accepts no warranty in relation to the data (including accuracy, reliability, completeness or suitability) and accepts no liability (including without limitation, liability in negligence) for any loss, damage or costs (including consequential damage) relating to any use of the data.

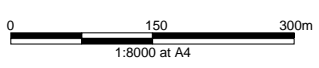
- (i) The Coordinator-General accepts no responsibility for any loss or damage suffered howsoever arising to any person or corporation who may use or rely on this plan in contravention of the terms of this clause or clauses (ii) & (iii)
- (ii) The dimensions, areas, number of lots, size & location of corridor information are approximate only and may vary.
- (iii) This plan may not be copied unless this note is included.

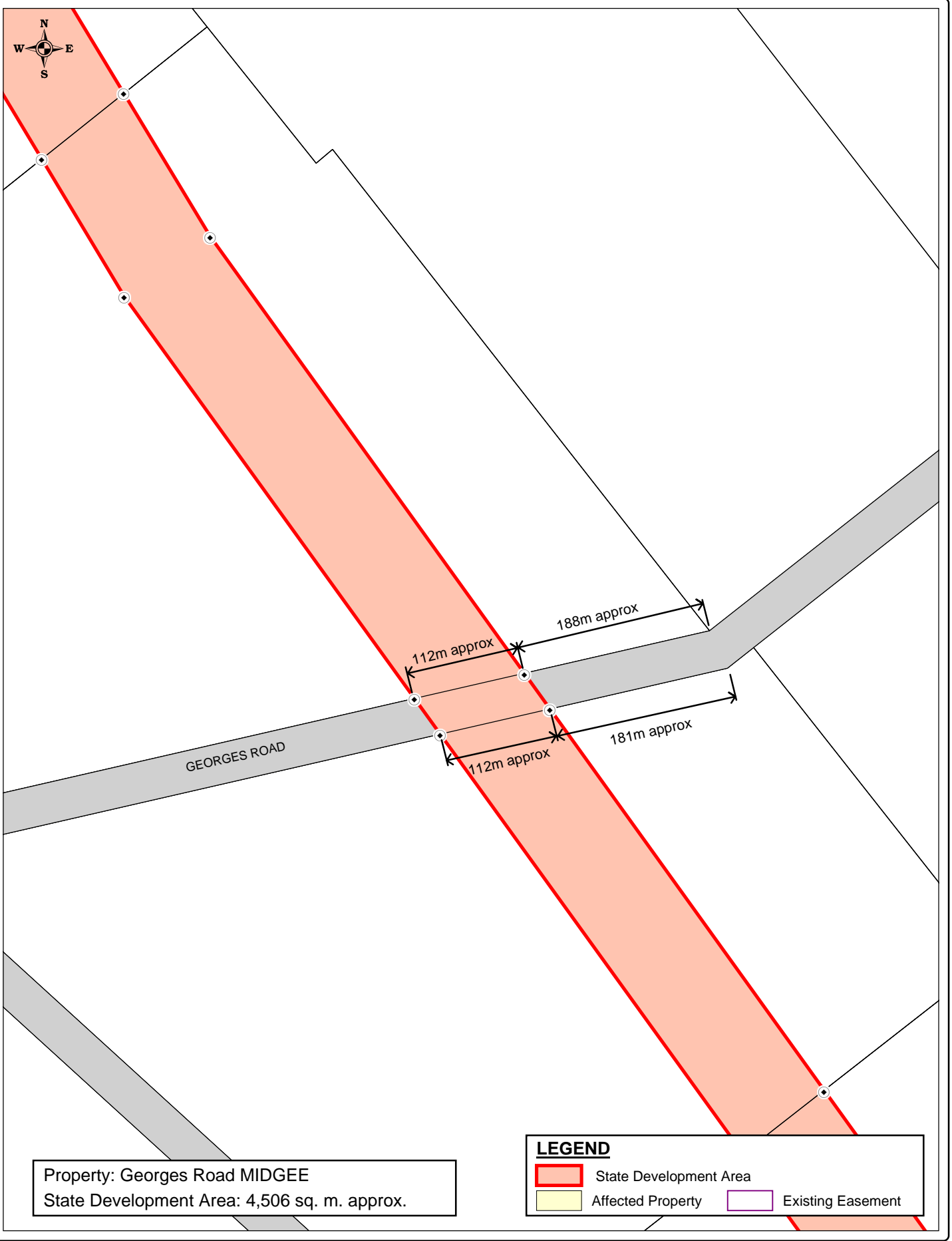
SOURCE
 The Coordinator-General
 Natural Resources and Water
 RLMS Pty Ltd

SGIC_002_112
 STANWELL - GLADSTONE
 INFRASTRUCTURE CORRIDOR
 STATE DEVELOPMENT AREA
 DECLARATION PLAN
 PLAN 112 OF 204






KM - DoI	20/08/2007
DBJ - RLMS	20/08/2007





Property: Georges Road MIDGEE
 State Development Area: 4,506 sq. m. approx.

LEGEND


	State Development Area		Existing Easement
	Affected Property		

Based on or contains data provided by Natural Resources and Water, Queensland 2006 which gives no warranty in relation to the data (including accuracy, reliability, completeness or suitability) and accepts no warranty in relation to the data (including accuracy, reliability, completeness or suitability) and accepts no liability (including without limitation, liability in negligence) for any loss, damage or costs (including consequential damage) relating to any use of the data.

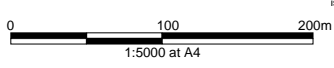
- (i) The Coordinator-General accepts no responsibility for any loss or damage suffered howsoever arising to any person or corporation who may use or rely on this plan in contravention of the terms of this clause or clauses (ii) & (iii)
- (ii) The dimensions, areas, number of lots, size & location of corridor information are approximate only and may vary.
- (iii) This plan may not be copied unless this note is included.

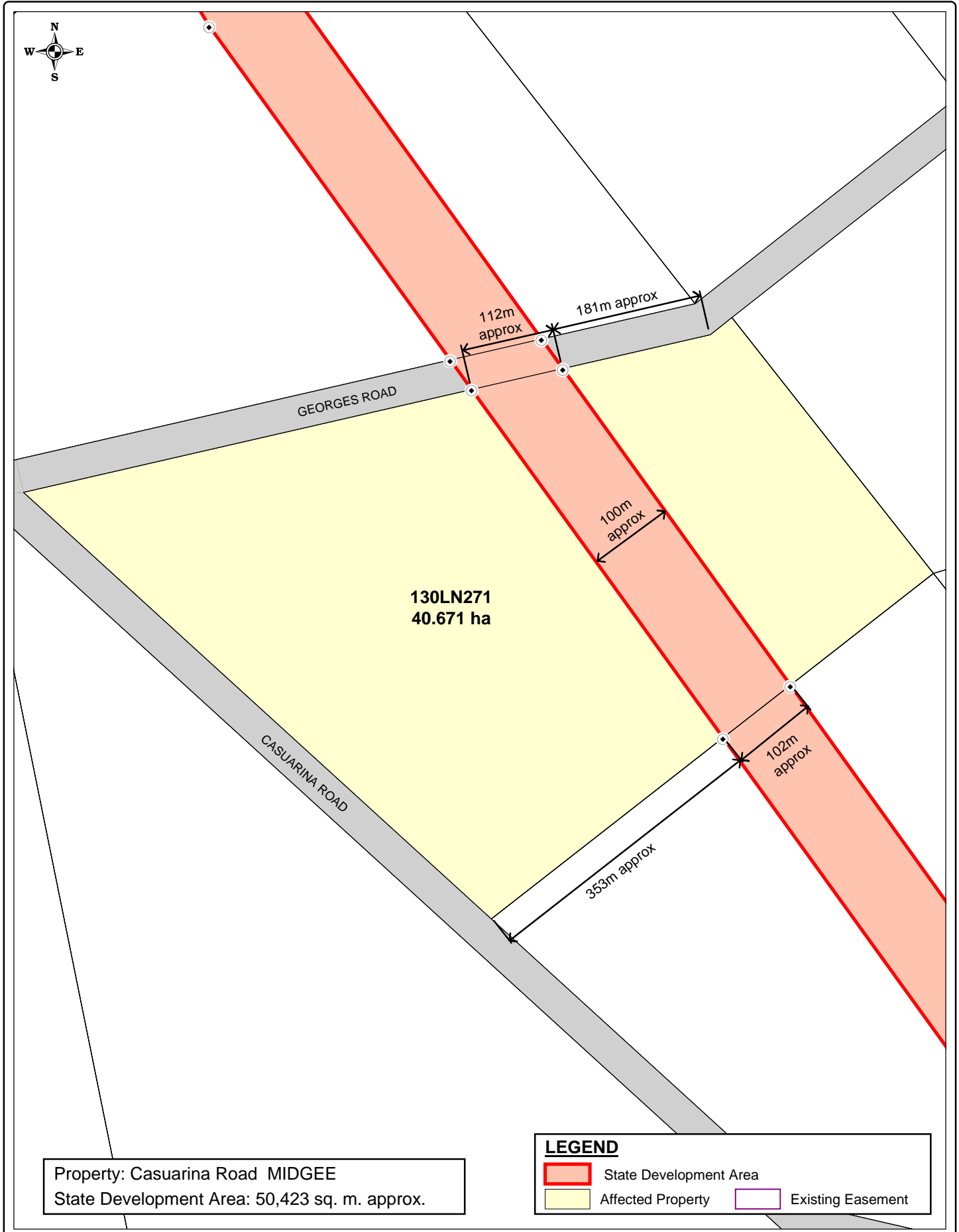
SOURCE
 The Coordinator-General
 Natural Resources and Water
 RLMS Pty Ltd

SGIC_002_113
 STANWELL - GLADSTONE
 INFRASTRUCTURE CORRIDOR
 STATE DEVELOPMENT AREA
 DECLARATION PLAN
 PLAN 113 OF 204



KM - DoI	20/08/2007
DBJ - RLMS	20/08/2007





Based on or contains data provided by Natural Resources and Water, Queensland 2006 which gives no warranty in relation to the data (including accuracy, reliability, completeness or suitability) and accepts no warranty in relation to the data (including accuracy, reliability, completeness or suitability) and accepts no liability (including without limitation, liability in negligence) for any loss, damage or costs (including consequential damage) relating to any use of the data.

KM - DoI 20/08/2007
 DBJ - RLMS 20/08/2007

0 100 200m
 1:6000 at A4



(i) The Coordinator-General accepts no responsibility for any loss or damage suffered howsoever arising to any person or corporation who may use or rely on this plan in contravention of the terms of this clause or clauses (ii) & (iii)

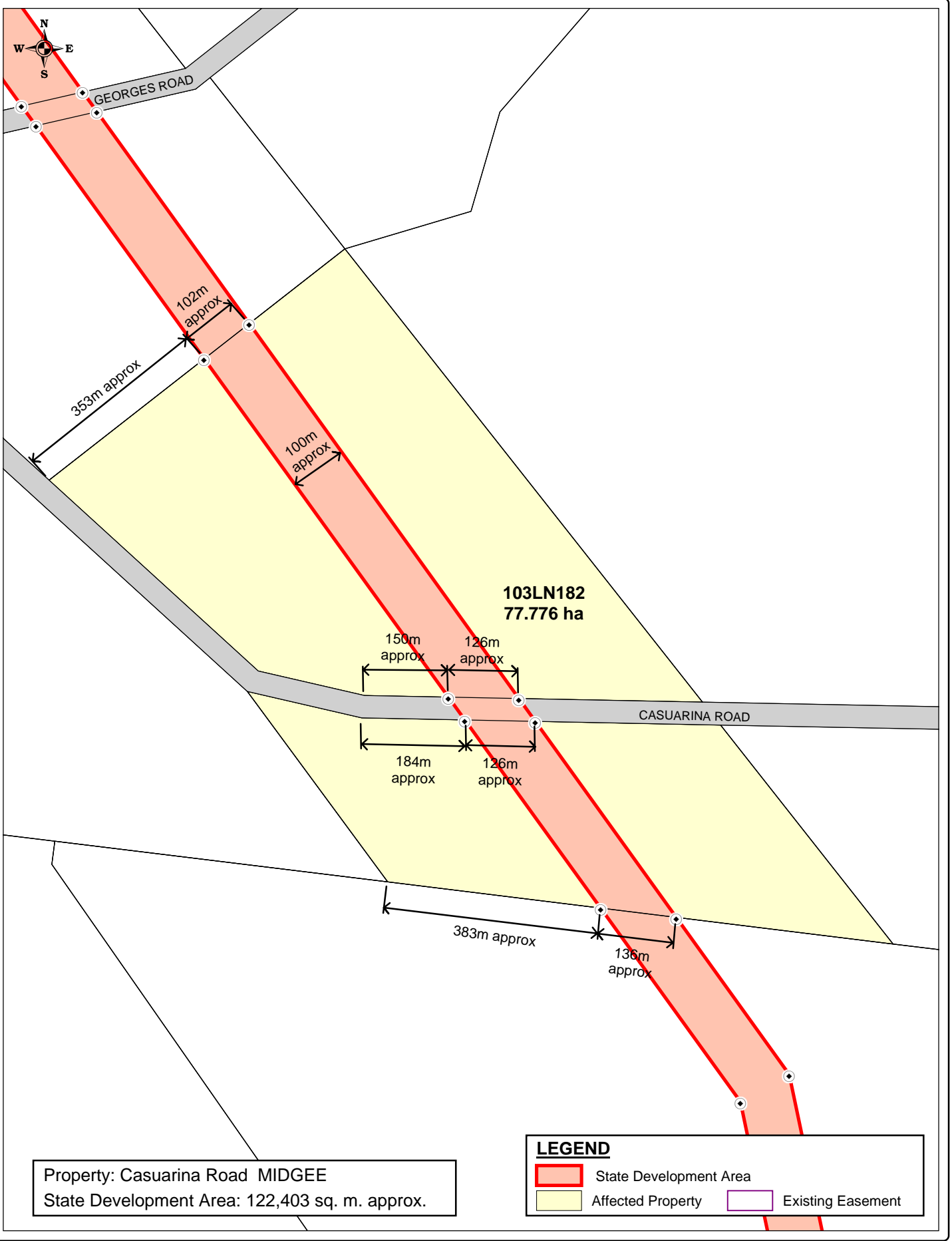
(ii) The dimensions, areas, number of lots, size & location of corridor information are approximate only and may vary.

(iii) This plan may not be copied unless this note is included.

SOURCE
 The Coordinator-General
 Natural Resources and Water
 RLMS Pty Ltd

SGIC_002_114
 STANWELL - GLADSTONE
 INFRASTRUCTURE CORRIDOR
 STATE DEVELOPMENT AREA
 DECLARATION PLAN
 PLAN 114 OF 204



Property: Casuarina Road MIDGEE
 State Development Area: 122,403 sq. m. approx.

LEGEND

- State Development Area
- Affected Property
- Existing Easement

Based on or contains data provided by Natural Resources and Water, Queensland 2006 which gives no warranty in relation to the data (including accuracy, reliability, completeness or suitability) and accepts no warranty in relation to the data (including accuracy, reliability, completeness or suitability) and accepts no liability (including without limitation, liability in negligence) for any loss, damage or costs (including consequential damage) relating to any use of the data.

KM - DoI 20/08/2007
 DBJ - RLMS 20/08/2007

0 150 300m
 1:9000 at A4

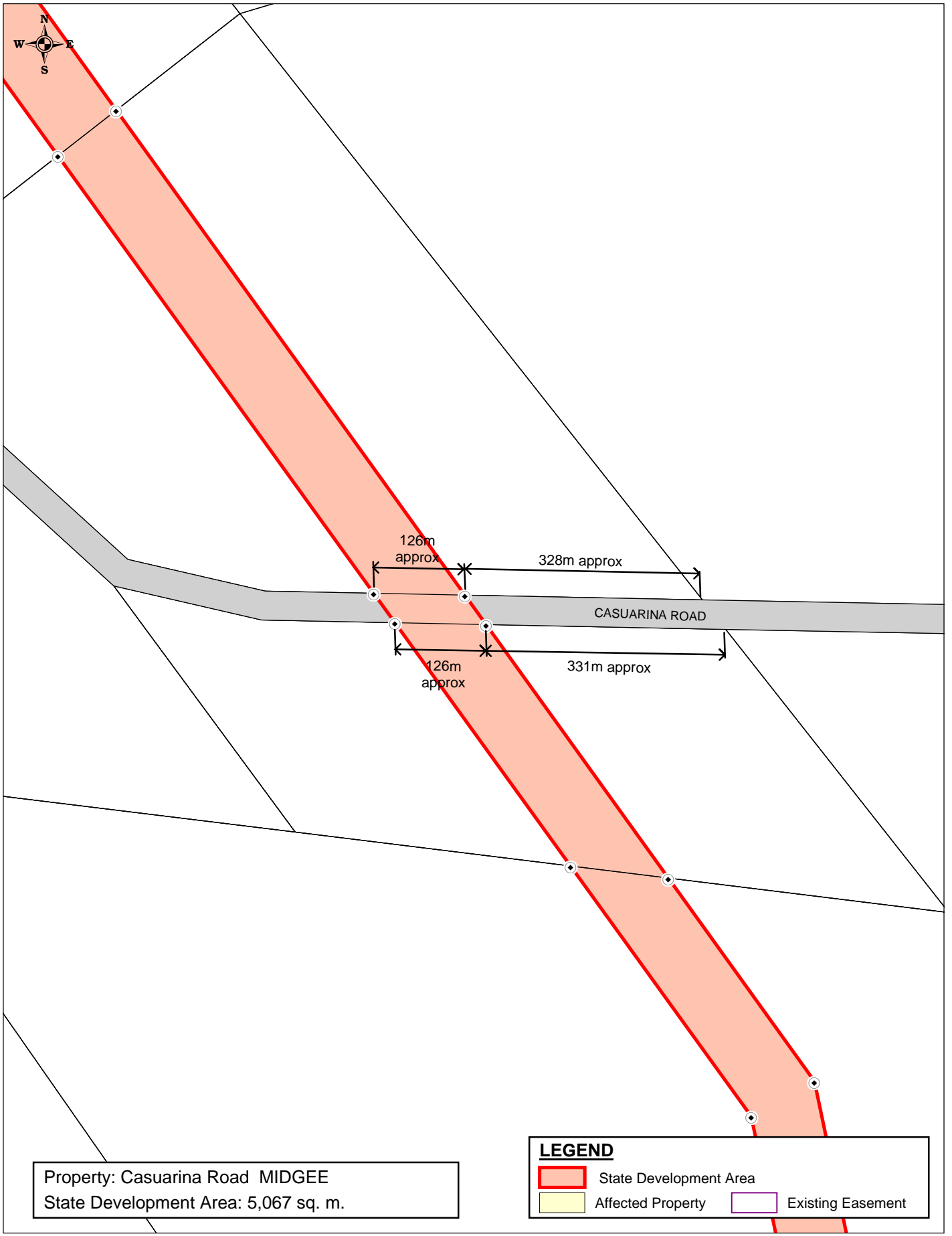
(i) The Coordinator-General accepts no responsibility for any loss or damage suffered howsoever arising to any person or corporation who may use or rely on this plan in contravention of the terms of this clause or clauses (ii) & (iii)

(ii) The dimensions, areas, number of lots, size & location of corridor information are approximate only and may vary.

(iii) This plan may not be copied unless this note is included.




SOURCE
 The Coordinator-General
 Natural Resources and Water
 RLMS Pty Ltd

SGIC_002_115
 STANWELL - GLADSTONE
 INFRASTRUCTURE CORRIDOR
 STATE DEVELOPMENT AREA
 DECLARATION PLAN
 PLAN 115 OF 204



Property: Casuarina Road MIDGEE
 State Development Area: 5,067 sq. m.

LEGEND



	State Development Area		Affected Property		Existing Easement
---	------------------------	---	-------------------	---	-------------------

Based on or contains data provided by Natural Resources and Water, Queensland 2006 which gives no warranty in relation to the data (including accuracy, reliability, completeness or suitability) and accepts no warranty in relation to the data (including accuracy, reliability, completeness or suitability) and accepts no liability (including without limitation, liability in negligence) for any loss, damage or costs (including consequential damage) relating to any use of the data.

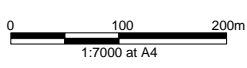
- (i) The Coordinator-General accepts no responsibility for any loss or damage suffered howsoever arising to any person or corporation who may use or rely on this plan in contravention of the terms of this clause or clauses (ii) & (iii)
- (ii) The dimensions, areas, number of lots, size & location of corridor information are approximate only and may vary.
- (iii) This plan may not be copied unless this note is included.

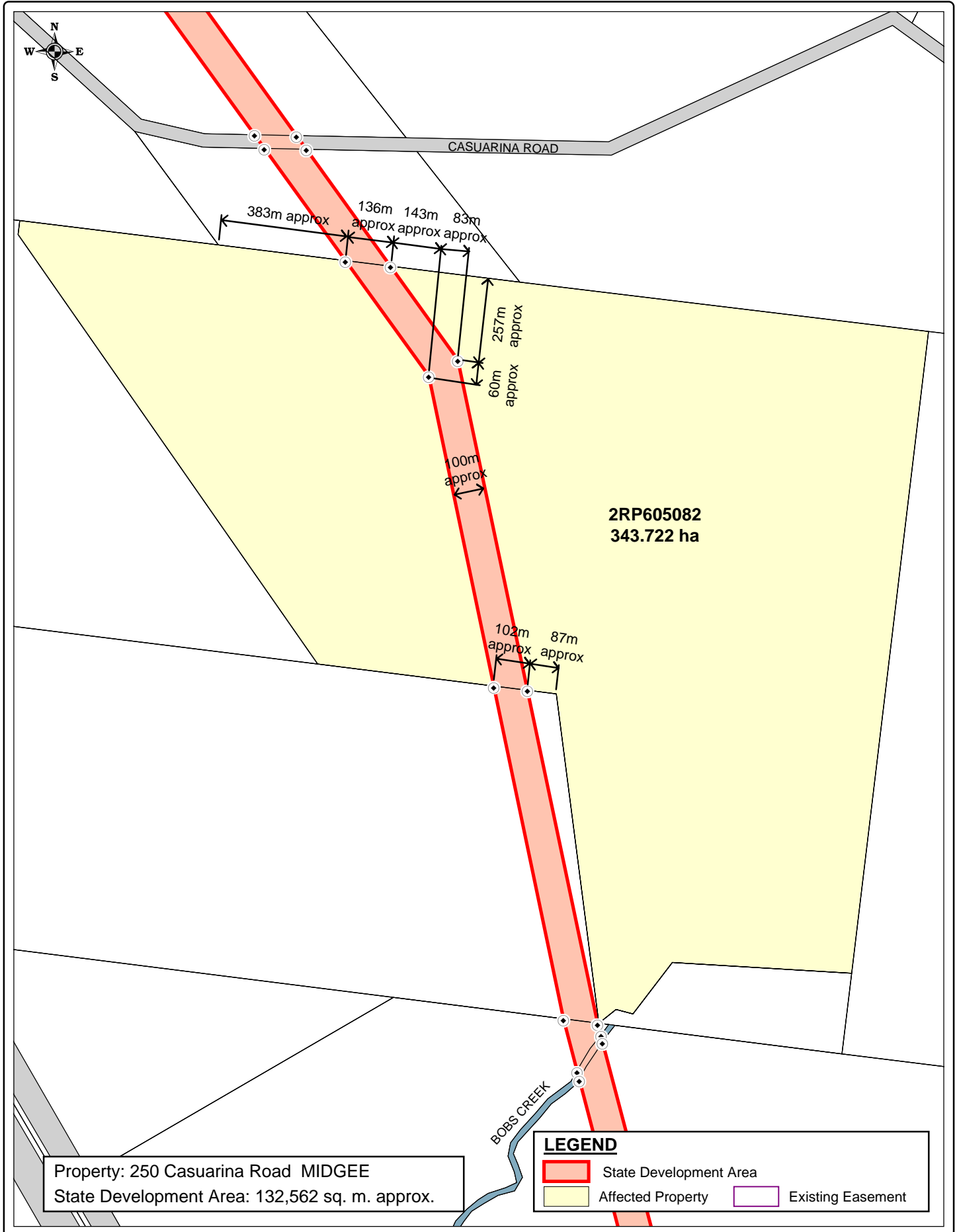
SOURCE
 The Coordinator-General
 Natural Resources and Water
 RLMS Pty Ltd

SGIC_002_116
 STANWELL - GLADSTONE
 INFRASTRUCTURE CORRIDOR
 STATE DEVELOPMENT AREA
 DECLARATION PLAN
 PLAN 116 OF 204

KM - DoI	20/08/2007
DBJ - RLMS	20/08/2007





Based on or contains data provided by Natural Resources and Water, Queensland 2006 which gives no warranty in relation to the data (including accuracy, reliability, completeness or suitability) and accepts no warranty in relation to the data (including accuracy, reliability, completeness or suitability) and accepts no liability (including without limitation, liability in negligence) for any loss, damage or costs (including consequential damage) relating to any use of the data.

KM - Dol 20/08/2007
 DBJ - RLMS 20/08/2007

0 250 500m
 1:15000 at A4

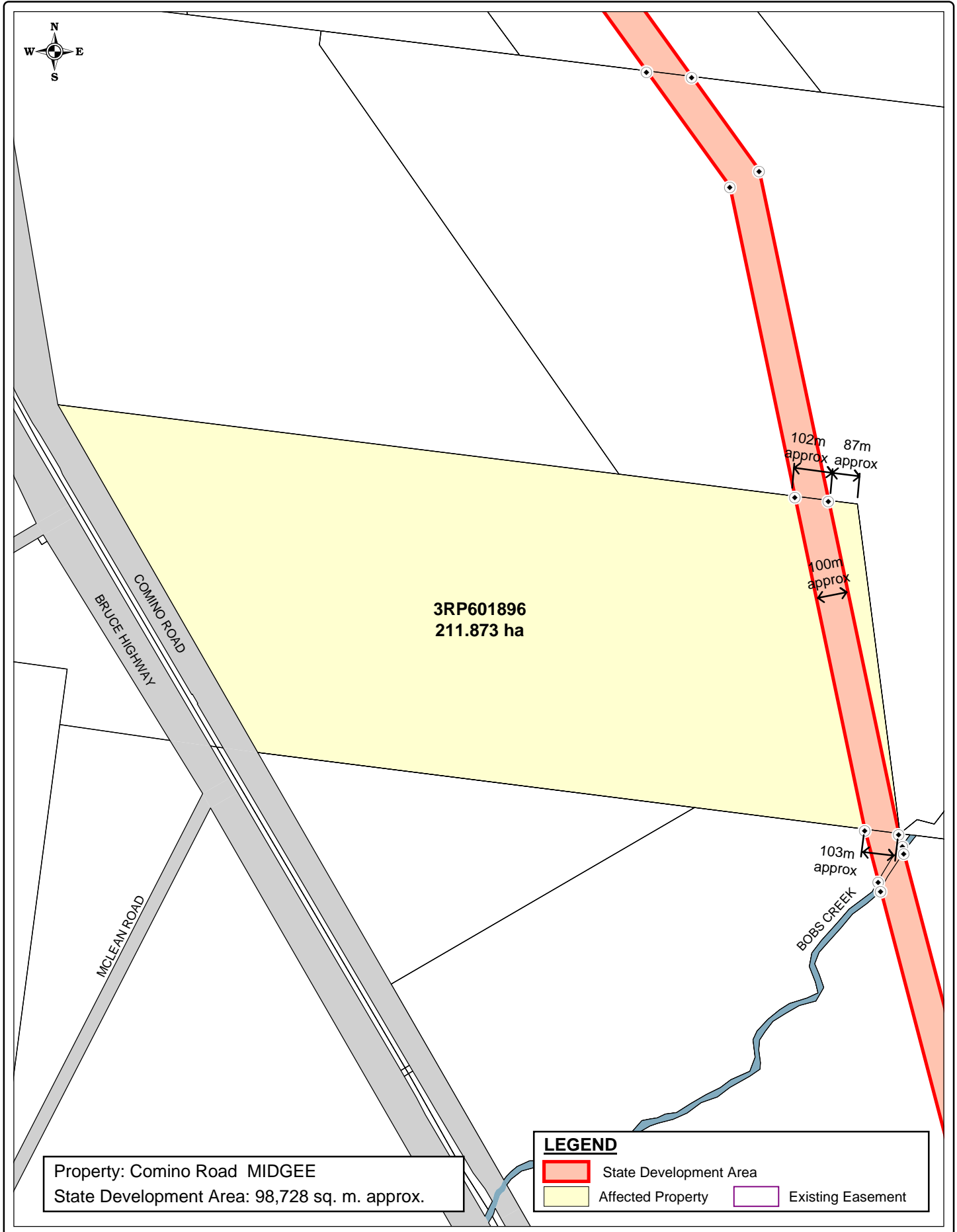
(i) The Coordinator-General accepts no responsibility for any loss or damage suffered howsoever arising to any person or corporation who may use or rely on this plan in contravention of the terms of this clause or clauses (ii) & (iii)

(ii) The dimensions, areas, number of lots, size & location of corridor information are approximate only and may vary.

(iii) This plan may not be copied unless this note is included.

SOURCE
 The Coordinator-General
 Natural Resources and Water
 RLMS Pty Ltd

SGIC_002_117
 STANWELL - GLADSTONE
 INFRASTRUCTURE CORRIDOR
 STATE DEVELOPMENT AREA
 DECLARATION PLAN
 PLAN 117 OF 204



Property: Comino Road MIDGEE
 State Development Area: 98,728 sq. m. approx.

LEGEND

	State Development Area		Existing Easement
	Affected Property		

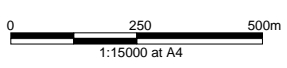
Based on or contains data provided by Natural Resources and Water, Queensland 2006 which gives no warranty in relation to the data (including accuracy, reliability, completeness or suitability) and accepts no warranty in relation to the data (including accuracy, reliability, completeness or suitability) and accepts no liability (including without limitation, liability in negligence) for any loss, damage or costs (including consequential damage) relating to any use of the data.

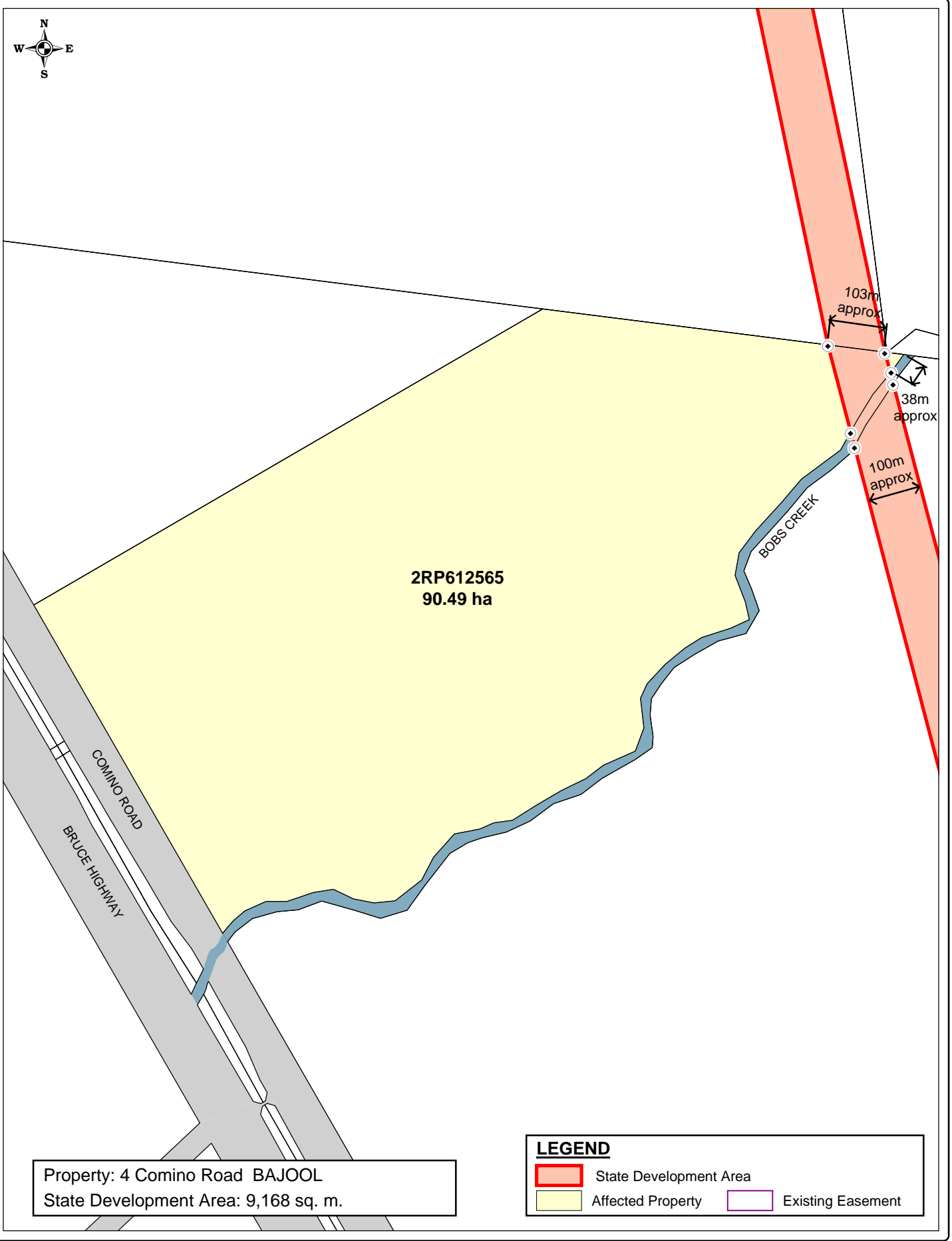
- (i) The Coordinator-General accepts no responsibility for any loss or damage suffered howsoever arising to any person or corporation who may use or rely on this plan in contravention of the terms of this clause or clauses (ii) & (iii)
- (ii) The dimensions, areas, number of lots, size & location of corridor information are approximate only and may vary.
- (iii) This plan may not be copied unless this note is included.

SOURCE
 The Coordinator-General
 Natural Resources and Water
 RLMS Pty Ltd

SGIC_002_118
 STANWELL - GLADSTONE
 INFRASTRUCTURE CORRIDOR
 STATE DEVELOPMENT AREA
 DECLARATION PLAN
 PLAN 118 OF 204

KM - DoI	20/08/2007
DBJ - RLMS	20/08/2007





2RP612565
90.49 ha

COMINO ROAD
 BRUCE HIGHWAY

BOB'S CREEK

103m approx
 38m approx
 100m approx

Property: 4 Comino Road BAJOOL
 State Development Area: 9,168 sq. m.

LEGEND

	State Development Area		Affected Property		Existing Easement
--	------------------------	--	-------------------	--	-------------------

Based on or contains data provided by Natural Resources and Water, Queensland 2006 which gives no warranty in relation to the data (including accuracy, reliability, completeness or suitability) and accepts no warranty in relation to the data (including accuracy, reliability, completeness or suitability) and accepts no liability (including without limitation, liability in negligence) for any loss, damage or costs (including consequential damage) relating to any use of the data.

(i) The Coordinator-General accepts no responsibility for any loss or damage suffered howsoever arising to any person or corporation who may use or rely on this plan in contravention of the terms of this clause or clauses (ii) & (iii)

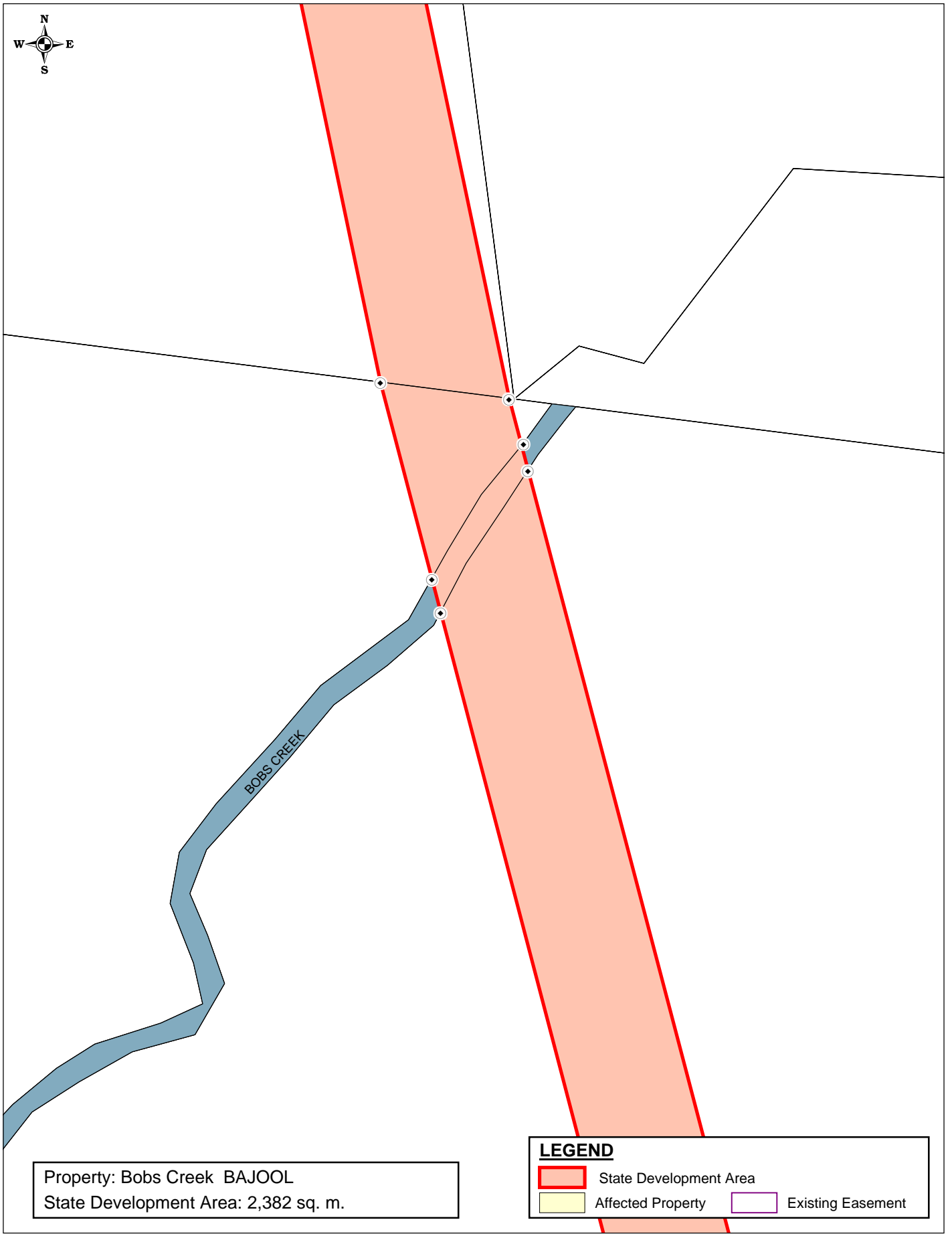
(ii) The dimensions, areas, number of lots, size & location of corridor information are approximate only and may vary.

(iii) This plan may not be copied unless this note is included.

KM - DoI	20/08/2007
DBJ - RLMS	20/08/2007

SOURCE
 The Coordinator-General
 Natural Resources and Water
 RLMS Pty Ltd

SGIC_002_119
 STANWELL - GLADSTONE
 INFRASTRUCTURE CORRIDOR
 STATE DEVELOPMENT AREA
 DECLARATION PLAN
 PLAN 119 OF 204



Property: Bobs Creek BAJOOL
State Development Area: 2,382 sq. m.

LEGEND

	State Development Area		Affected Property		Existing Easement
--	------------------------	--	-------------------	--	-------------------

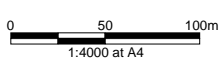
Based on or contains data provided by Natural Resources and Water, Queensland 2006 which gives no warranty in relation to the data (including accuracy, reliability, completeness or suitability) and accepts no warranty in relation to the data (including accuracy, reliability, completeness or suitability) and accepts no liability (including without limitation, liability in negligence) for any loss, damage or costs (including consequential damage) relating to any use of the data.

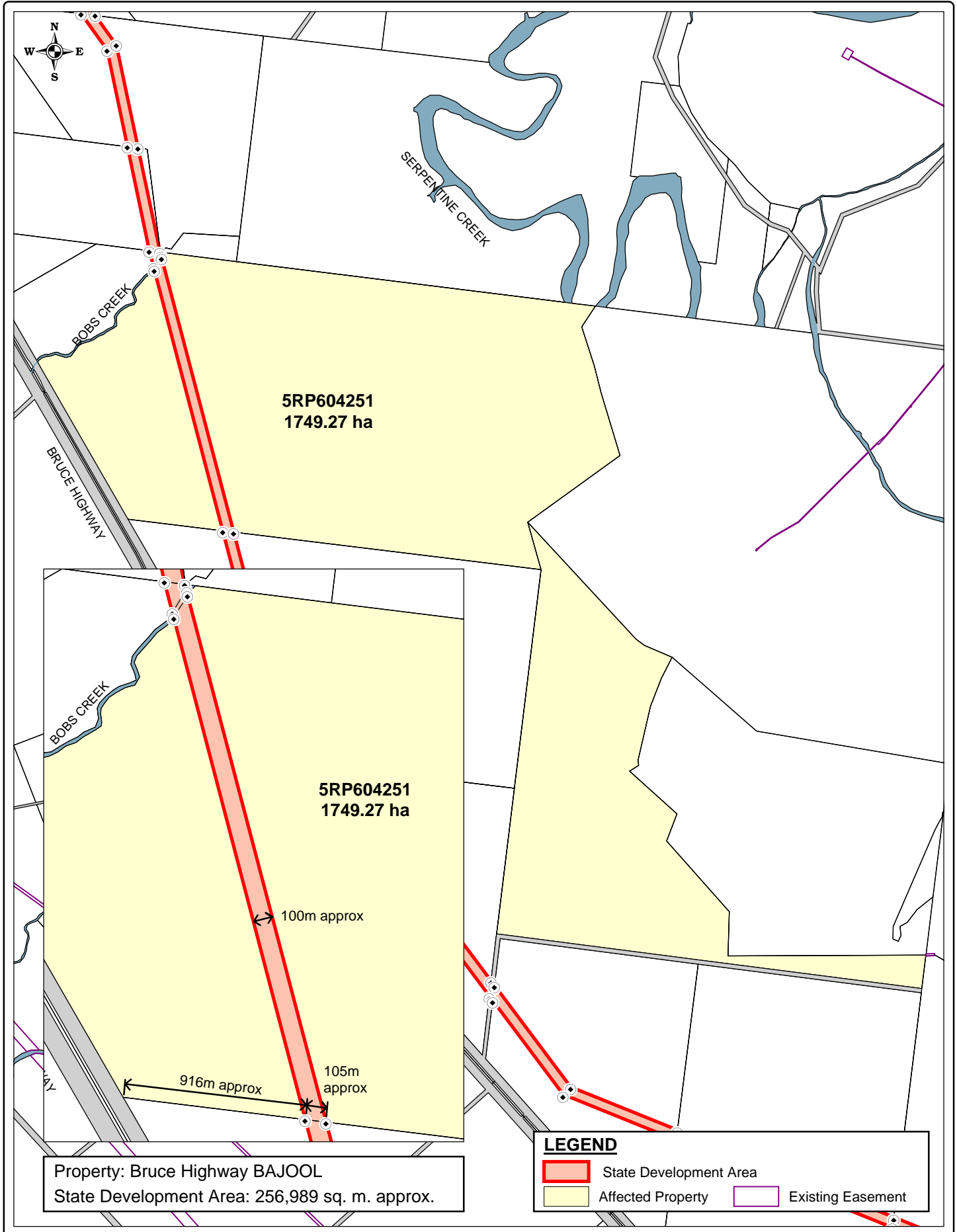
- (i) The Coordinator-General accepts no responsibility for any loss or damage suffered howsoever arising to any person or corporation who may use or rely on this plan in contravention of the terms of this clause or clauses (ii) & (iii)
- (ii) The dimensions, areas, number of lots, size & location of corridor information are approximate only and may vary.
- (iii) This plan may not be copied unless this note is included.

SOURCE
The Coordinator-General
Natural Resources and Water
RLMS Pty Ltd

SGIC_002_120
STANWELL - GLADSTONE
INFRASTRUCTURE CORRIDOR
STATE DEVELOPMENT AREA
DECLARATION PLAN
PLAN 120 OF 204

KM - DoI	20/08/2007
DBJ - RLMS	20/08/2007





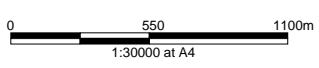
Based on or contains data provided by Natural Resources and Water, Queensland 2006 which gives no warranty in relation to the data (including accuracy, reliability, completeness or suitability) and accepts no warranty in relation to the data (including accuracy, reliability, completeness or suitability) and accepts no liability (including without limitation, liability in negligence) for any loss, damage or costs (including consequential damage) relating to any use of the data.

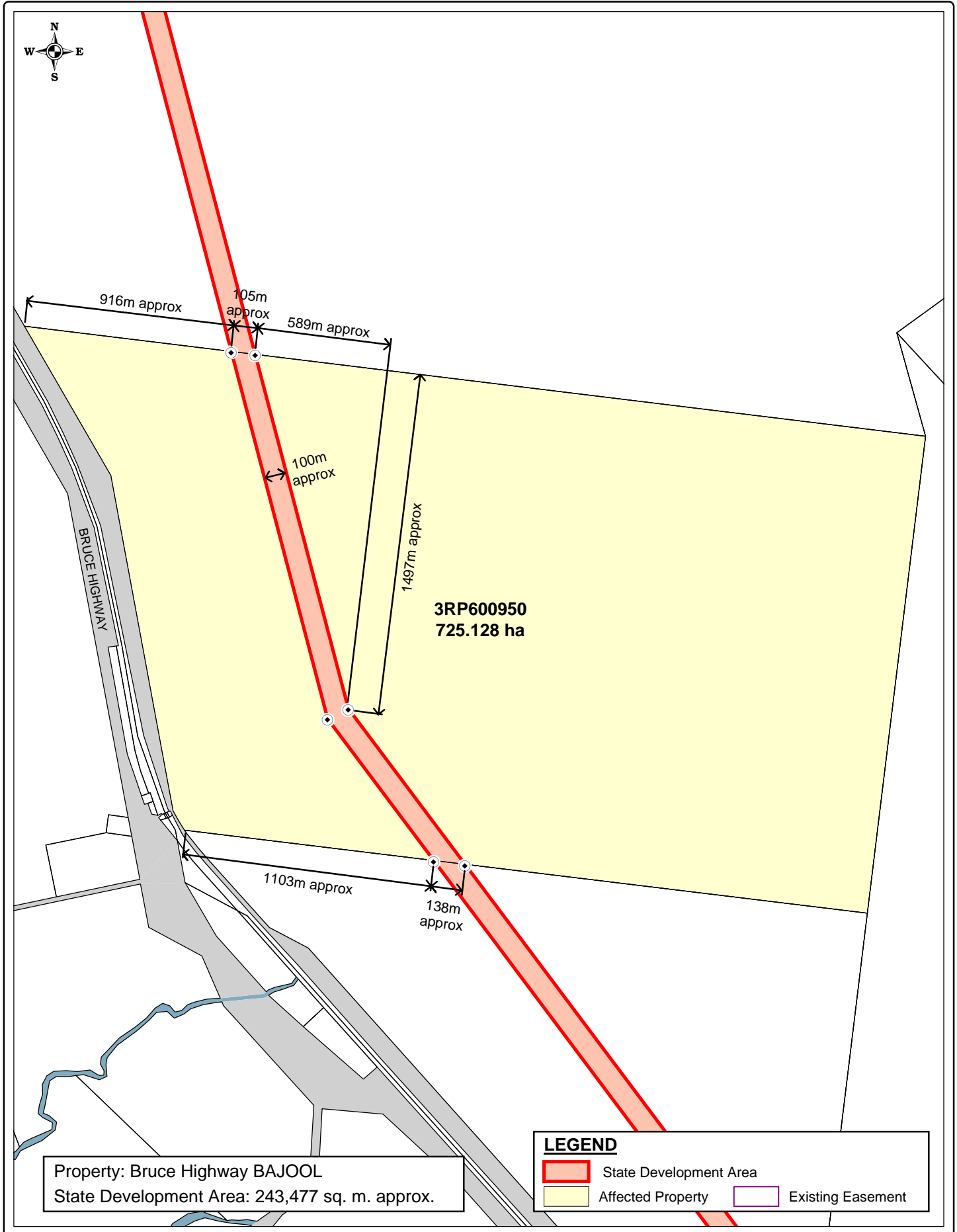
- (i) The Coordinator-General accepts no responsibility for any loss or damage suffered howsoever arising to any person or corporation who may use or rely on this plan in contravention of the terms of this clause or clauses (ii) & (iii)
- (ii) The dimensions, areas, number of lots, size & location of corridor information are approximate only and may vary.
- (iii) This plan may not be copied unless this note is included.


SOURCE
 The Coordinator-General
 Natural Resources and Water
 RLMS Pty Ltd

SGIC_002_121
**STANWELL - GLADSTONE
 INFRASTRUCTURE CORRIDOR
 STATE DEVELOPMENT AREA
 DECLARATION PLAN
 PLAN 121 OF 204**

KM - DdI	20/08/2007
DBJ - RLMS	20/08/2007

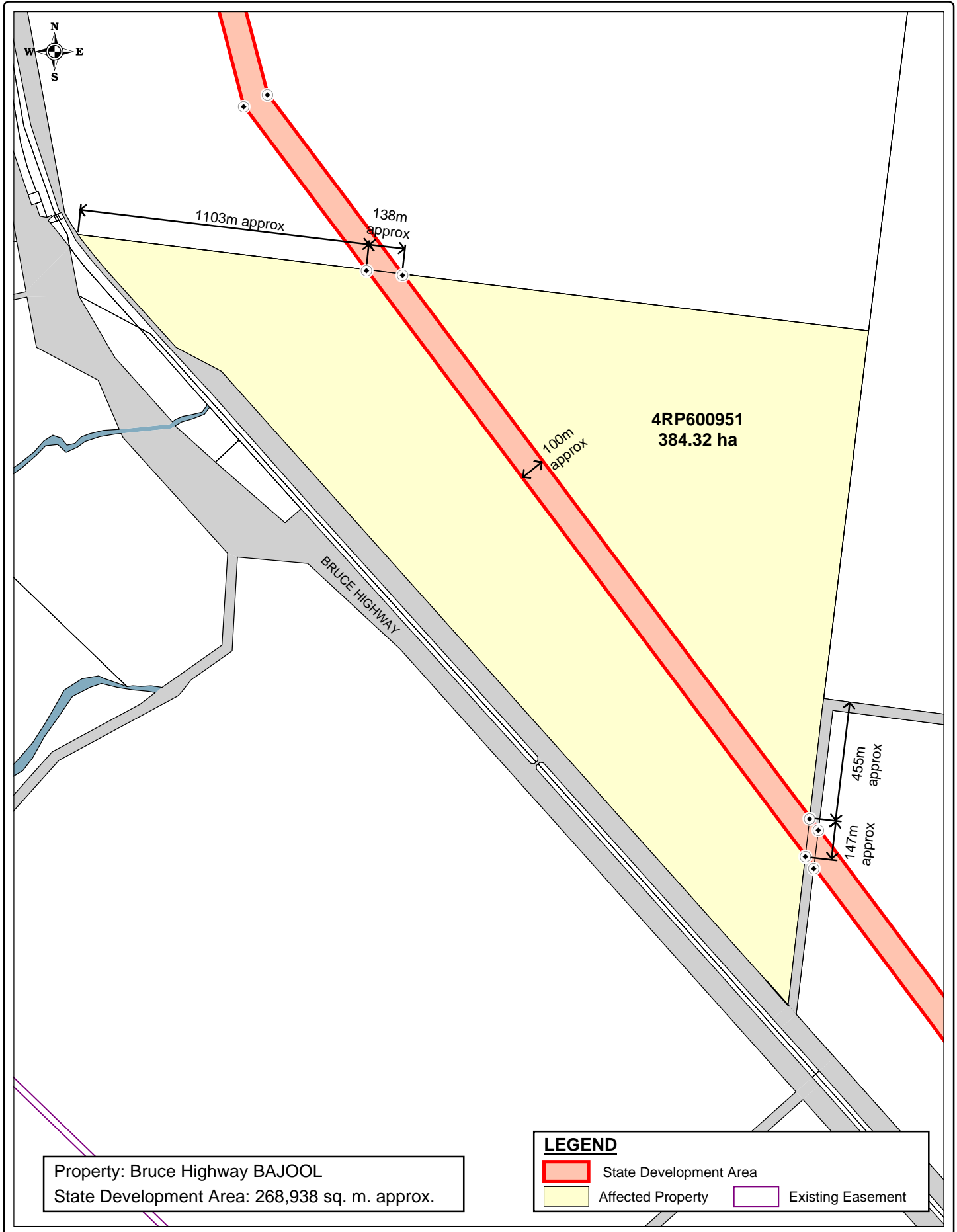




<p>Based on or contains data provided by Natural Resources and Water, Queensland 2006 which gives no warranty in relation to the data (including accuracy, reliability, completeness or suitability) and accepts no warranty in relation to the data (including accuracy, reliability, completeness or suitability) and accepts no liability (including without limitation, liability in negligence) for any loss, damage or costs (including consequential damage) relating to any use of the data.</p>	<p>(i) The Coordinator-General accepts no responsibility for any loss or damage suffered howsoever arising to any person or corporation who may use or rely on this plan in contravention of the terms of this clause or clauses (ii) & (iii)</p> <p>(ii) The dimensions, areas, number of lots, size & location of corridor information are approximate only and may vary.</p> <p>(iii) This plan may not be copied unless this note is included.</p>	<p>SOURCE The Coordinator-General Natural Resources and Water RLMS Pty Ltd</p>	<p>SGIC_002_122 STANWELL - GLADSTONE INFRASTRUCTURE CORRIDOR STATE DEVELOPMENT AREA DECLARATION PLAN PLAN 122 OF 204</p> 
--	--	---	--

KM - DoI	20/08/2007
DBJ - RLMS	20/08/2007





Based on or contains data provided by Natural Resources and Water, Queensland 2006 which gives no warranty in relation to the data (including accuracy, reliability, completeness or suitability) and accepts no warranty in relation to the data (including accuracy, reliability, completeness or suitability) and accepts no liability (including without limitation, liability in negligence) for any loss, damage or costs (including consequential damage) relating to any use of the data.

(i) The Coordinator-General accepts no responsibility for any loss or damage suffered howsoever arising to any person or corporation who may use or rely on this plan in contravention of the terms of this clause or clauses (ii) & (iii)

(ii) The dimensions, areas, number of lots, size & location of corridor information are approximate only and may vary.

(iii) This plan may not be copied unless this note is included.

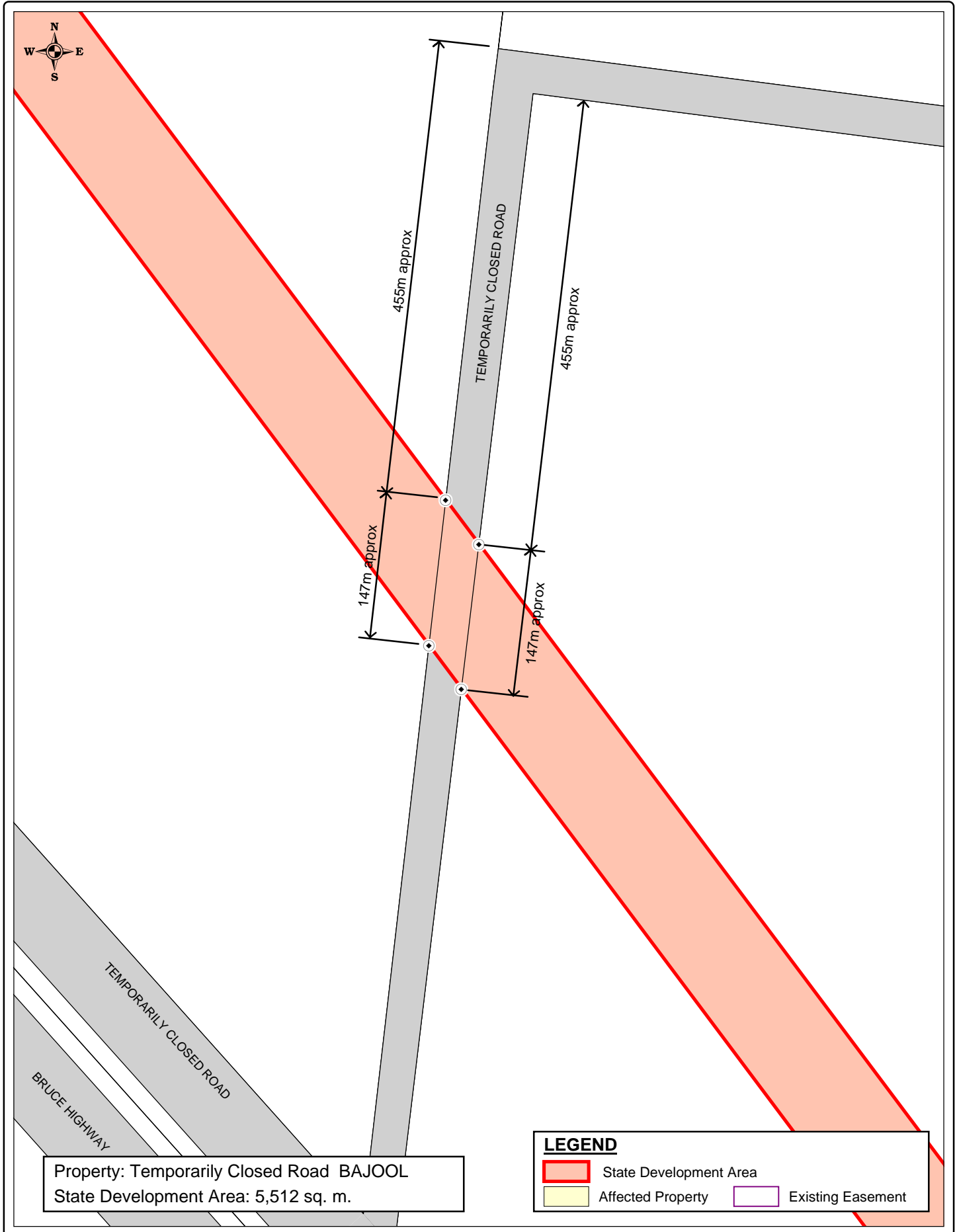
KM - DoI 20/08/2007
 DBJ - RLMS 20/08/2007

0 350 700m
 1:19000 at A4

SOURCE
 The Coordinator-General
 Natural Resources and Water
 RLMS Pty Ltd

SGIC_002_123
 STANWELL - GLADSTONE
 INFRASTRUCTURE CORRIDOR
 STATE DEVELOPMENT AREA
 DECLARATION PLAN
 PLAN 123 OF 204

GDA
 Queensland Government
 The Coordinator-General



Based on or contains data provided by Natural Resources and Water, Queensland 2006 which gives no warranty in relation to the data (including accuracy, reliability, completeness or suitability) and accepts no warranty in relation to the data (including accuracy, reliability, completeness or suitability) and accepts no liability (including without limitation, liability in negligence) for any loss, damage or costs (including consequential damage) relating to any use of the data.

(i) The Coordinator-General accepts no responsibility for any loss or damage suffered howsoever arising to any person or corporation who may use or rely on this plan in contravention of the terms of this clause or clauses (ii) & (iii)

(ii) The dimensions, areas, number of lots, size & location of corridor information are approximate only and may vary.

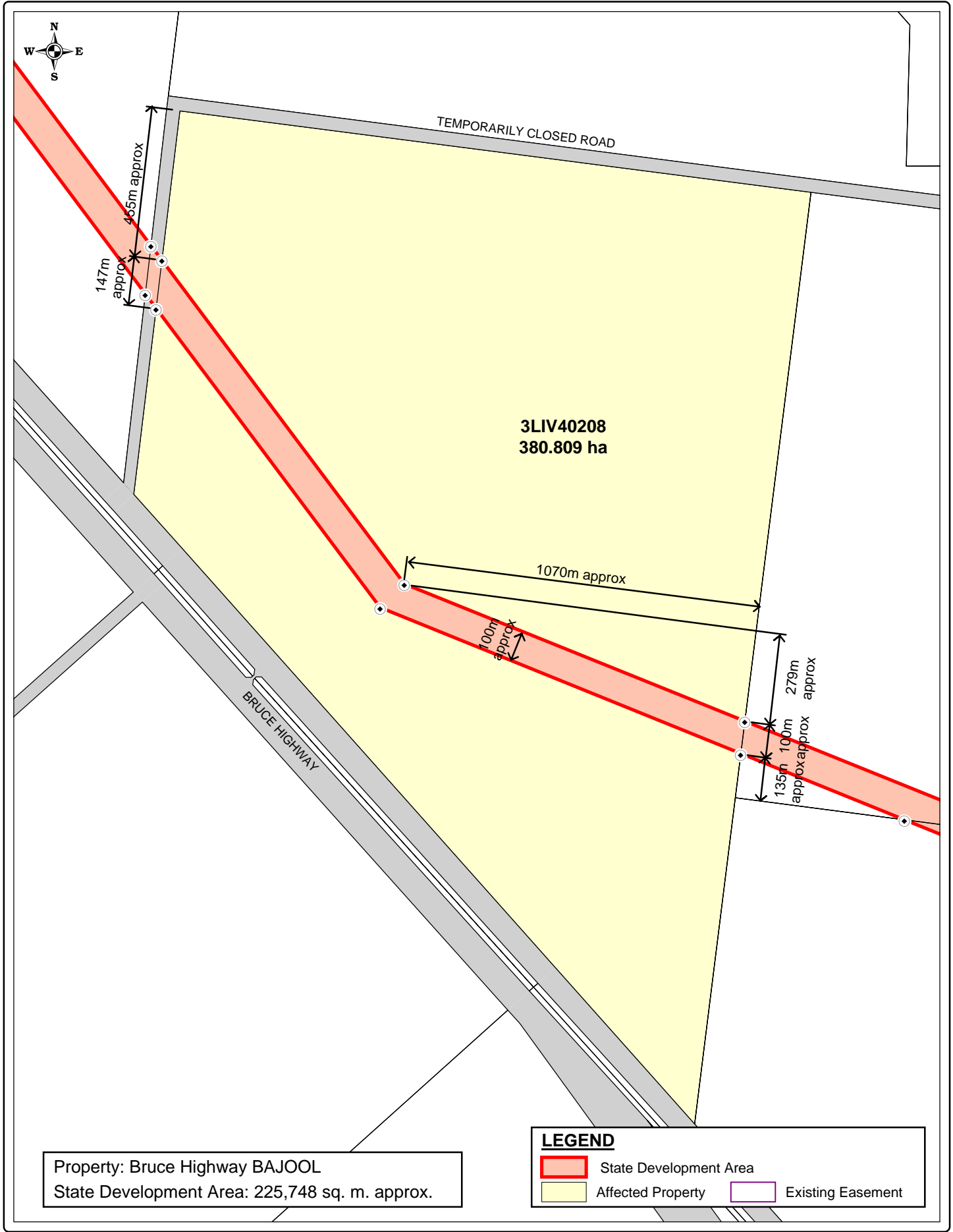
(iii) This plan may not be copied unless this note is included.

KM - DoI 20/08/2007
 DBJ - RLMS 20/08/2007

0 100 200m
 1:5000 at A4

SOURCE
 The Coordinator-General
 Natural Resources and Water
 RLMS Pty Ltd

SGIC_002_124
 STANWELL - GLADSTONE
 INFRASTRUCTURE CORRIDOR
 STATE DEVELOPMENT AREA
 DECLARATION PLAN
 PLAN 124 OF 204



Based on or contains data provided by Natural Resources and Water, Queensland 2006 which gives no warranty in relation to the data (including accuracy, reliability, completeness or suitability) and accepts no warranty in relation to the data (including accuracy, reliability, completeness or suitability) and accepts no liability (including without limitation, liability in negligence) for any loss, damage or costs (including consequential damage) relating to any use of the data.

KM - Dol 21/08/2007
 DBJ - RLMS 21/08/2007



(i) The Coordinator-General accepts no responsibility for any loss or damage suffered howsoever arising to any person or corporation who may use or rely on this plan in contravention of the terms of this clause or clauses (ii) & (iii)

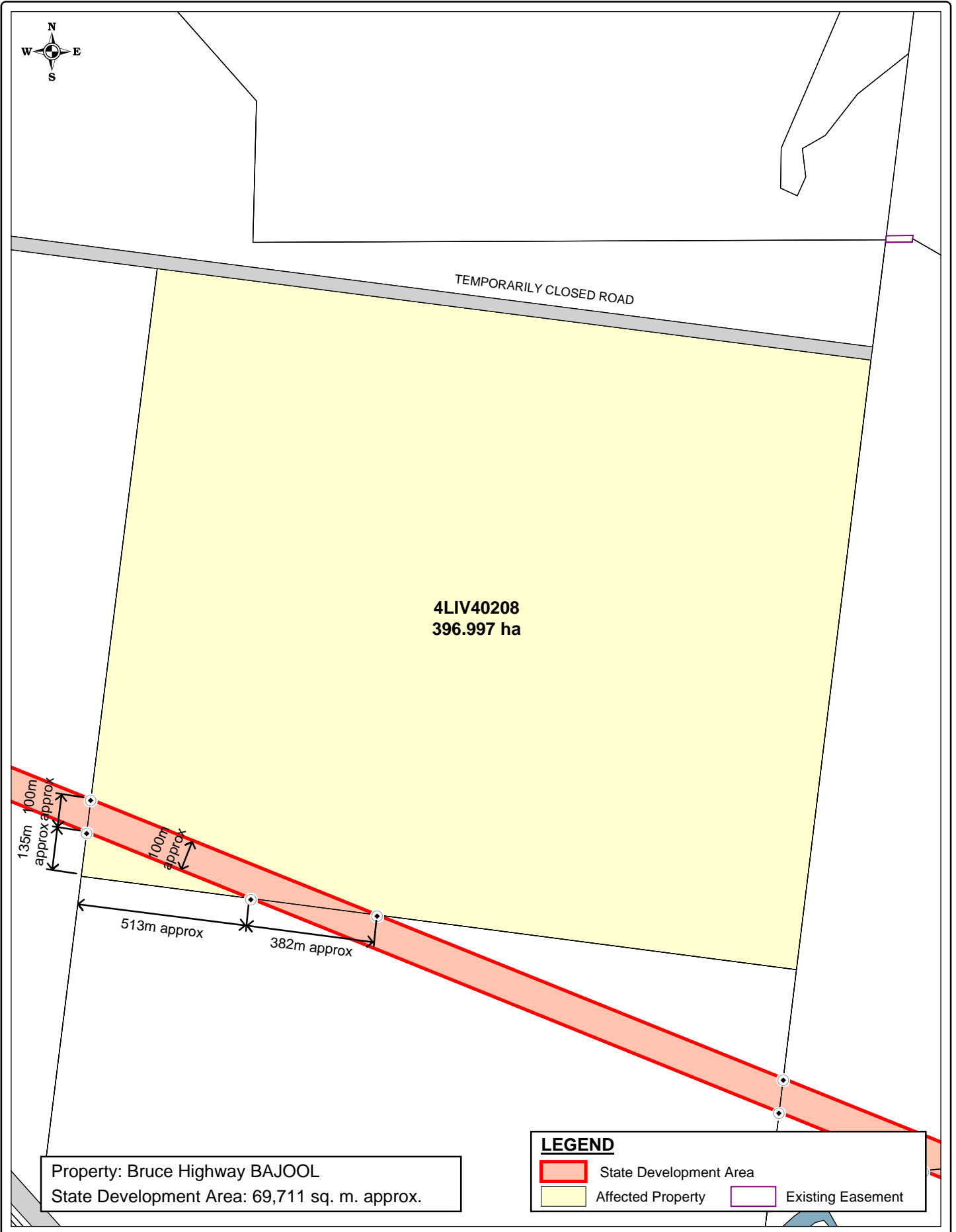
(ii) The dimensions, areas, number of lots, size & location of corridor information are approximate only and may vary.

(iii) This plan may not be copied unless this note is included.

SOURCE
 The Coordinator-General
 Natural Resources and Water
 RLMS Pty Ltd

SGIC_002_125
 STANWELL - GLADSTONE
 INFRASTRUCTURE CORRIDOR
 STATE DEVELOPMENT AREA
 DECLARATION PLAN
 PLAN 125 OF 204



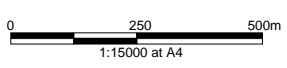
Based on or contains data provided by Natural Resources and Water, Queensland 2006 which gives no warranty in relation to the data (including accuracy, reliability, completeness or suitability) and accepts no warranty in relation to the data (including accuracy, reliability, completeness or suitability) and accepts no liability (including without limitation, liability in negligence) for any loss, damage or costs (including consequential damage) relating to any use of the data.

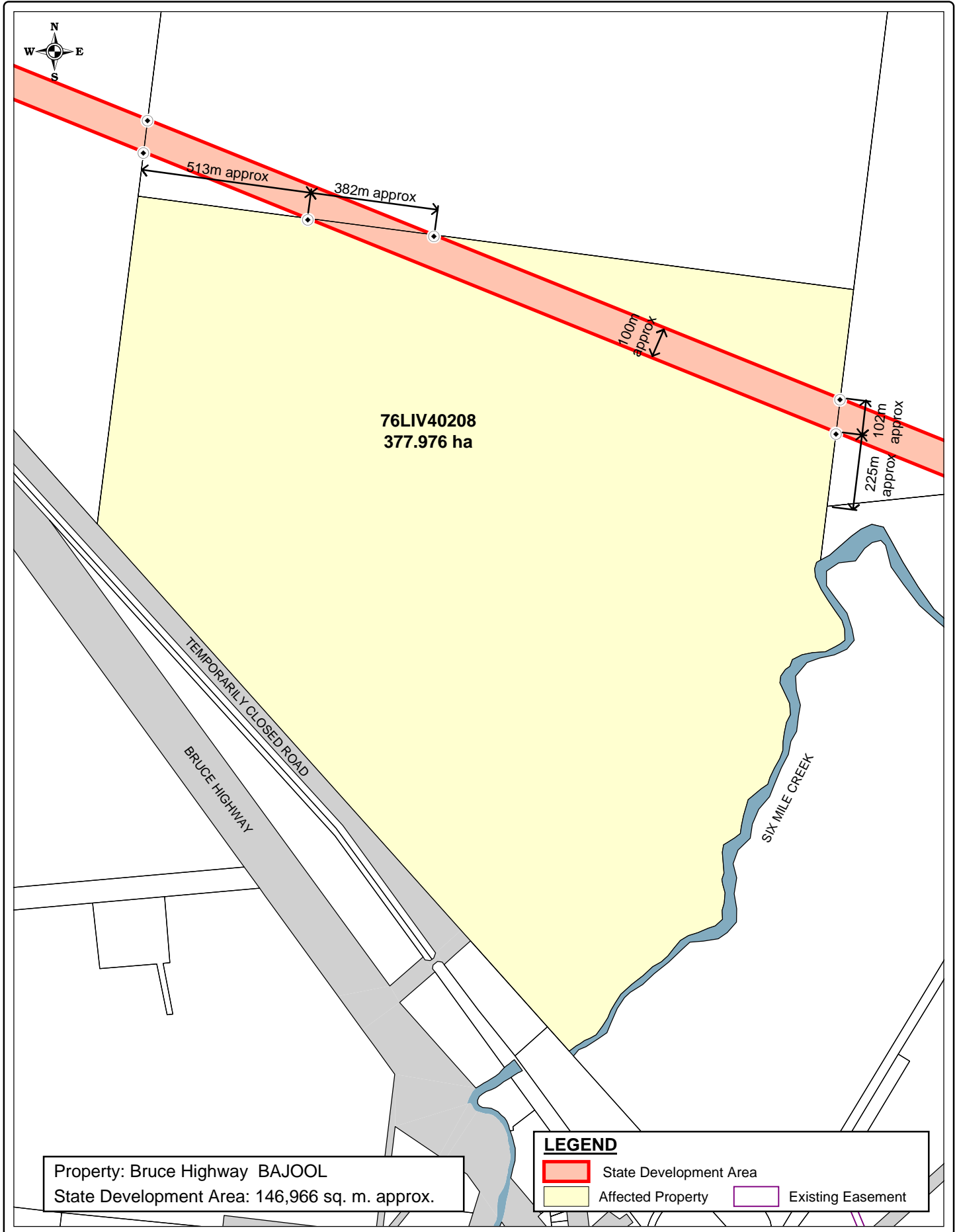
- (i) The Coordinator-General accepts no responsibility for any loss or damage suffered howsoever arising to any person or corporation who may use or rely on this plan in contravention of the terms of this clause or clauses (ii) & (iii)
- (ii) The dimensions, areas, number of lots, size & location of corridor information are approximate only and may vary.
- (iii) This plan may not be copied unless this note is included.

SOURCE
The Coordinator-General
Natural Resources and Water
RLMS Pty Ltd

SGIC_002_126
STANWELL - GLADSTONE
INFRASTRUCTURE CORRIDOR
STATE DEVELOPMENT AREA
DECLARATION PLAN
PLAN 126 OF 204

KM - Dol	21/08/2007
DBJ - RLMS	21/08/2007





Based on or contains data provided by Natural Resources and Water, Queensland 2006 which gives no warranty in relation to the data (including accuracy, reliability, completeness or suitability) and accepts no warranty in relation to the data (including accuracy, reliability, completeness or suitability) and accepts no liability (including without limitation, liability in negligence) for any loss, damage or costs (including consequential damage) relating to any use of the data.

KM - DoI 21/08/2007
DBJ - RLMS 21/08/2007

0 250 500m
1:15000 at A4

(i) The Coordinator-General accepts no responsibility for any loss or damage suffered howsoever arising to any person or corporation who may use or rely on this plan in contravention of the terms of this clause or clauses (ii) & (iii)

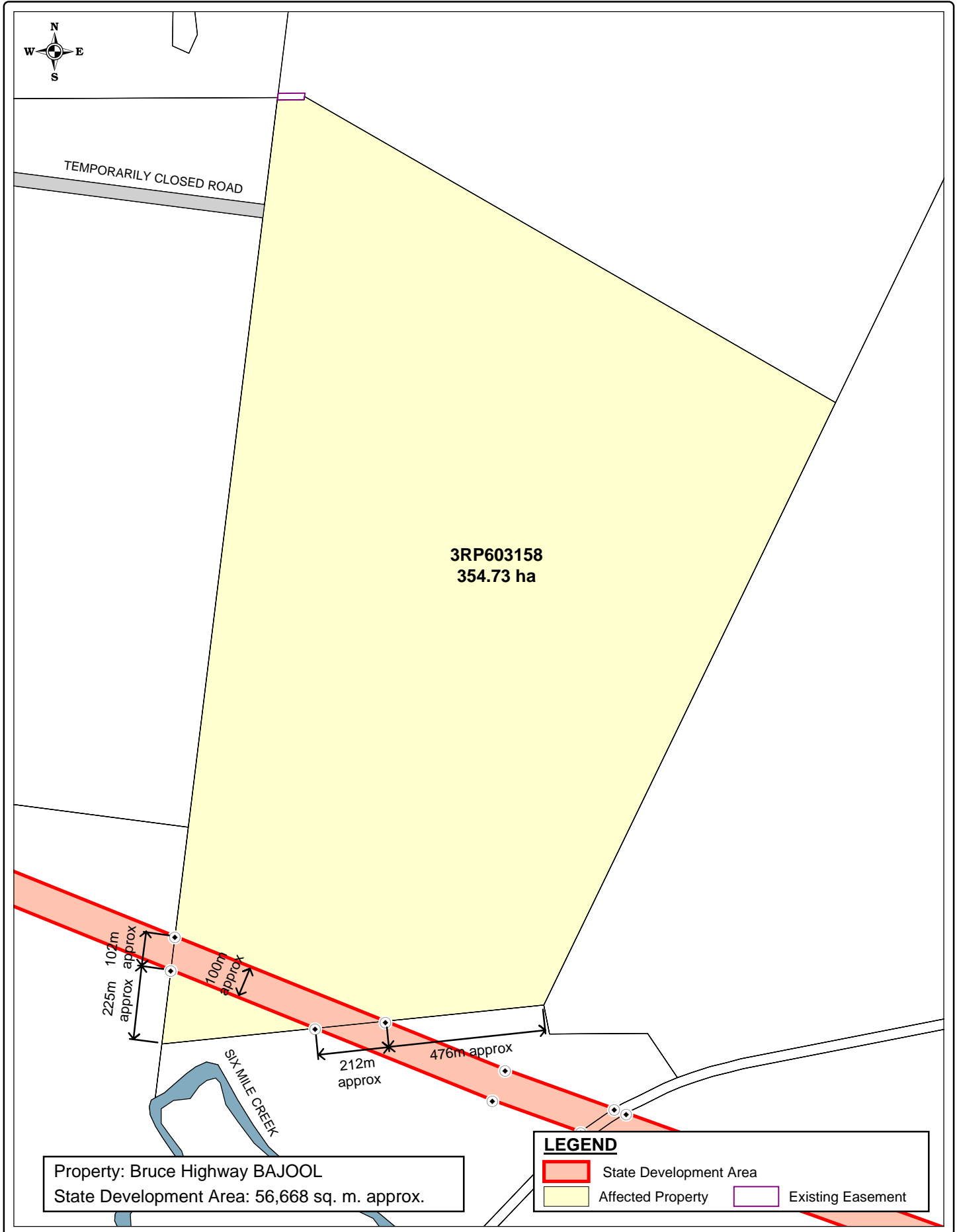
(ii) The dimensions, areas, number of lots, size & location of corridor information are approximate only and may vary.

(iii) This plan may not be copied unless this note is included.

SOURCE
The Coordinator-General
Natural Resources and Water
RLMS Pty Ltd

SGIC_002_127
STANWELL - GLADSTONE
INFRASTRUCTURE CORRIDOR
STATE DEVELOPMENT AREA
DECLARATION PLAN
PLAN 127 OF 204

GDA
Queensland Government
The Coordinator-General



Based on or contains data provided by Natural Resources and Water, Queensland 2006 which gives no warranty in relation to the data (including accuracy, reliability, completeness or suitability) and accepts no warranty in relation to the data (including accuracy, reliability, completeness or suitability) and accepts no liability (including without limitation, liability in negligence) for any loss, damage or costs (including consequential damage) relating to any use of the data.

(i) The Coordinator-General accepts no responsibility for any loss or damage suffered howsoever arising to any person or corporation who may use or rely on this plan in contravention of the terms of this clause or clauses (ii) & (iii)

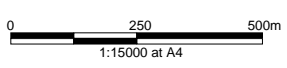
(ii) The dimensions, areas, number of lots, size & location of corridor information are approximate only and may vary.

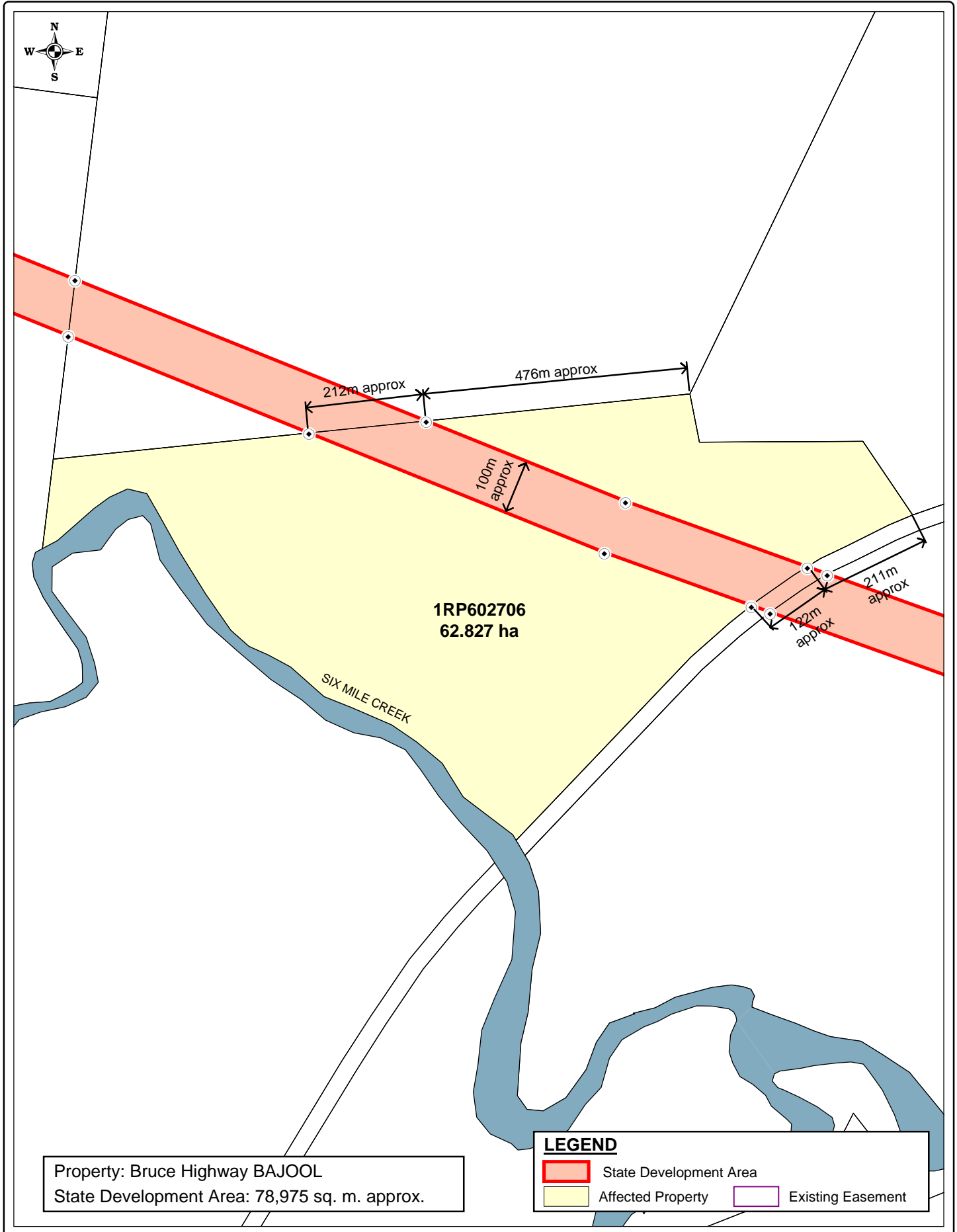
(iii) This plan may not be copied unless this note is included.

SOURCE
The Coordinator-General
Natural Resources and Water
RLMS Pty Ltd

SGIC_002_128
STANWELL - GLADSTONE
INFRASTRUCTURE CORRIDOR
STATE DEVELOPMENT AREA
DECLARATION PLAN
PLAN 128 OF 204

KM - DoI	21/08/2007
DBJ - RLMS	21/08/2007





Based on or contains data provided by Natural Resources and Water, Queensland 2006 which gives no warranty in relation to the data (including accuracy, reliability, completeness or suitability) and accepts no warranty in relation to the data (including accuracy, reliability, completeness or suitability) and accepts no liability (including without limitation, liability in negligence) for any loss, damage or costs (including consequential damage) relating to any use of the data.

KM - Dol	21/08/2007
DBJ - RLMS	21/08/2007

0 150 300m
 1:9000 at A4

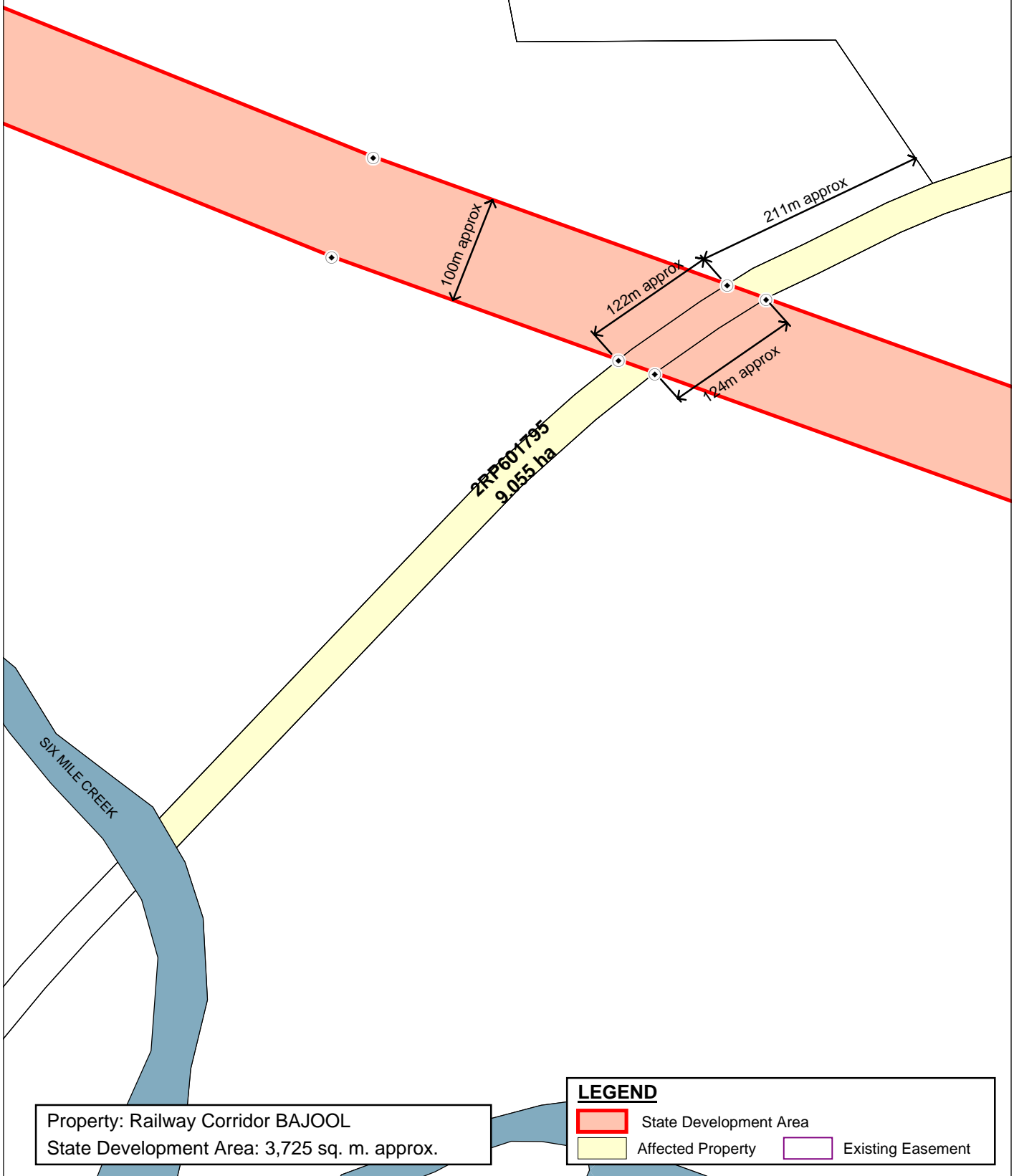
(i) The Coordinator-General accepts no responsibility for any loss or damage suffered howsoever arising to any person or corporation who may use or rely on this plan in contravention of the terms of this clause or clauses (ii) & (iii)

(ii) The dimensions, areas, number of lots, size & location of corridor information are approximate only and may vary.

(iii) This plan may not be copied unless this note is included.

SOURCE
 The Coordinator-General
 Natural Resources and Water
 RLMS Pty Ltd

SGIC_002_129
**STANWELL - GLADSTONE
 INFRASTRUCTURE CORRIDOR
 STATE DEVELOPMENT AREA
 DECLARATION PLAN
 PLAN 129 OF 204**



Property: Railway Corridor BAJOOL
 State Development Area: 3,725 sq. m. approx.

LEGEND


	State Development Area		Affected Property		Existing Easement
---	------------------------	---	-------------------	---	-------------------

Based on or contains data provided by Natural Resources and Water, Queensland 2006 which gives no warranty in relation to the data (including accuracy, reliability, completeness or suitability) and accepts no warranty in relation to the data (including accuracy, reliability, completeness or suitability) and accepts no liability (including without limitation, liability in negligence) for any loss, damage or costs (including consequential damage) relating to any use of the data.

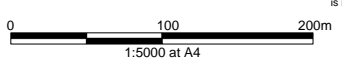
- (i) The Coordinator-General accepts no responsibility for any loss or damage suffered howsoever arising to any person or corporation who may use or rely on this plan in contravention of the terms of this clause or clauses (ii) & (iii)
- (ii) The dimensions, areas, number of lots, size & location of corridor information are approximate only and may vary.
- (iii) This plan may not be copied unless this note is included.

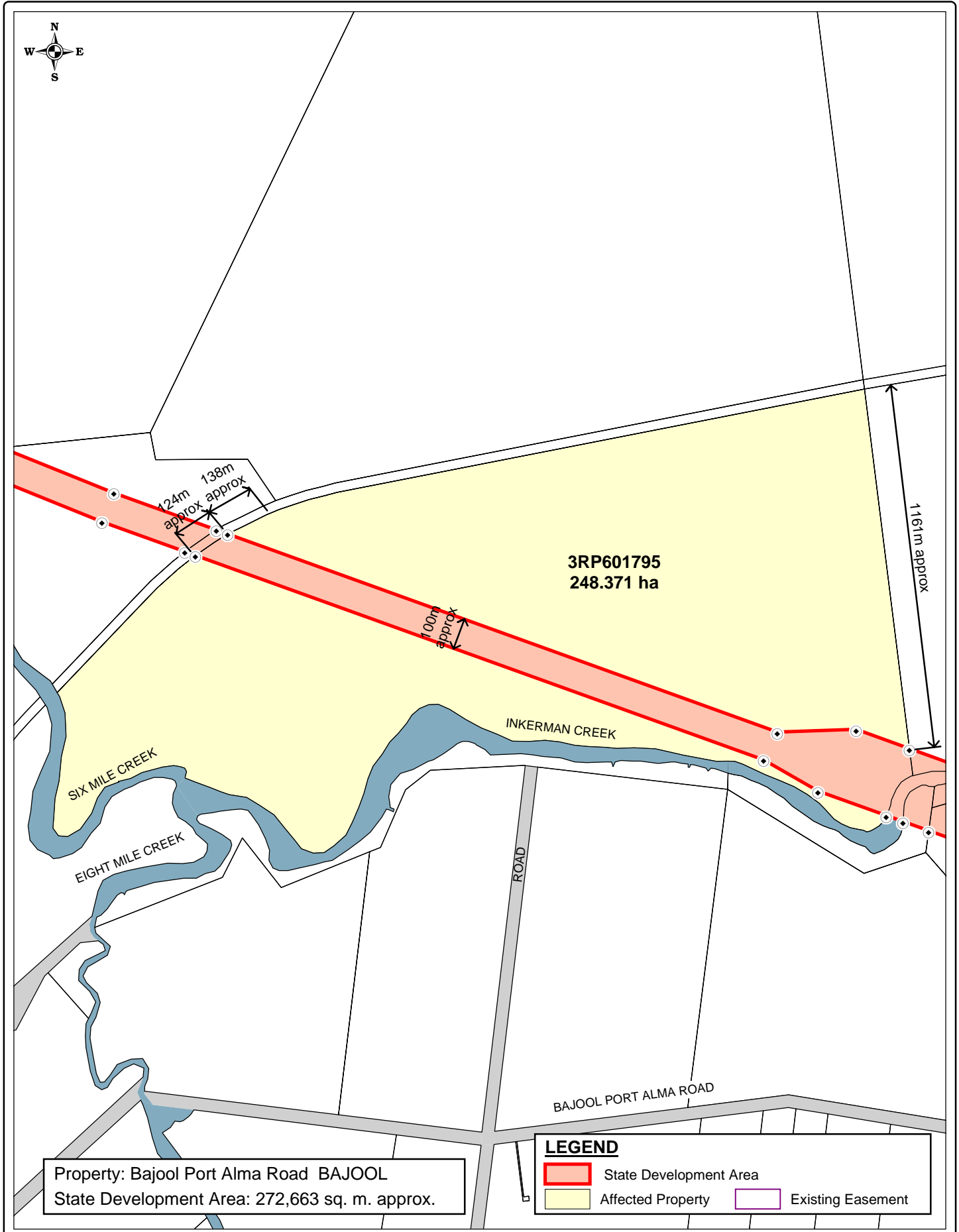
SOURCE
 The Coordinator-General
 Natural Resources and Water
 RLMS Pty Ltd

SGIC_002_130
 STANWELL - GLADSTONE
 INFRASTRUCTURE CORRIDOR
 STATE DEVELOPMENT AREA
 DECLARATION PLAN
 PLAN 130 OF 204



KM - DoI	21/08/2007
DBJ - RLMS	21/08/2007





Property: Bajool Port Alma Road BAJOO
State Development Area: 272,663 sq. m. approx.

LEGEND

- State Development Area
- Affected Property
- Existing Easement

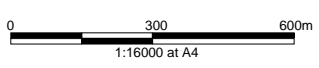
Based on or contains data provided by Natural Resources and Water, Queensland 2006 which gives no warranty in relation to the data (including accuracy, reliability, completeness or suitability) and accepts no warranty in relation to the data (including accuracy, reliability, completeness or suitability) and accepts no liability (including without limitation, liability in negligence) for any loss, damage or costs (including consequential damage) relating to any use of the data.

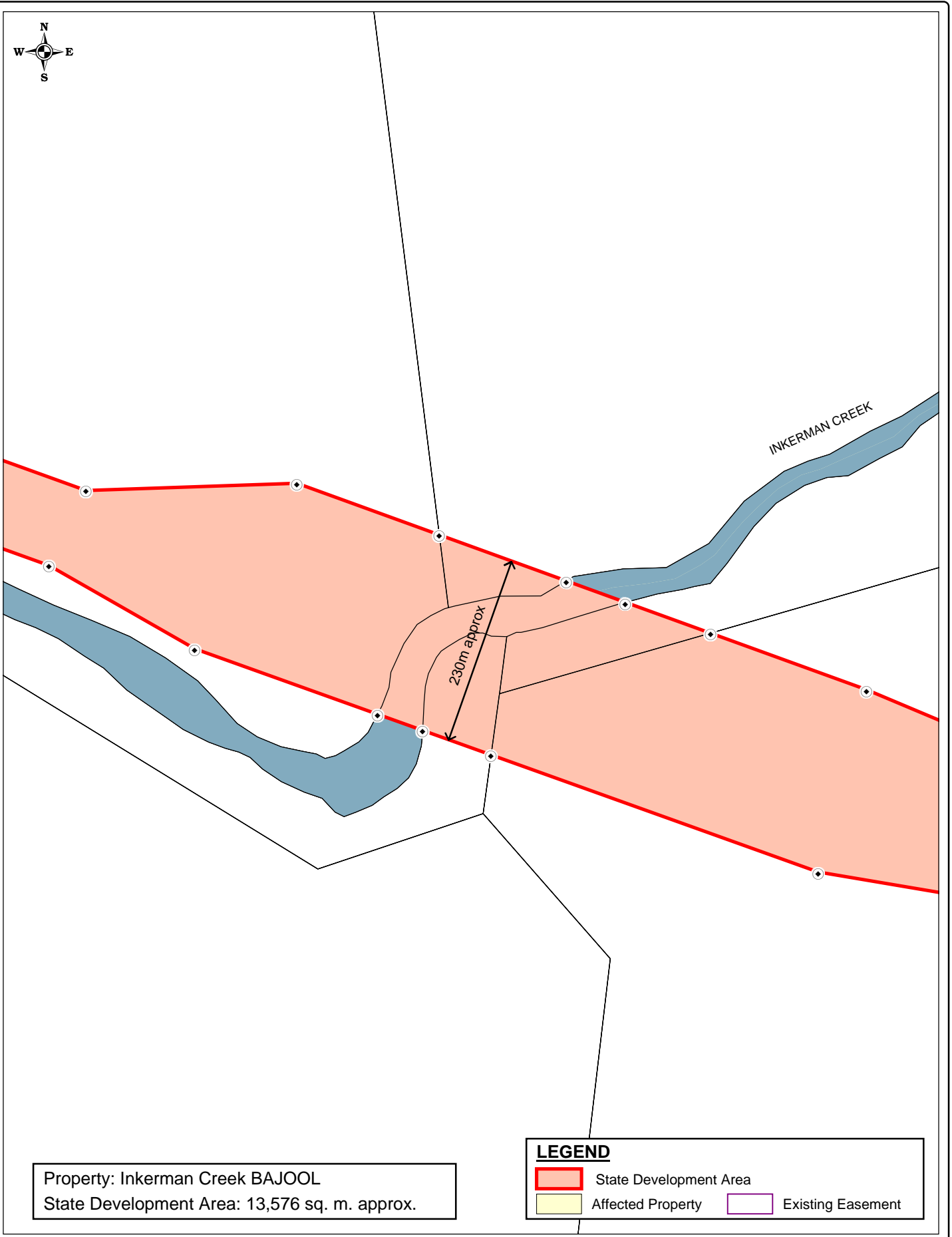
- (i) The Coordinator-General accepts no responsibility for any loss or damage suffered howsoever arising to any person or corporation who may use or rely on this plan in contravention of the terms of this clause or clauses (ii) & (iii)
- (ii) The dimensions, areas, number of lots, size & location of corridor information are approximate only and may vary.
- (iii) This plan may not be copied unless this note is included.

SOURCE
The Coordinator-General
Natural Resources and Water
RLMS Pty Ltd

SGIC_002_131
STANWELL - GLADSTONE
INFRASTRUCTURE CORRIDOR
STATE DEVELOPMENT AREA
DECLARATION PLAN
PLAN 131 OF 204

KM - Dol	21/08/2007
DBJ - RLMS	21/08/2007





Property: Inkerman Creek BAJOOL
 State Development Area: 13,576 sq. m. approx.

LEGEND


	State Development Area		Existing Easement
	Affected Property		

Based on or contains data provided by Natural Resources and Water, Queensland 2006 which gives no warranty in relation to the data (including accuracy, reliability, completeness or suitability) and accepts no warranty in relation to the data (including accuracy, reliability, completeness or suitability) and accepts no liability (including without limitation, liability in negligence) for any loss, damage or costs (including consequential damage) relating to any use of the data.

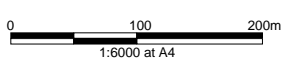
- (i) The Coordinator-General accepts no responsibility for any loss or damage suffered howsoever arising to any person or corporation who may use or rely on this plan in contravention of the terms of this clause or clauses (ii) & (iii)
- (ii) The dimensions, areas, number of lots, size & location of corridor information are approximate only and may vary.
- (iii) This plan may not be copied unless this note is included.

SOURCE
 The Coordinator-General
 Natural Resources and Water
 RLMS Pty Ltd

SGIC_002_132
 STANWELL - GLADSTONE
 INFRASTRUCTURE CORRIDOR
 STATE DEVELOPMENT AREA
 DECLARATION PLAN
 PLAN 132 OF 204



KM - DoI	21/08/2007
DBJ - RLMS	21/08/2007





Property: Bajool Port Alma Road BAJOOL
 State Development Area: 6,729 sq. m. approx.

LEGEND

	State Development Area		Affected Property		Existing Easement
--	------------------------	--	-------------------	--	-------------------

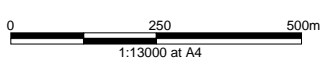
Based on or contains data provided by Natural Resources and Water, Queensland 2006 which gives no warranty in relation to the data (including accuracy, reliability, completeness or suitability) and accepts no warranty in relation to the data (including accuracy, reliability, completeness or suitability) and accepts no liability (including without limitation, liability in negligence) for any loss, damage or costs (including consequential damage) relating to any use of the data.

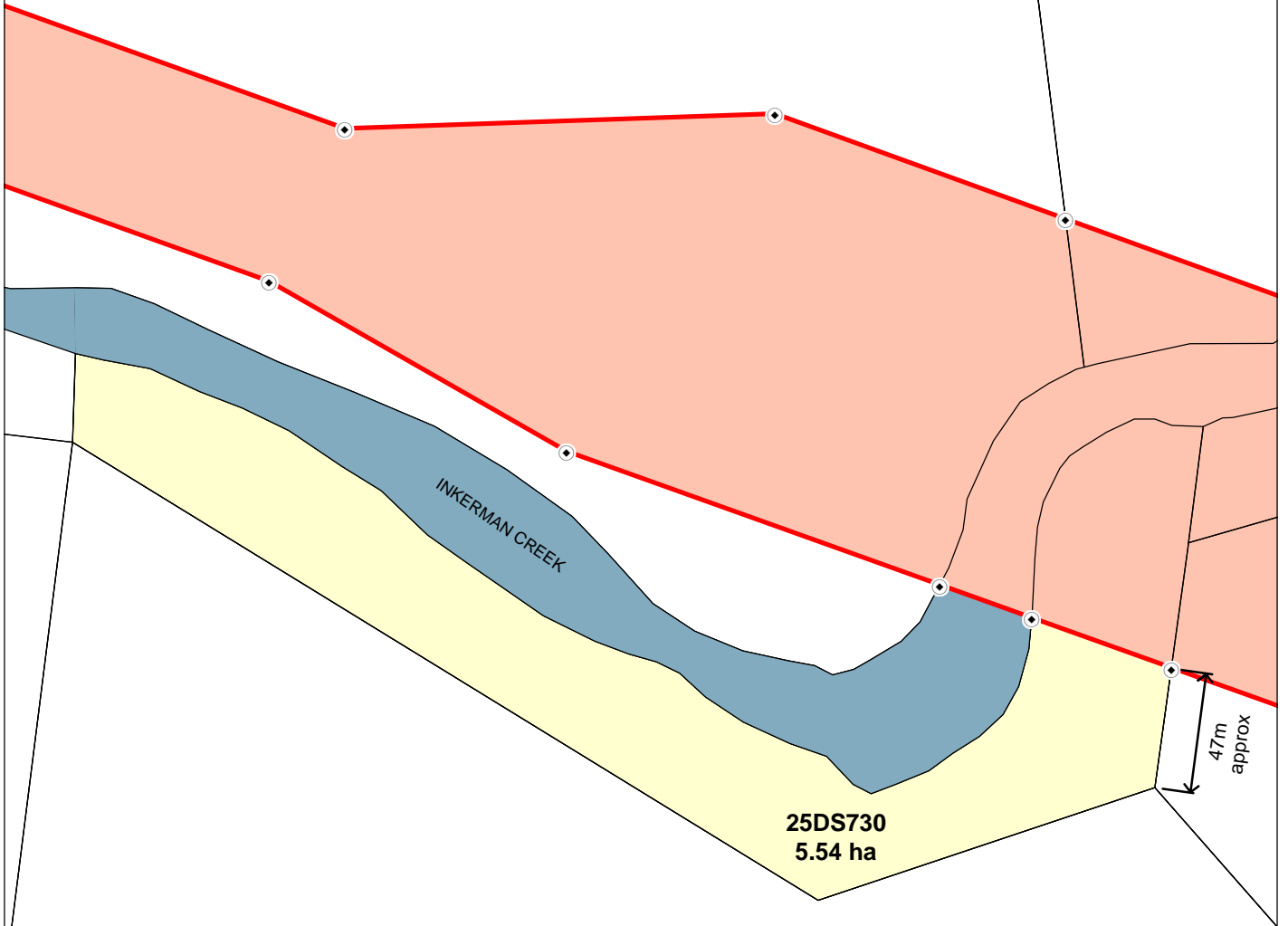
- (i) The Coordinator-General accepts no responsibility for any loss or damage suffered howsoever arising to any person or corporation who may use or rely on this plan in contravention of the terms of this clause or clauses (ii) & (iii)
- (ii) The dimensions, areas, number of lots, size & location of corridor information are approximate only and may vary.
- (iii) This plan may not be copied unless this note is included.

SOURCE
 The Coordinator-General
 Natural Resources and Water
 RLMS Pty Ltd

SGIC_002_133
 STANWELL - GLADSTONE
 INFRASTRUCTURE CORRIDOR
 STATE DEVELOPMENT AREA
 DECLARATION PLAN
 PLAN 133 OF 204

KM - DdI	21/08/2007
DBJ - RLMS	21/08/2007





Property: 303 Bajool Port Alma Road BAJOOL
 State Development Area: 10,628 sq. m. approx.

LEGEND


	State Development Area		Existing Easement
	Affected Property		

Based on or contains data provided by Natural Resources and Water, Queensland 2006 which gives no warranty in relation to the data (including accuracy, reliability, completeness or suitability) and accepts no warranty in relation to the data (including accuracy, reliability, completeness or suitability) and accepts no liability (including without limitation, liability in negligence) for any loss, damage or costs (including consequential damage) relating to any use of the data.


- (i) The Coordinator-General accepts no responsibility for any loss or damage suffered howsoever arising to any person or corporation who may use or rely on this plan in contravention of the terms of this clause or clauses (ii) & (iii)
- (ii) The dimensions, areas, number of lots, size & location of corridor information are approximate only and may vary.
- (iii) This plan may not be copied unless this note is included.

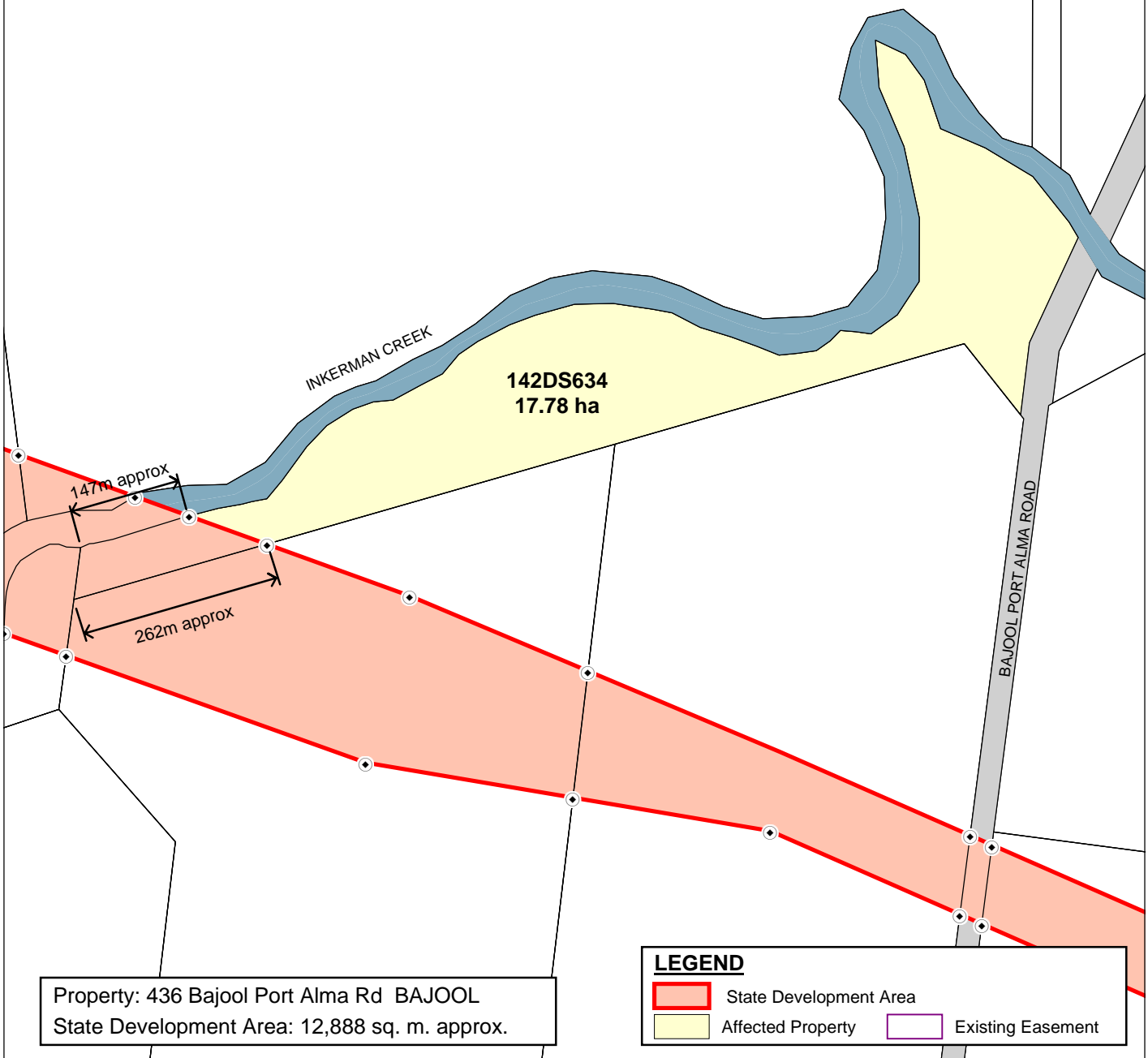
SOURCE
 The Coordinator-General
 Natural Resources and Water
 RLMS Pty Ltd

SGIC_002_134
 STANWELL - GLADSTONE
 INFRASTRUCTURE CORRIDOR
 STATE DEVELOPMENT AREA
 DECLARATION PLAN
 PLAN 134 OF 204



KM - Del	21/08/2007
DBJ - RLMS	21/08/2007





Property: 436 Bajool Port Alma Rd BAJOOL
 State Development Area: 12,888 sq. m. approx.

LEGEND


	State Development Area		Existing Easement
	Affected Property		

Based on or contains data provided by Natural Resources and Water, Queensland 2006 which gives no warranty in relation to the data (including accuracy, reliability, completeness or suitability) and accepts no warranty in relation to the data (including accuracy, reliability, completeness or suitability) and accepts no liability (including without limitation, liability in negligence) for any loss, damage or costs (including consequential damage) relating to any use of the data.

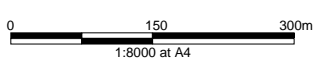
- (i) The Coordinator-General accepts no responsibility for any loss or damage suffered howsoever arising to any person or corporation who may use or rely on this plan in contravention of the terms of this clause or clauses (ii) & (iii)
- (ii) The dimensions, areas, number of lots, size & location of corridor information are approximate only and may vary.
- (iii) This plan may not be copied unless this note is included.

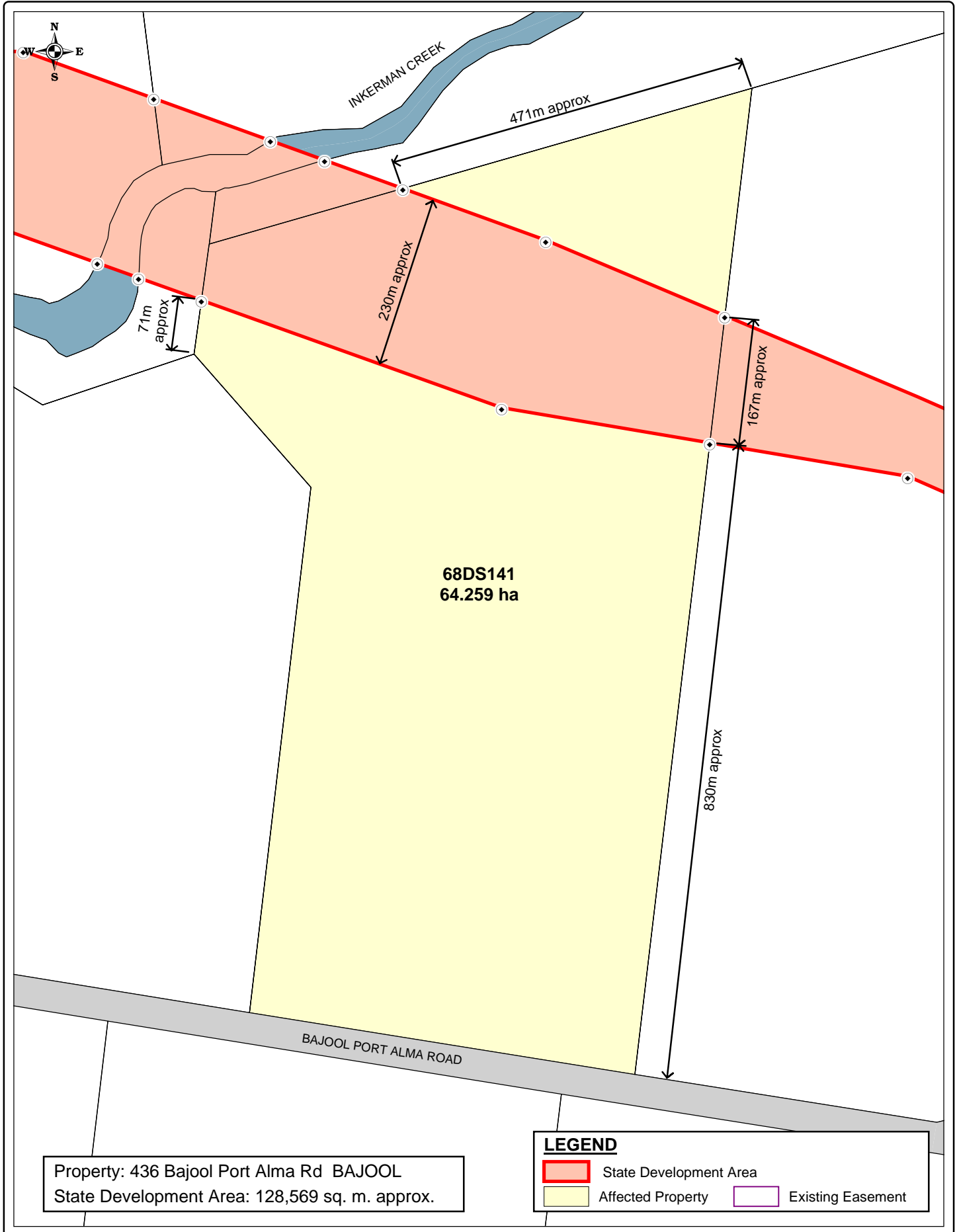
SOURCE
 The Coordinator-General
 Natural Resources and Water
 RLMS Pty Ltd

SGIC_002_135
 STANWELL - GLADSTONE
 INFRASTRUCTURE CORRIDOR
 STATE DEVELOPMENT AREA
 DECLARATION PLAN
 PLAN 135 OF 204



KM - Del	21/08/2007
DBJ - RLMS	21/08/2007





Property: 436 Bajool Port Alma Rd BAJOOL
State Development Area: 128,569 sq. m. approx.

LEGEND

	State Development Area		Existing Easement
	Affected Property		

Based on or contains data provided by Natural Resources and Water, Queensland 2006 which gives no warranty in relation to the data (including accuracy, reliability, completeness or suitability) and accepts no warranty in relation to the data (including accuracy, reliability, completeness or suitability) and accepts no liability (including without limitation, liability in negligence) for any loss, damage or costs (including consequential damage) relating to any use of the data.

KM - Del	21/08/2007
DBJ - RLMS	21/08/2007

0 100 200m
1:6500 at A4

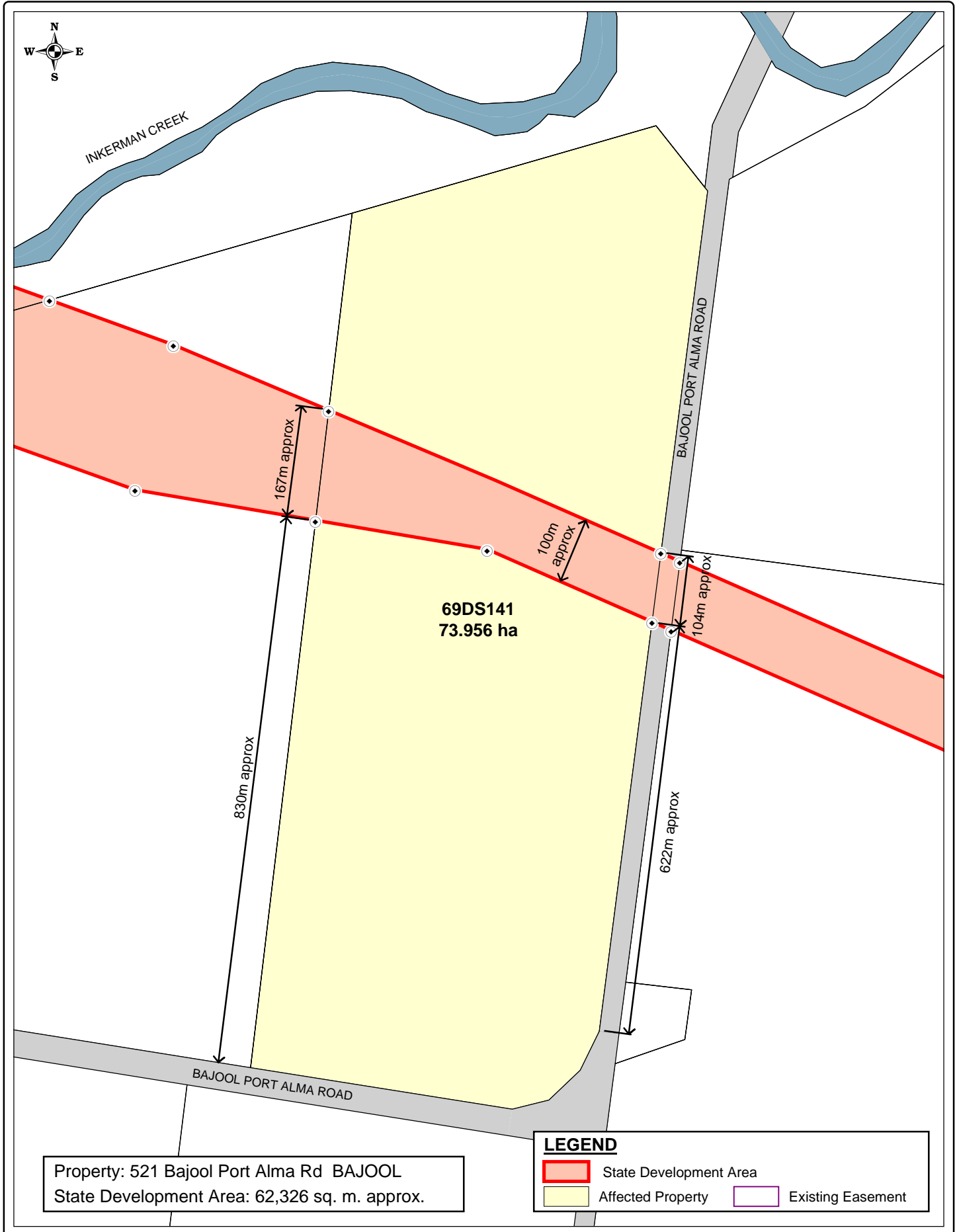
(i) The Coordinator-General accepts no responsibility for any loss or damage suffered howsoever arising to any person or corporation who may use or rely on this plan in contravention of the terms of this clause or clauses (ii) & (iii)

(ii) The dimensions, areas, number of lots, size & location of corridor information are approximate only and may vary.

(iii) This plan may not be copied unless this note is included.

SOURCE
The Coordinator-General
Natural Resources and Water
RLMS Pty Ltd

SGIC_002_136
STANWELL - GLADSTONE
INFRASTRUCTURE CORRIDOR
STATE DEVELOPMENT AREA
DECLARATION PLAN
PLAN 136 OF 204



Property: 521 Bajool Port Alma Rd BAJOOOL
 State Development Area: 62,326 sq. m. approx.

LEGEND

	State Development Area		Existing Easement
	Affected Property		

Based on or contains data provided by Natural Resources and Water, Queensland 2006 which gives no warranty in relation to the data (including accuracy, reliability, completeness or suitability) and accepts no warranty in relation to the data (including accuracy, reliability, completeness or suitability) and accepts no liability (including without limitation, liability in negligence) for any loss, damage or costs (including consequential damage) relating to any use of the data.

(i) The Coordinator-General accepts no responsibility for any loss or damage suffered howsoever arising to any person or corporation who may use or rely on this plan in contravention of the terms of this clause or clauses (ii) & (iii)

(ii) The dimensions, areas, number of lots, size & location of corridor information are approximate only and may vary.



(iii) This plan may not be copied unless this note is included.

KM - Del	21/08/2007
DBJ - RLMS	21/08/2007

0 150 300m
 1:7500 at A4

SOURCE
 The Coordinator-General
 Natural Resources and Water
 RLMS Pty Ltd

SGIC_002_137
 STANWELL - GLADSTONE
 INFRASTRUCTURE CORRIDOR
 STATE DEVELOPMENT AREA
 DECLARATION PLAN
 PLAN 137 OF 204



BAJOOL PORT ALMA ROAD




100m approx

17m approx

104m approx

Property: Bajool Port Alma Road BAJOOL
State Development Area: 3,120 sq. m. approx.

LEGEND

-  State Development Area
-  Affected Property
-  Existing Easement

Based on or contains data provided by Natural Resources and Water, Queensland 2006 which gives no warranty in relation to the data (including accuracy, reliability, completeness or suitability) and accepts no warranty in relation to the data (including accuracy, reliability, completeness or suitability) and accepts no liability (including without limitation, liability in negligence) for any loss, damage or costs (including consequential damage) relating to any use of the data.

- (i) The Coordinator-General accepts no responsibility for any loss or damage suffered howsoever arising to any person or corporation who may use or rely on this plan in contravention of the terms of this clause or clauses (ii) & (iii)
- (ii) The dimensions, areas, number of lots, size & location of corridor information are approximate only and may vary.
- (iii) This plan may not be copied unless this note is included.

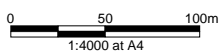
SOURCE

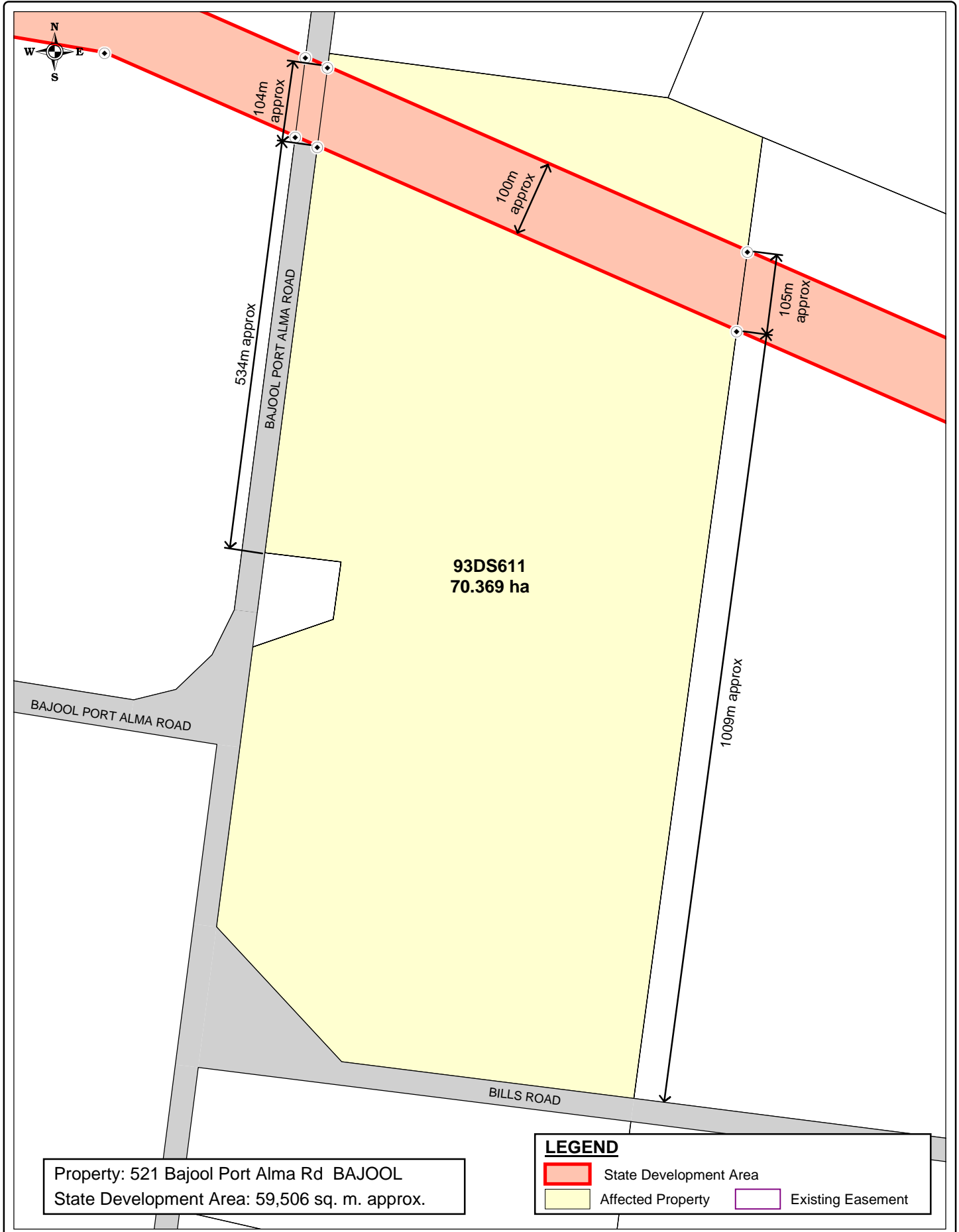
The Coordinator-General
Natural Resources and Water
RLMS Pty Ltd

SGIC_002_138

STANWELL - GLADSTONE
INFRASTRUCTURE CORRIDOR
STATE DEVELOPMENT AREA
DECLARATION PLAN
PLAN 138 OF 204

KM - Del 21/08/2007
DBJ - RLMS 21/08/2007





Property: 521 Bajool Port Alma Rd BAJOO
State Development Area: 59,506 sq. m. approx.

LEGEND

	State Development Area		Existing Easement
	Affected Property		

Based on or contains data provided by Natural Resources and Water, Queensland 2006 which gives no warranty in relation to the data (including accuracy, reliability, completeness or suitability) and accepts no warranty in relation to the data (including accuracy, reliability, completeness or suitability) and accepts no liability (including without limitation, liability in negligence) for any loss, damage or costs (including consequential damage) relating to any use of the data.

KM - Del	21/08/2007
DBJ - RLMS	21/08/2007

0 100 200m
1:6500 at A4

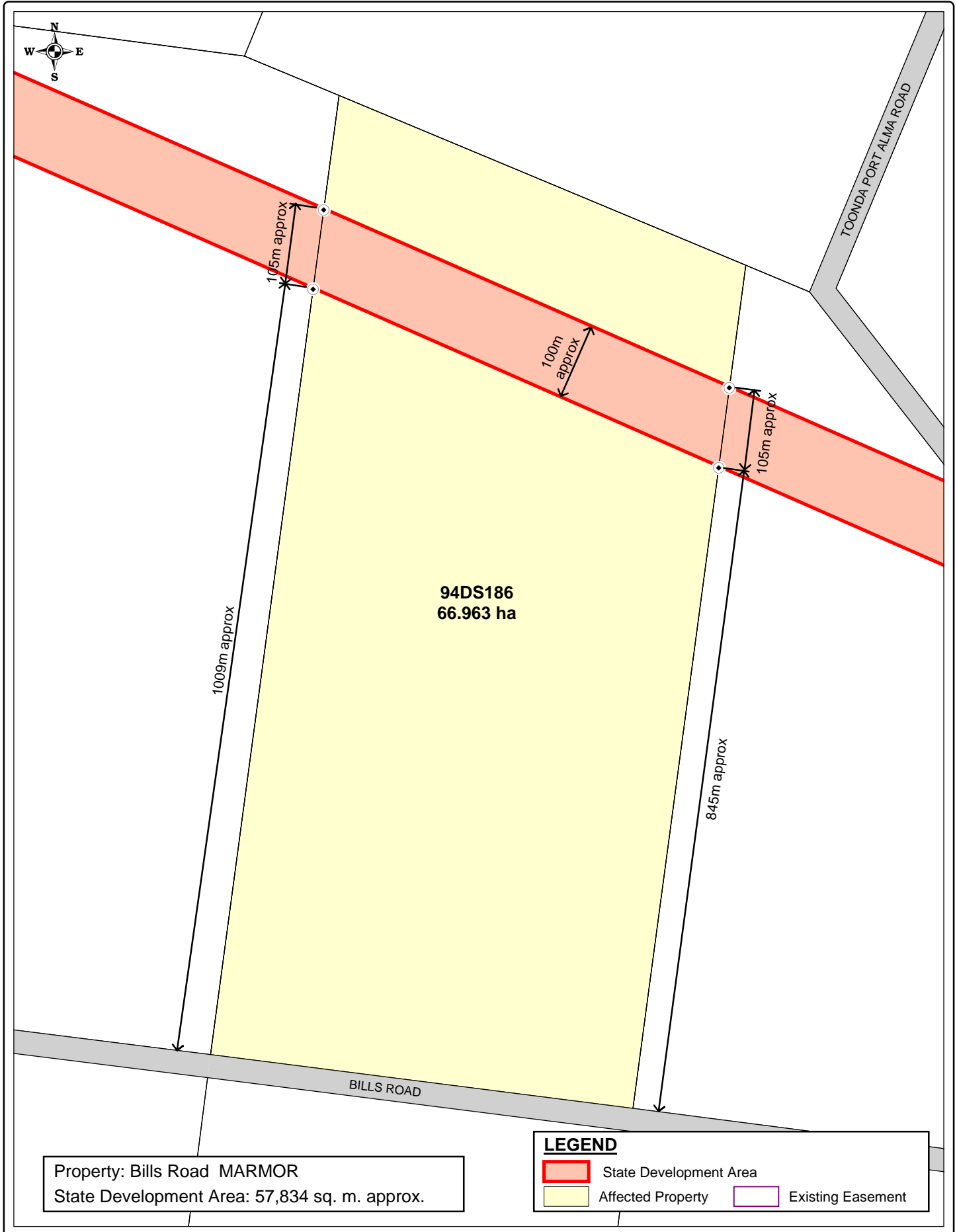
(i) The Coordinator-General accepts no responsibility for any loss or damage suffered howsoever arising to any person or corporation who may use or rely on this plan in contravention of the terms of this clause or clauses (ii) & (iii)

(ii) The dimensions, areas, number of lots, size & location of corridor information are approximate only and may vary.

(iii) This plan may not be copied unless this note is included.

SOURCE
The Coordinator-General
Natural Resources and Water
RLMS Pty Ltd

SGIC_002_139
STANWELL - GLADSTONE
INFRASTRUCTURE CORRIDOR
STATE DEVELOPMENT AREA
DECLARATION PLAN
PLAN 139 OF 204



Based on or contains data provided by Natural Resources and Water, Queensland 2006 which gives no warranty in relation to the data (including accuracy, reliability, completeness or suitability) and accepts no warranty in relation to the data (including accuracy, reliability, completeness or suitability) and accepts no liability (including without limitation, liability in negligence) for any loss, damage or costs (including consequential damage) relating to any use of the data.

KM - Del	21/08/2007
DBJ - RLMS	21/08/2007

0 100 200m
 1:6500 at A4

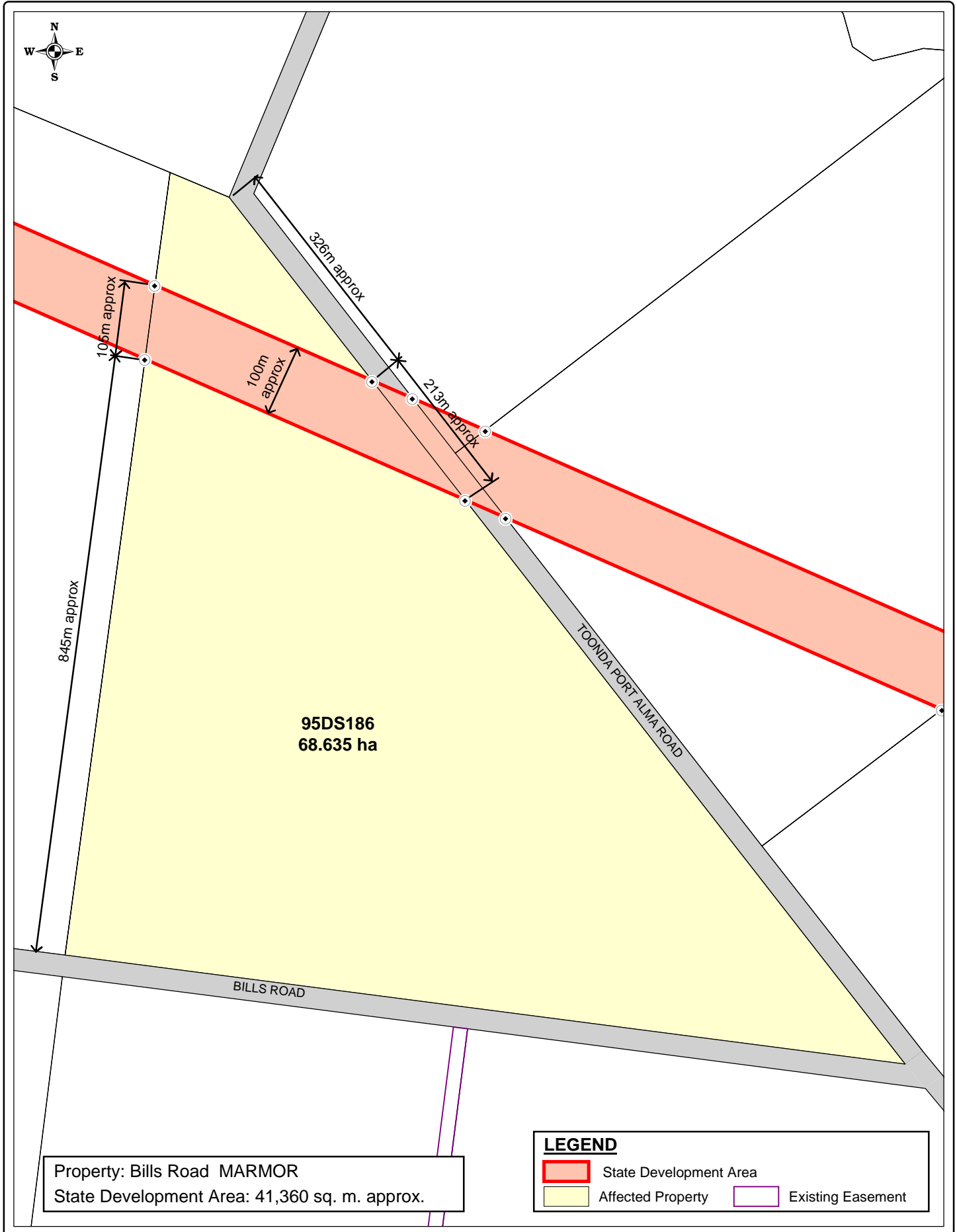
(i) The Coordinator-General accepts no responsibility for any loss or damage suffered howsoever arising to any person or corporation who may use or rely on this plan in contravention of the terms of this clause or clauses (ii) & (iii)

(ii) The dimensions, areas, number of lots, size & location of corridor information are approximate only and may vary.

(iii) This plan may not be copied unless this note is included.

SOURCE
 The Coordinator-General
 Natural Resources and Water
 RLMS Pty Ltd

SGIC_002_140
**STANWELL - GLADSTONE
 INFRASTRUCTURE CORRIDOR
 STATE DEVELOPMENT AREA
 DECLARATION PLAN
 PLAN 140 OF 204**



Based on or contains data provided by Natural Resources and Water, Queensland 2006 which gives no warranty in relation to the data (including accuracy, reliability, completeness or suitability) and accepts no warranty in relation to the data (including accuracy, reliability, completeness or suitability) and accepts no liability (including without limitation, liability in negligence) for any loss, damage or costs (including consequential damage) relating to any use of the data.

KM - Del	21/08/2007
DBJ - RLMS	21/08/2007

0 100 200m
1:7000 at A4

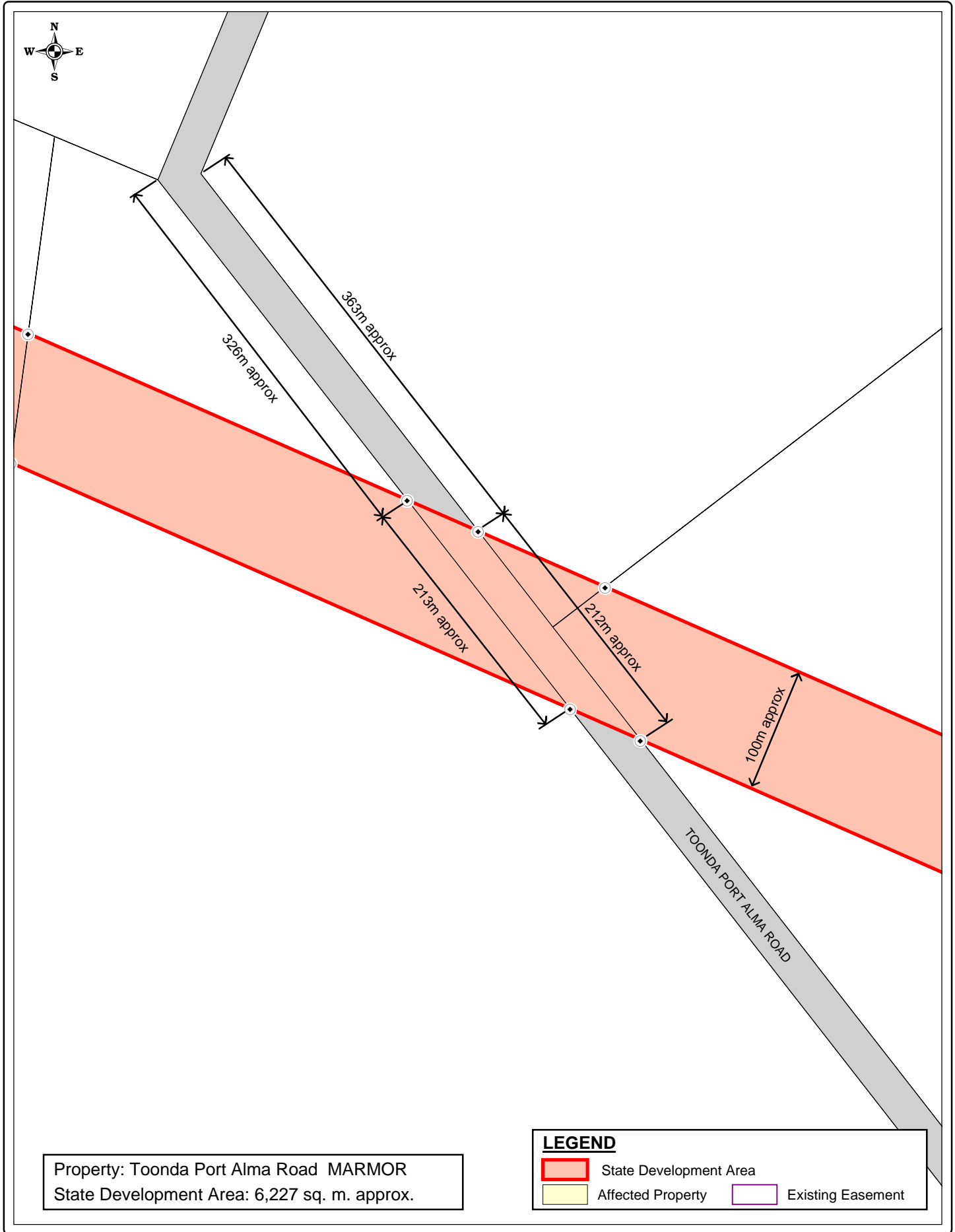
(i) The Coordinator-General accepts no responsibility for any loss or damage suffered howsoever arising to any person or corporation who may use or rely on this plan in contravention of the terms of this clause or clauses (ii) & (iii)

(ii) The dimensions, areas, number of lots, size & location of corridor information are approximate only and may vary.

(iii) This plan may not be copied unless this note is included.

SOURCE
The Coordinator-General
Natural Resources and Water
RLMS Pty Ltd

SGIC_002_141
STANWELL - GLADSTONE
INFRASTRUCTURE CORRIDOR
STATE DEVELOPMENT AREA
DECLARATION PLAN
PLAN 141 OF 204



Property: Toonda Port Alma Road MARMOR
 State Development Area: 6,227 sq. m. approx.

LEGEND



	State Development Area		Affected Property		Existing Easement
---	------------------------	---	-------------------	---	-------------------

Based on or contains data provided by Natural Resources and Water, Queensland 2006 which gives no warranty in relation to the data (including accuracy, reliability, completeness or suitability) and accepts no warranty in relation to the data (including accuracy, reliability, completeness or suitability) and accepts no liability (including without limitation, liability in negligence) for any loss, damage or costs (including consequential damage) relating to any use of the data.

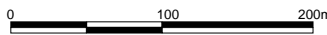
- (i) The Coordinator-General accepts no responsibility for any loss or damage suffered howsoever arising to any person or corporation who may use or rely on this plan in contravention of the terms of this clause or clauses (ii) & (iii)
- (ii) The dimensions, areas, number of lots, size & location of corridor information are approximate only and may vary.
- (iii) This plan may not be copied unless this note is included.

SOURCE
 The Coordinator-General
 Natural Resources and Water
 RLMS Pty Ltd

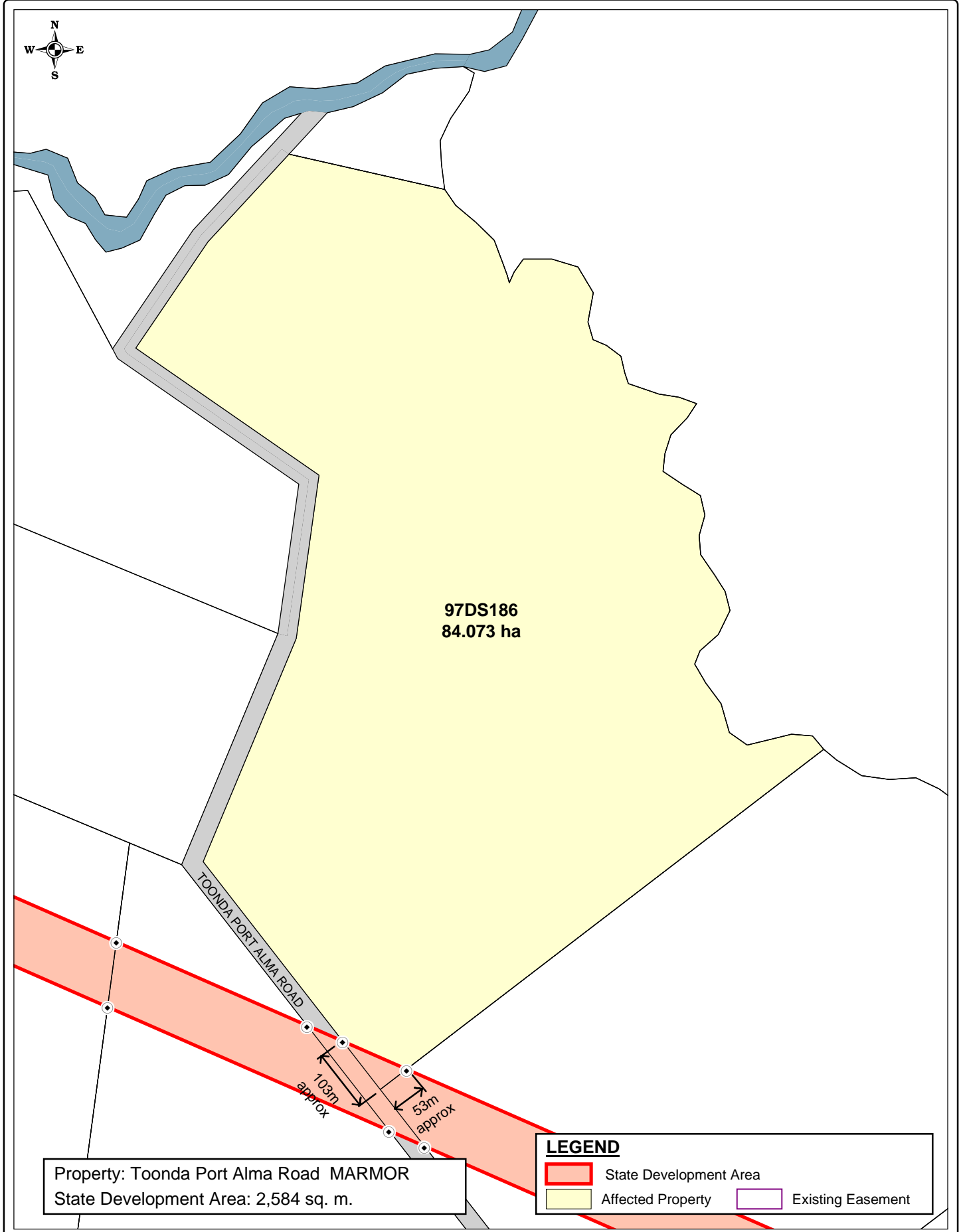
SGIC_002_142
 STANWELL - GLADSTONE
 INFRASTRUCTURE CORRIDOR
 STATE DEVELOPMENT AREA
 DECLARATION PLAN
 PLAN 142 OF 204

KM - Del	21/08/2007
DBJ - RLMS	21/08/2007



1:5000 at A4



Based on or contains data provided by Natural Resources and Water, Queensland 2006 which gives no warranty in relation to the data (including accuracy, reliability, completeness or suitability) and accepts no warranty in relation to the data (including accuracy, reliability, completeness or suitability) and accepts no liability (including without limitation, liability in negligence) for any loss, damage or costs (including consequential damage) relating to any use of the data.

(i) The Coordinator-General accepts no responsibility for any loss or damage suffered howsoever arising to any person or corporation who may use or rely on this plan in contravention of the terms of this clause or clauses (ii) & (iii)

(ii) The dimensions, areas, number of lots, size & location of corridor information are approximate only and may vary.

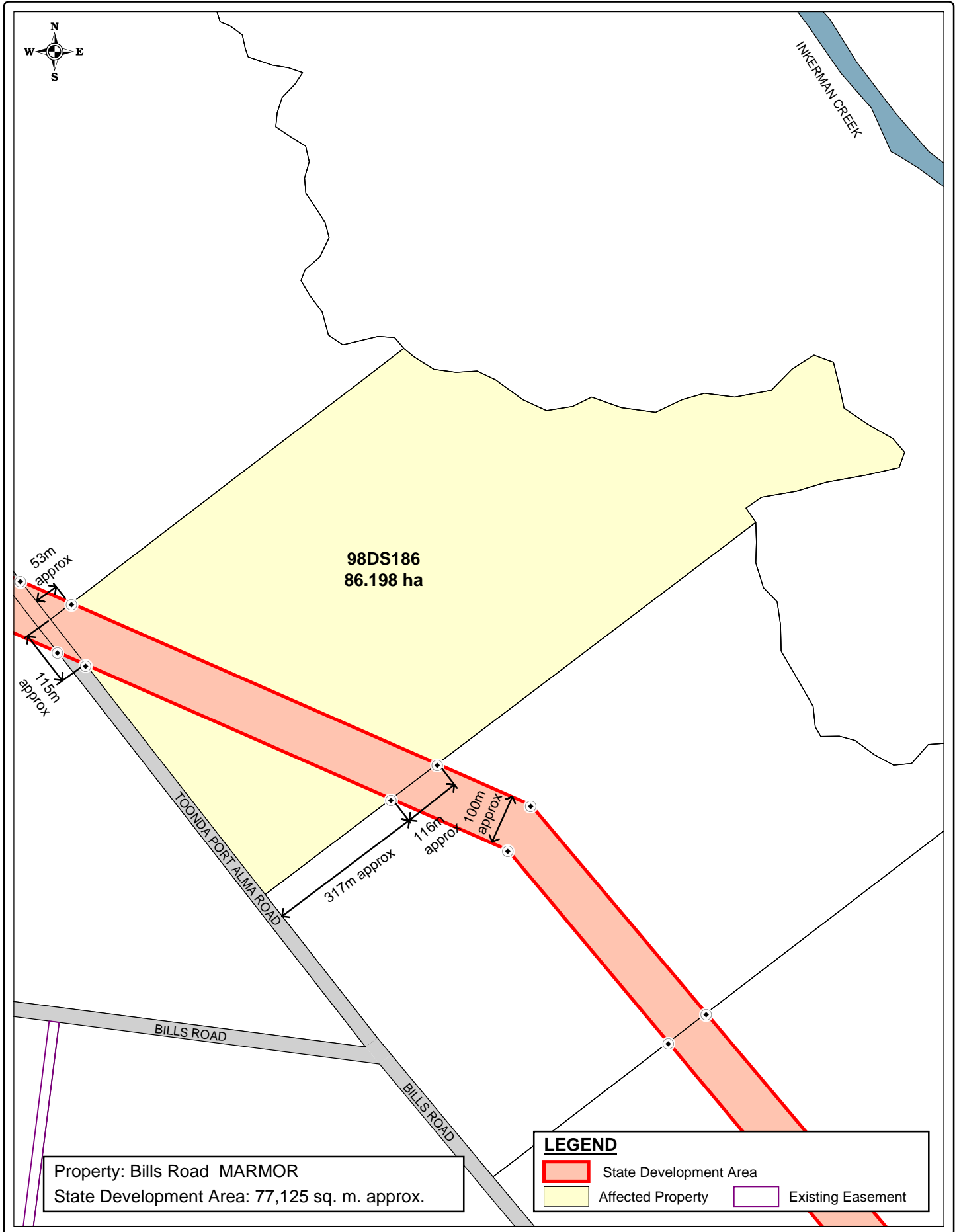
(iii) This plan may not be copied unless this note is included.

KM - Del	21/08/2007
DBJ - RLMS	21/08/2007

0 150 300m
1:8000 at A4

SOURCE
The Coordinator-General
Natural Resources and Water
RLMS Pty Ltd

SGIC_002_143
STANWELL - GLADSTONE
INFRASTRUCTURE CORRIDOR
STATE DEVELOPMENT AREA
DECLARATION PLAN
PLAN 143 OF 204




Based on or contains data provided by Natural Resources and Water, Queensland 2006 which gives no warranty in relation to the data (including accuracy, reliability, completeness or suitability) and accepts no warranty in relation to the data (including accuracy, reliability, completeness or suitability) and accepts no liability (including without limitation, liability in negligence) for any loss, damage or costs (including consequential damage) relating to any use of the data.

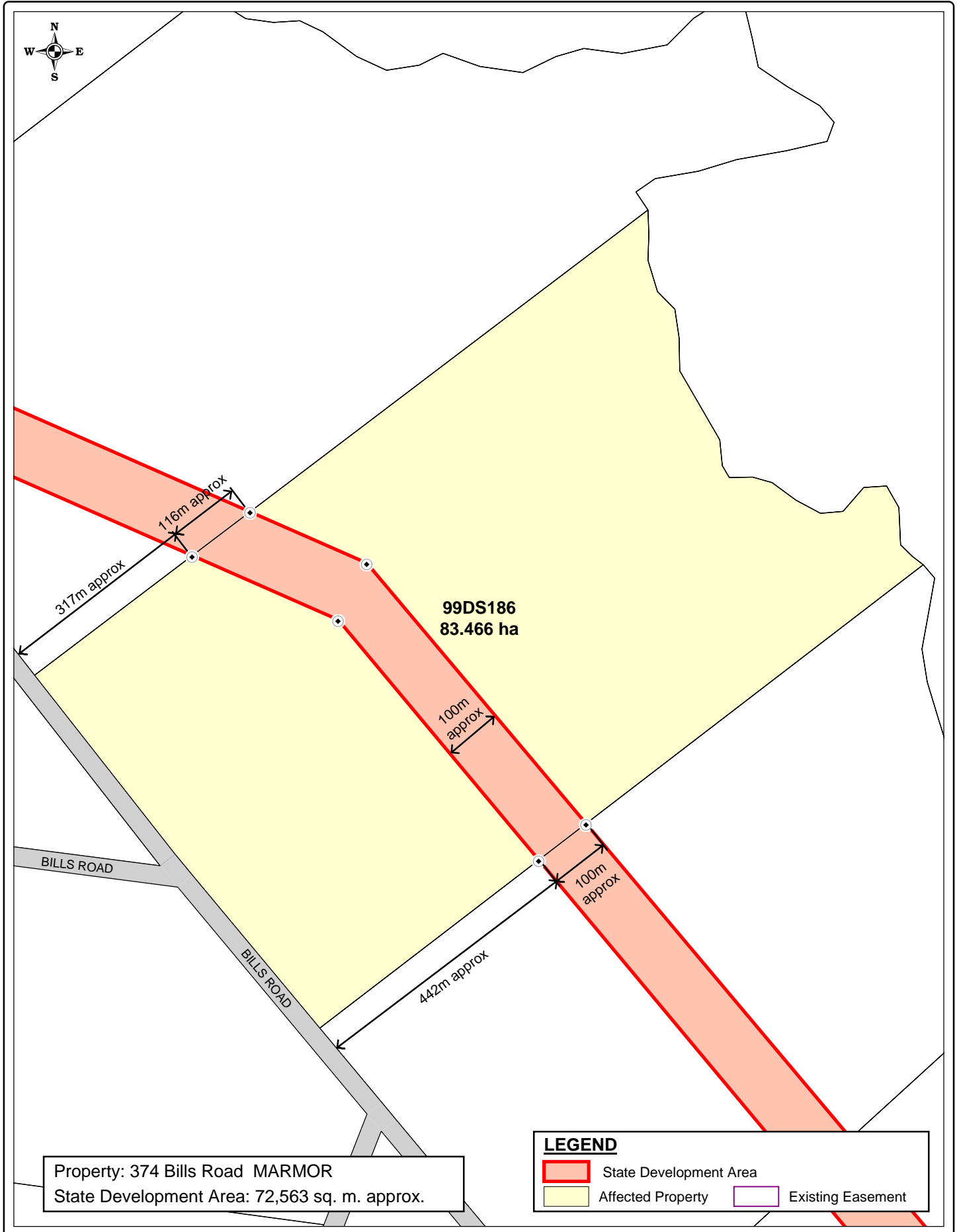
- (i) The Coordinator-General accepts no responsibility for any loss or damage suffered howsoever arising to any person or corporation who may use or rely on this plan in contravention of the terms of this clause or clauses (ii) & (iii)
- (ii) The dimensions, areas, number of lots, size & location of corridor information are approximate only and may vary.
- (iii) This plan may not be copied unless this note is included.

SOURCE
The Coordinator-General
Natural Resources and Water
RLMS Pty Ltd

SGIC_002_144
**STANWELL - GLADSTONE
INFRASTRUCTURE CORRIDOR
STATE DEVELOPMENT AREA
DECLARATION PLAN
PLAN 144 OF 204**

KM - Del	21/08/2007
DBJ - RLMS	21/08/2007





Based on or contains data provided by Natural Resources and Water, Queensland 2006 which gives no warranty in relation to the data (including accuracy, reliability, completeness or suitability) and accepts no warranty in relation to the data (including accuracy, reliability, completeness or suitability) and accepts no liability (including without limitation, liability in negligence) for any loss, damage or costs (including consequential damage) relating to any use of the data.

(i) The Coordinator-General accepts no responsibility for any loss or damage suffered howsoever arising to any person or corporation who may use or rely on this plan in contravention of the terms of this clause or clauses (ii) & (iii)

(ii) The dimensions, areas, number of lots, size & location of corridor information are approximate only and may vary.

(iii) This plan may not be copied unless this note is included.

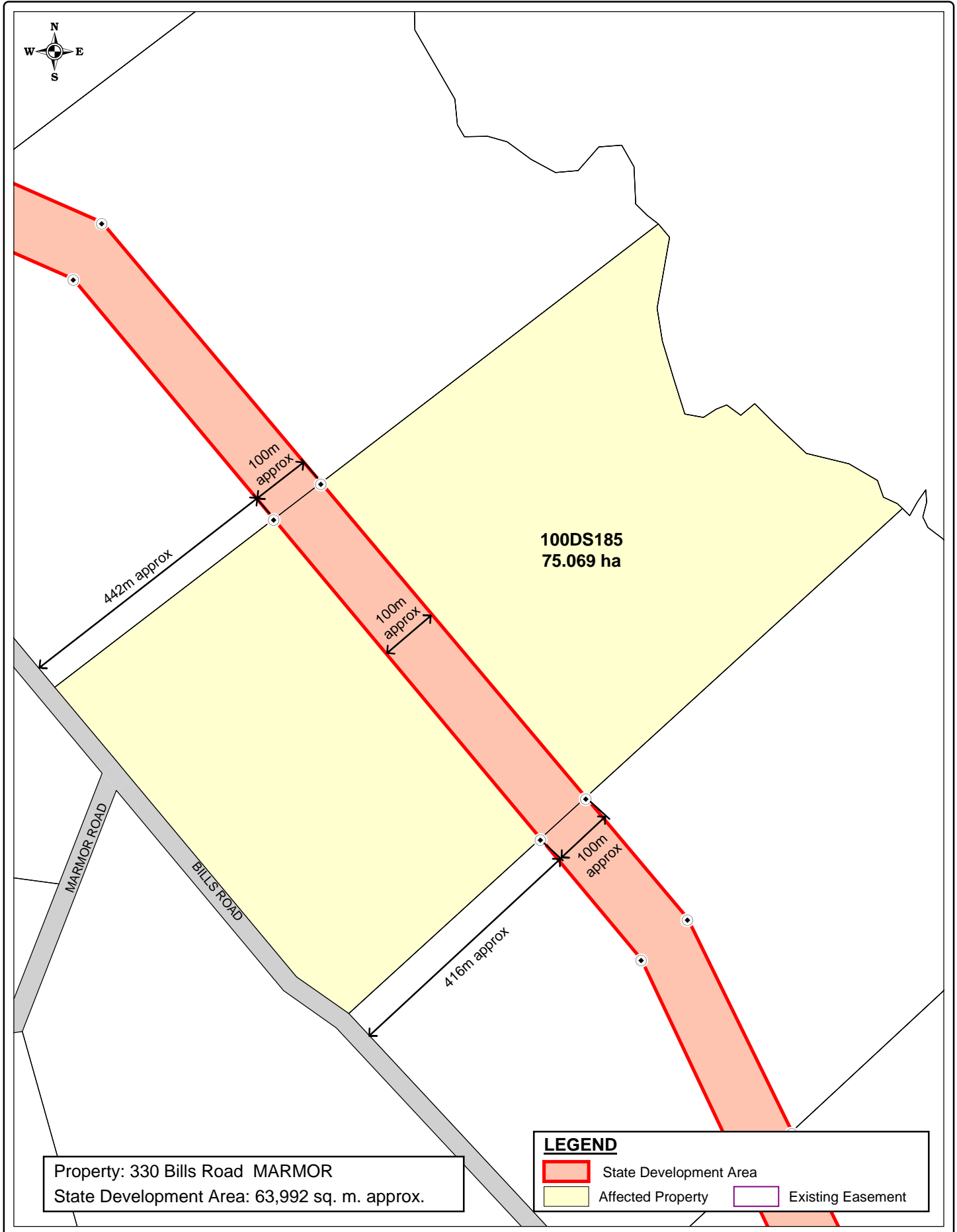
KM - Del 21/08/2007
 DBJ - RLMS 21/08/2007

0 150 300m
 1:8000 at A4

SOURCE
 The Coordinator-General
 Natural Resources and Water
 RLMS Pty Ltd

SGIC_002_145
**STANWELL - GLADSTONE
 INFRASTRUCTURE CORRIDOR
 STATE DEVELOPMENT AREA
 DECLARATION PLAN
 PLAN 145 OF 204**

GDA
 Queensland Government
 The Coordinator-General



Based on or contains data provided by Natural Resources and Water, Queensland 2006 which gives no warranty in relation to the data (including accuracy, reliability, completeness or suitability) and accepts no warranty in relation to the data (including accuracy, reliability, completeness or suitability) and accepts no liability (including without limitation, liability in negligence) for any loss, damage or costs (including consequential damage) relating to any use of the data.

(i) The Coordinator-General accepts no responsibility for any loss or damage suffered howsoever arising to any person or corporation who may use or rely on this plan in contravention of the terms of this clause or clauses (ii) & (iii)

(ii) The dimensions, areas, number of lots, size & location of corridor information are approximate only and may vary.

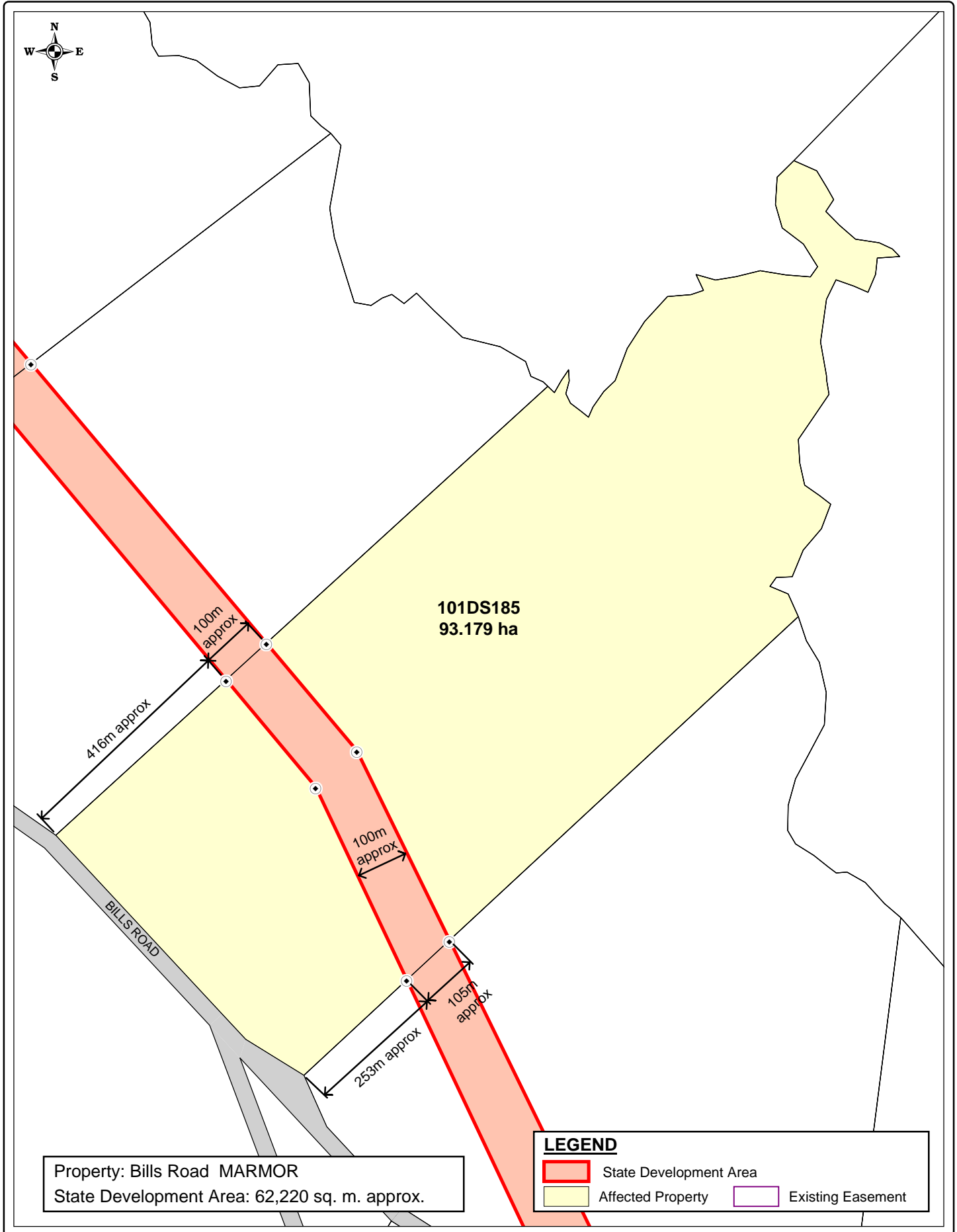
(iii) This plan may not be copied unless this note is included.

SOURCE
 The Coordinator-General
 Natural Resources and Water
 RLMS Pty Ltd

SGIC_002_146
STANWELL - GLADSTONE INFRASTRUCTURE CORRIDOR STATE DEVELOPMENT AREA DECLARATION PLAN PLAN 146 OF 204

KM - Del	21/08/2007
DBJ - RLMS	21/08/2007

1:8000 at A4



Property: Bills Road MARMOR
 State Development Area: 62,220 sq. m. approx.

LEGEND



	State Development Area		Existing Easement
	Affected Property		

Based on or contains data provided by Natural Resources and Water, Queensland 2006 which gives no warranty in relation to the data (including accuracy, reliability, completeness or suitability) and accepts no warranty in relation to the data (including accuracy, reliability, completeness or suitability) and accepts no liability (including without limitation, liability in negligence) for any loss, damage or costs (including consequential damage) relating to any use of the data.

- (i) The Coordinator-General accepts no responsibility for any loss or damage suffered howsoever arising to any person or corporation who may use or rely on this plan in contravention of the terms of this clause or clauses (ii) & (iii)
- (ii) The dimensions, areas, number of lots, size & location of corridor information are approximate only and may vary.
- (iii) This plan may not be copied unless this note is included.

SOURCE
 The Coordinator-General
 Natural Resources and Water
 RLMS Pty Ltd

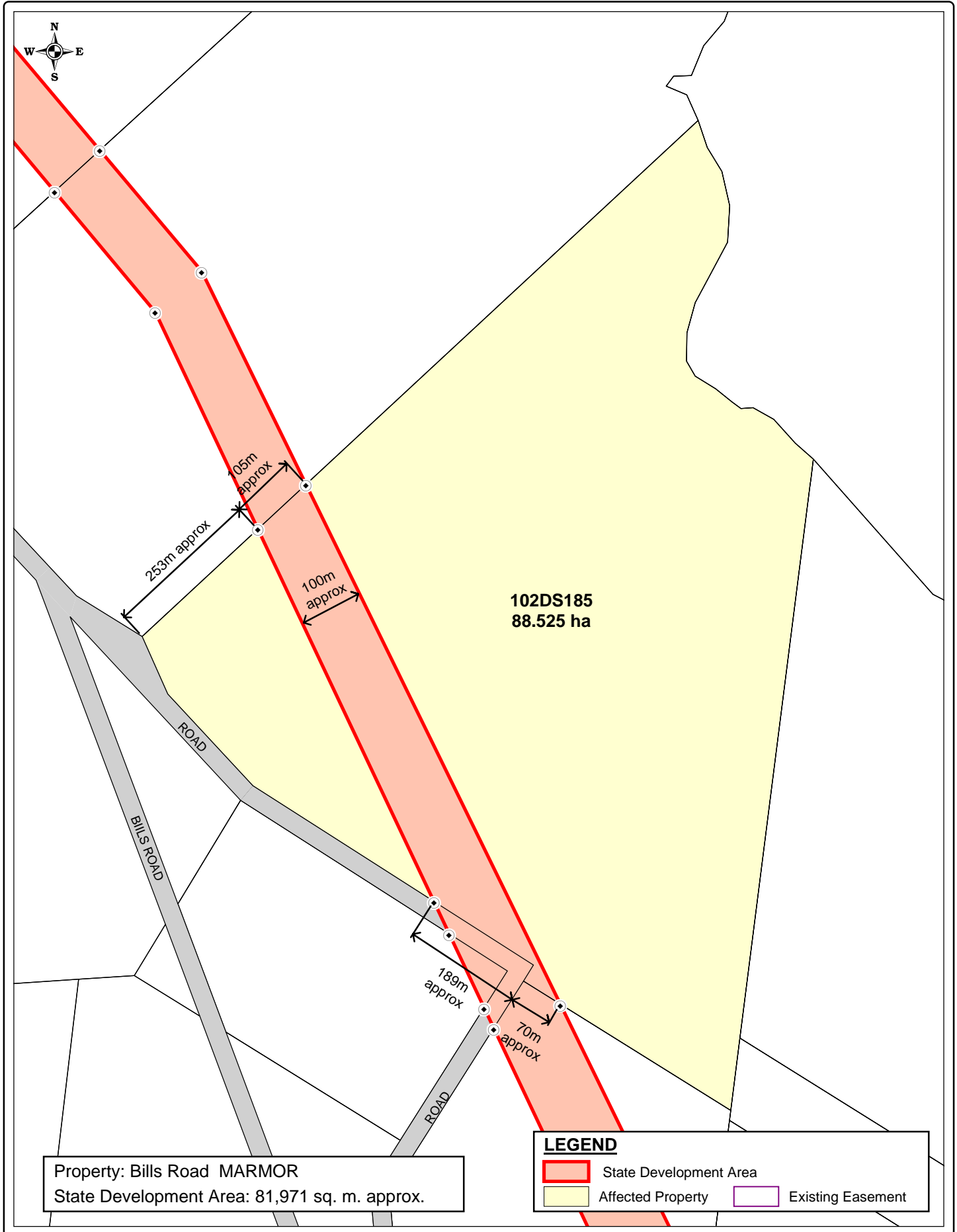
SGIC_002_147
 STANWELL - GLADSTONE
 INFRASTRUCTURE CORRIDOR
 STATE DEVELOPMENT AREA
 DECLARATION PLAN
 PLAN 147 OF 204

KM - Del	21/08/2007
DBJ - RLMS	21/08/2007



1:9000 at A4



Based on or contains data provided by Natural Resources and Water, Queensland 2006 which gives no warranty in relation to the data (including accuracy, reliability, completeness or suitability) and accepts no warranty in relation to the data (including accuracy, reliability, completeness or suitability) and accepts no liability (including without limitation, liability in negligence) for any loss, damage or costs (including consequential damage) relating to any use of the data.

(i) The Coordinator-General accepts no responsibility for any loss or damage suffered howsoever arising to any person or corporation who may use or rely on this plan in contravention of the terms of this clause or clauses (ii) & (iii)

(ii) The dimensions, areas, number of lots, size & location of corridor information are approximate only and may vary.

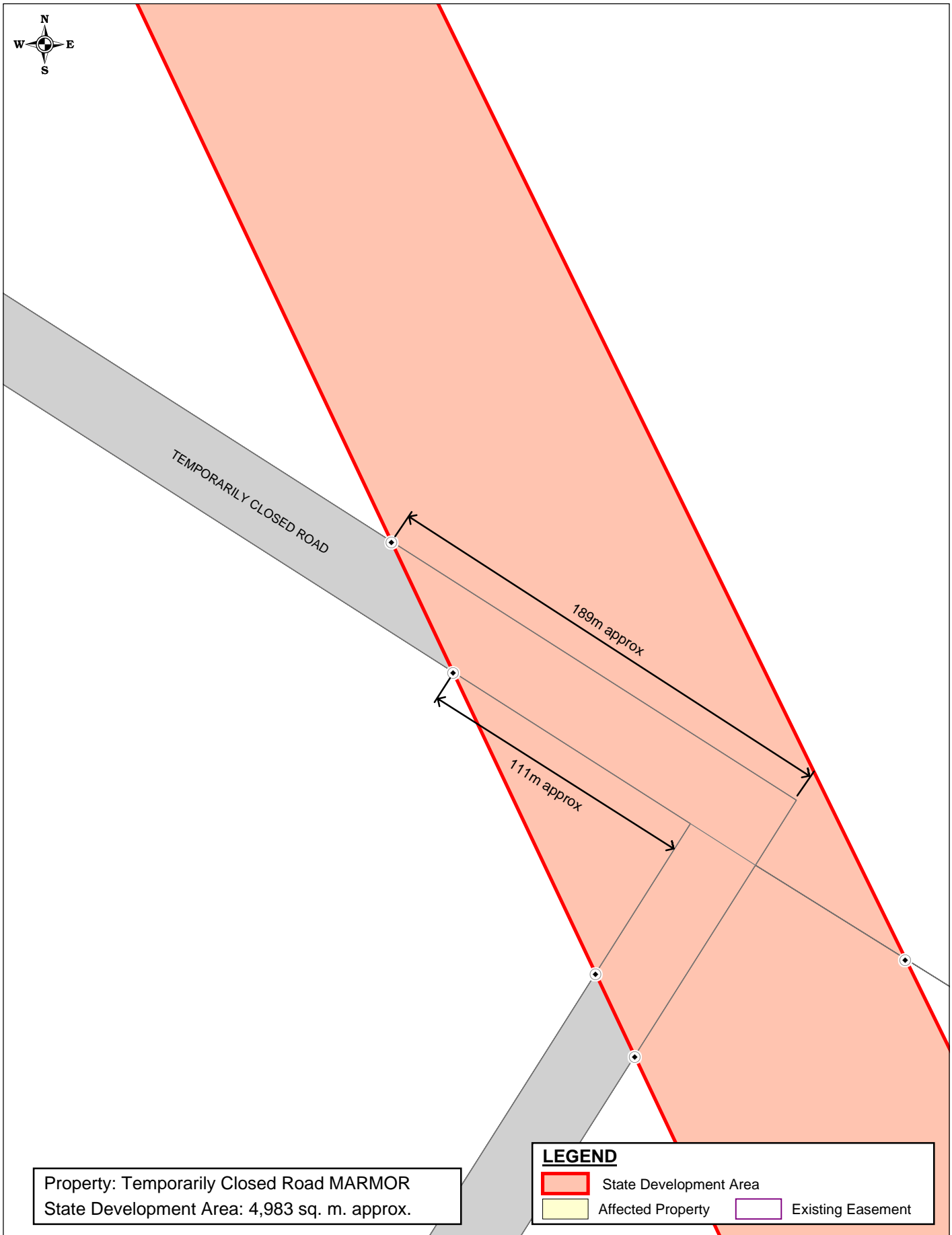
(iii) This plan may not be copied unless this note is included.

KM - Del	21/08/2007
DBJ - RLMS	21/08/2007

0 150 300m
 1:8000 at A4

SOURCE
 The Coordinator-General
 Natural Resources and Water
 RLMS Pty Ltd

SGIC_002_148
**STANWELL - GLADSTONE
 INFRASTRUCTURE CORRIDOR
 STATE DEVELOPMENT AREA
 DECLARATION PLAN
 PLAN 148 OF 204**



Property: Temporarily Closed Road MARMOR
 State Development Area: 4,983 sq. m. approx.

LEGEND

	State Development Area		Existing Easement
	Affected Property		

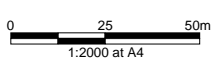
Based on or contains data provided by Natural Resources and Water, Queensland 2006 which gives no warranty in relation to the data (including accuracy, reliability, completeness or suitability) and accepts no warranty in relation to the data (including accuracy, reliability, completeness or suitability) and accepts no liability (including without limitation, liability in negligence) for any loss, damage or costs (including consequential damage) relating to any use of the data.

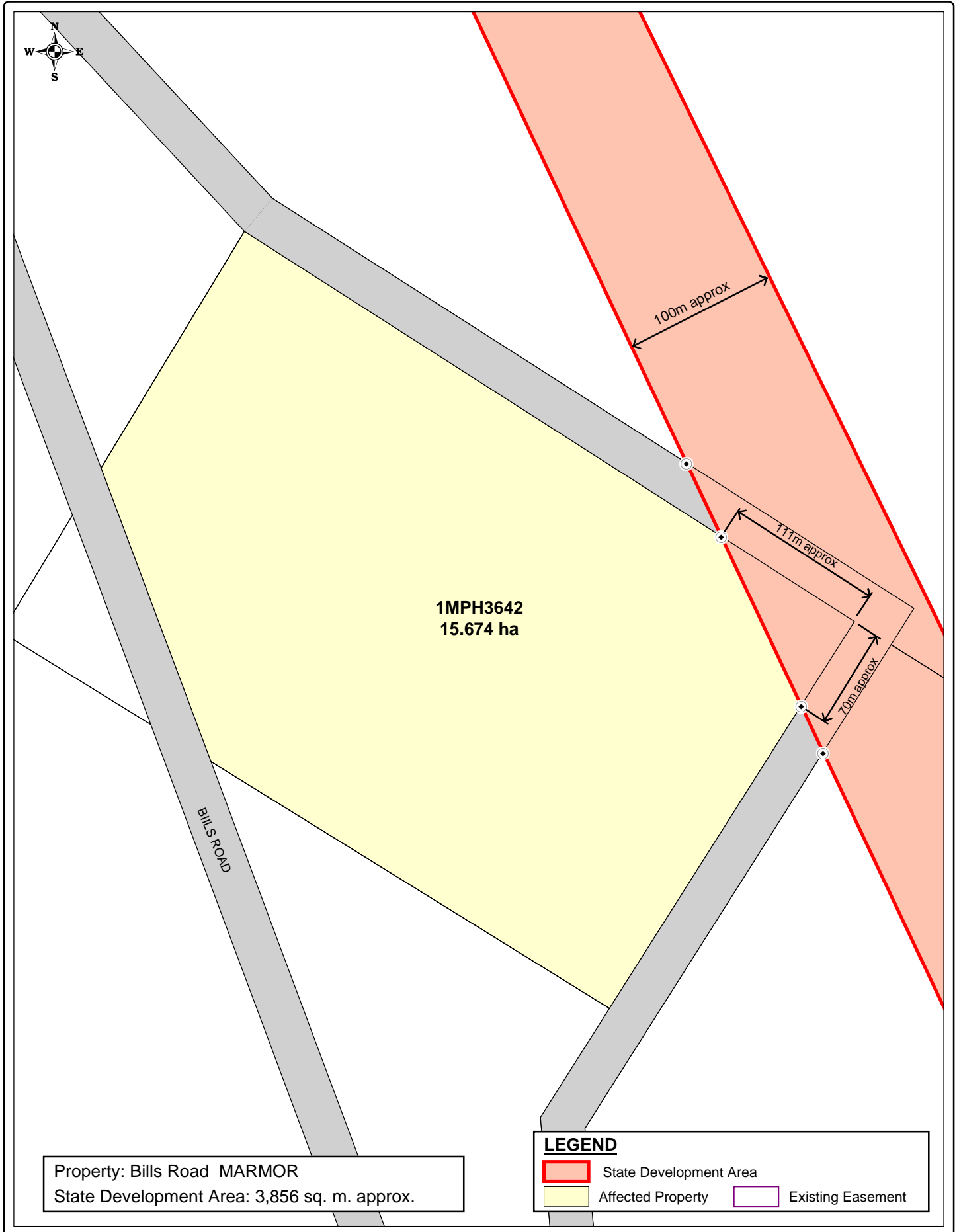
- (i) The Coordinator-General accepts no responsibility for any loss or damage suffered howsoever arising to any person or corporation who may use or rely on this plan in contravention of the terms of this clause or clauses (ii) & (iii)
- (ii) The dimensions, areas, number of lots, size & location of corridor information are approximate only and may vary.
- (iii) This plan may not be copied unless this note is included.

SOURCE
 The Coordinator-General
 Natural Resources and Water
 RLMS Pty Ltd

SGIC_002_149
 STANWELL - GLADSTONE
 INFRASTRUCTURE CORRIDOR
 STATE DEVELOPMENT AREA
 DECLARATION PLAN
 PLAN 149 OF 204

KM - Del	..21/08/2007
DBJ - RLMS	..21/08/2007





Property: Bills Road MARMOR
 State Development Area: 3,856 sq. m. approx.

LEGEND


	State Development Area		Existing Easement
	Affected Property		

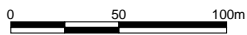
Based on or contains data provided by Natural Resources and Water, Queensland 2006 which gives no warranty in relation to the data (including accuracy, reliability, completeness or suitability) and accepts no warranty in relation to the data (including accuracy, reliability, completeness or suitability) and accepts no liability (including without limitation, liability in negligence) for any loss, damage or costs (including consequential damage) relating to any use of the data.

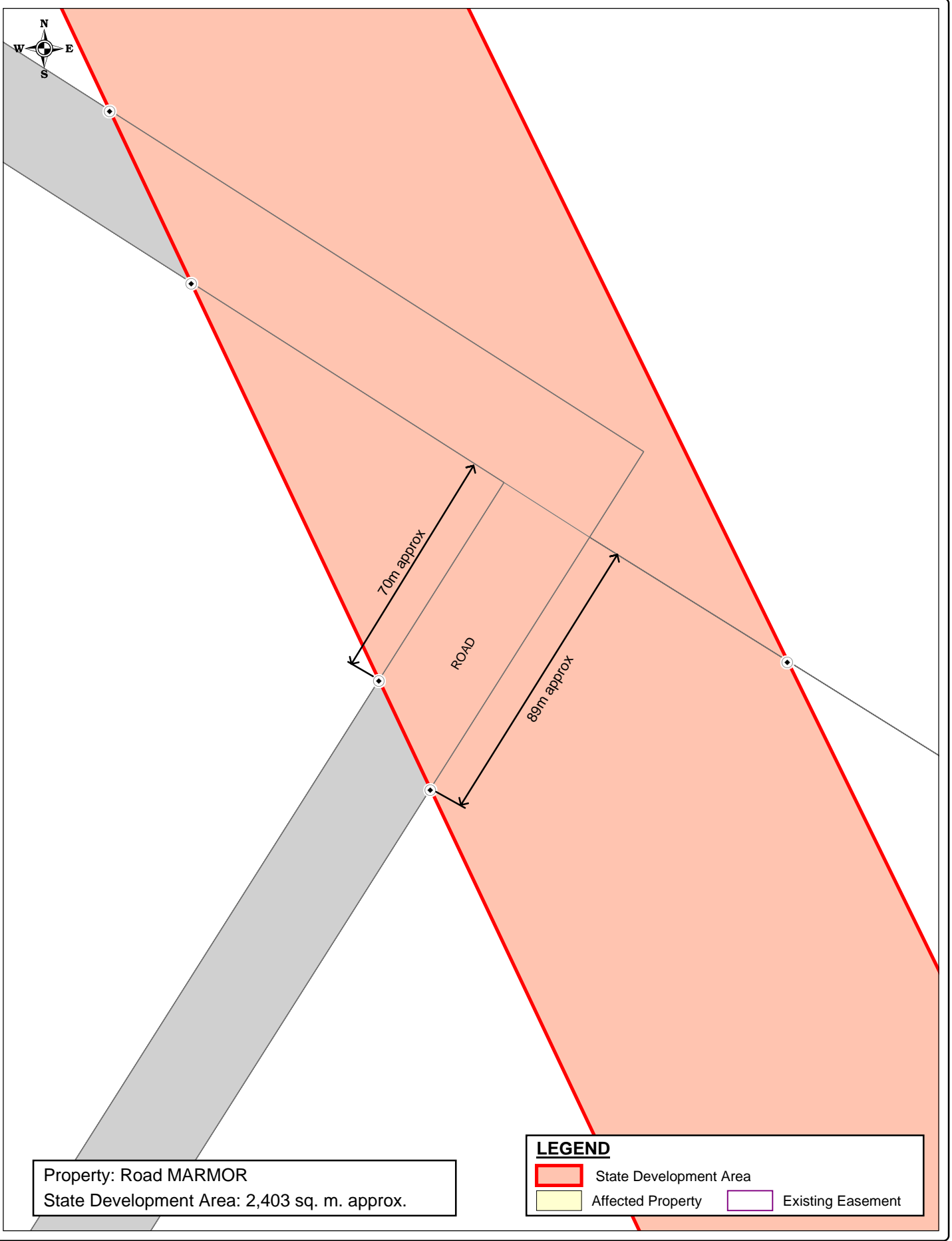
- (i) The Coordinator-General accepts no responsibility for any loss or damage suffered howsoever arising to any person or corporation who may use or rely on this plan in contravention of the terms of this clause or clauses (ii) & (iii)
- (ii) The dimensions, areas, number of lots, size & location of corridor information are approximate only and may vary.
- (iii) This plan may not be copied unless this note is included.

SOURCE
 The Coordinator-General
 Natural Resources and Water
 RLMS Pty Ltd

SGIC_002_150
 STANWELL - GLADSTONE
 INFRASTRUCTURE CORRIDOR
 STATE DEVELOPMENT AREA
 DECLARATION PLAN
 PLAN 150 OF 204






KM - Del	21/08/2007	 1:3500 at A4
DBJ - RLMS	21/08/2007	



Property: Road MARMOR
 State Development Area: 2,403 sq. m. approx.

LEGEND

	State Development Area		Existing Easement
	Affected Property		

Based on or contains data provided by Natural Resources and Water, Queensland 2006 which gives no warranty in relation to the data (including accuracy, reliability, completeness or suitability) and accepts no warranty in relation to the data (including accuracy, reliability, completeness or suitability) and accepts no liability (including without limitation, liability in negligence) for any loss, damage or costs (including consequential damage) relating to any use of the data.

KM - Del	21/08/2007
DBJ - RLMS	21/08/2007

0 25 50m
 1:1500 at A4



(i) The Coordinator-General accepts no responsibility for any loss or damage suffered howsoever arising to any person or corporation who may use or rely on this plan in contravention of the terms of this clause or clauses (ii) & (iii)

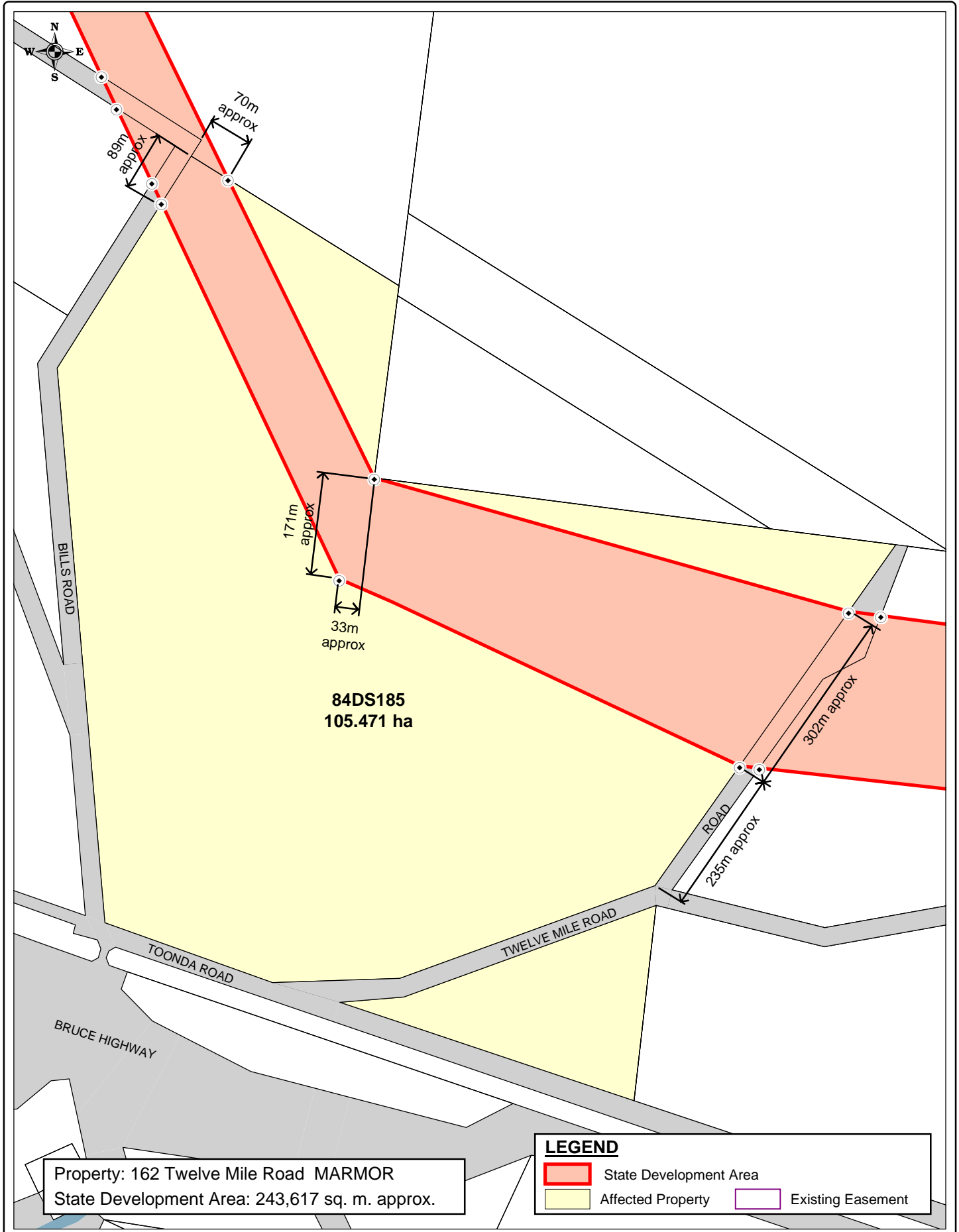
(ii) The dimensions, areas, number of lots, size & location of corridor information are approximate only and may vary.

(iii) This plan may not be copied unless this note is included.

SOURCE
 The Coordinator-General
 Natural Resources and Water
 RLMS Pty Ltd

SGIC_002_151
 STANWELL - GLADSTONE
 INFRASTRUCTURE CORRIDOR
 STATE DEVELOPMENT AREA
 DECLARATION PLAN
 PLAN 151 OF 204



Property: 162 Twelve Mile Road MARMOR
 State Development Area: 243,617 sq. m. approx.

LEGEND

- State Development Area
- Affected Property
- Existing Easement

Based on or contains data provided by Natural Resources and Water, Queensland 2006 which gives no warranty in relation to the data (including accuracy, reliability, completeness or suitability) and accepts no warranty in relation to the data (including accuracy, reliability, completeness or suitability) and accepts no liability (including without limitation, liability in negligence) for any loss, damage or costs (including consequential damage) relating to any use of the data.

(i) The Coordinator-General accepts no responsibility for any loss or damage suffered howsoever arising to any person or corporation who may use or rely on this plan in contravention of the terms of this clause or clauses (ii) & (iii)

(ii) The dimensions, areas, number of lots, size & location of corridor information are approximate only and may vary.

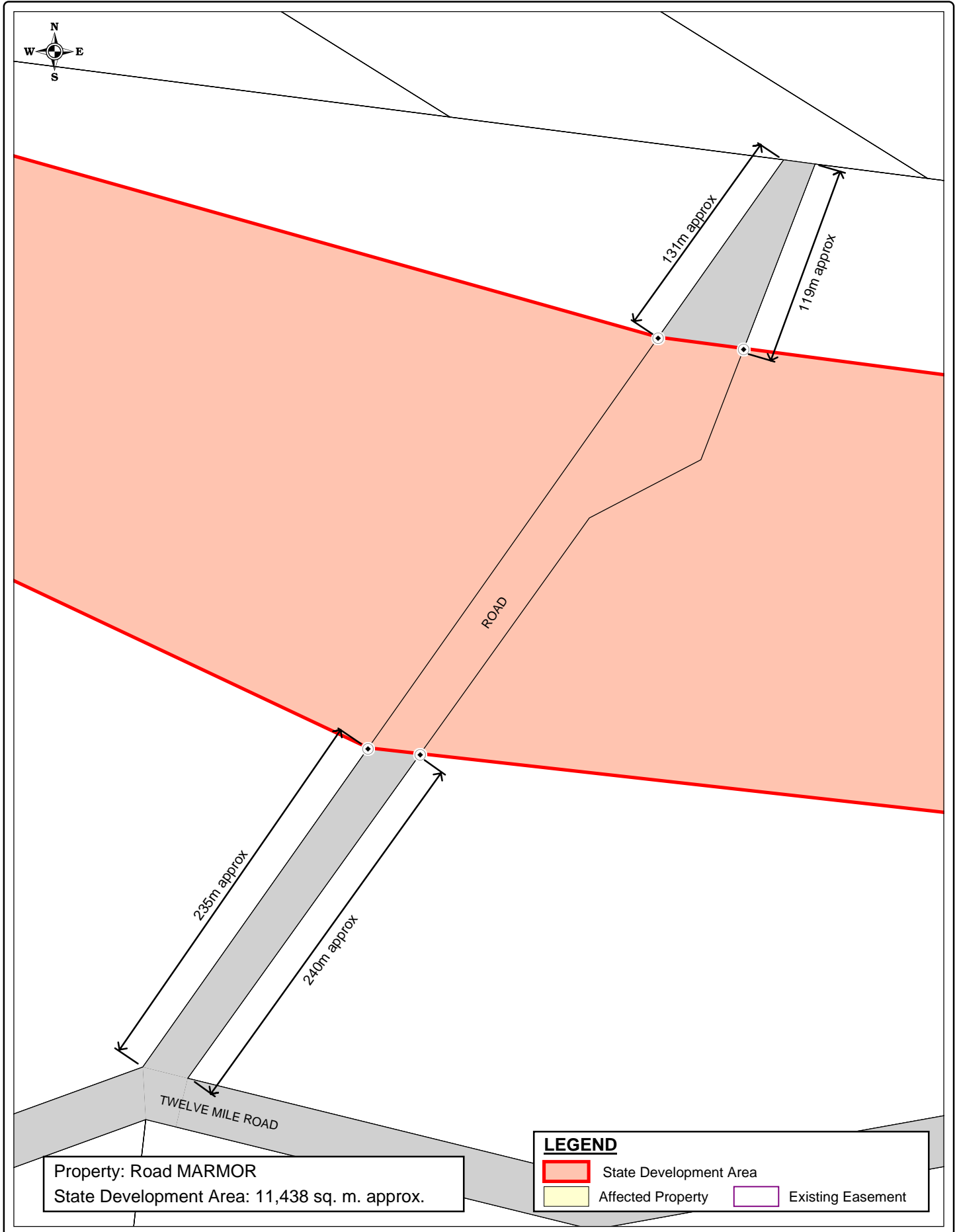
(iii) This plan may not be copied unless this note is included.

KM - Del	21/08/2007
DBJ - RLMS	21/08/2007

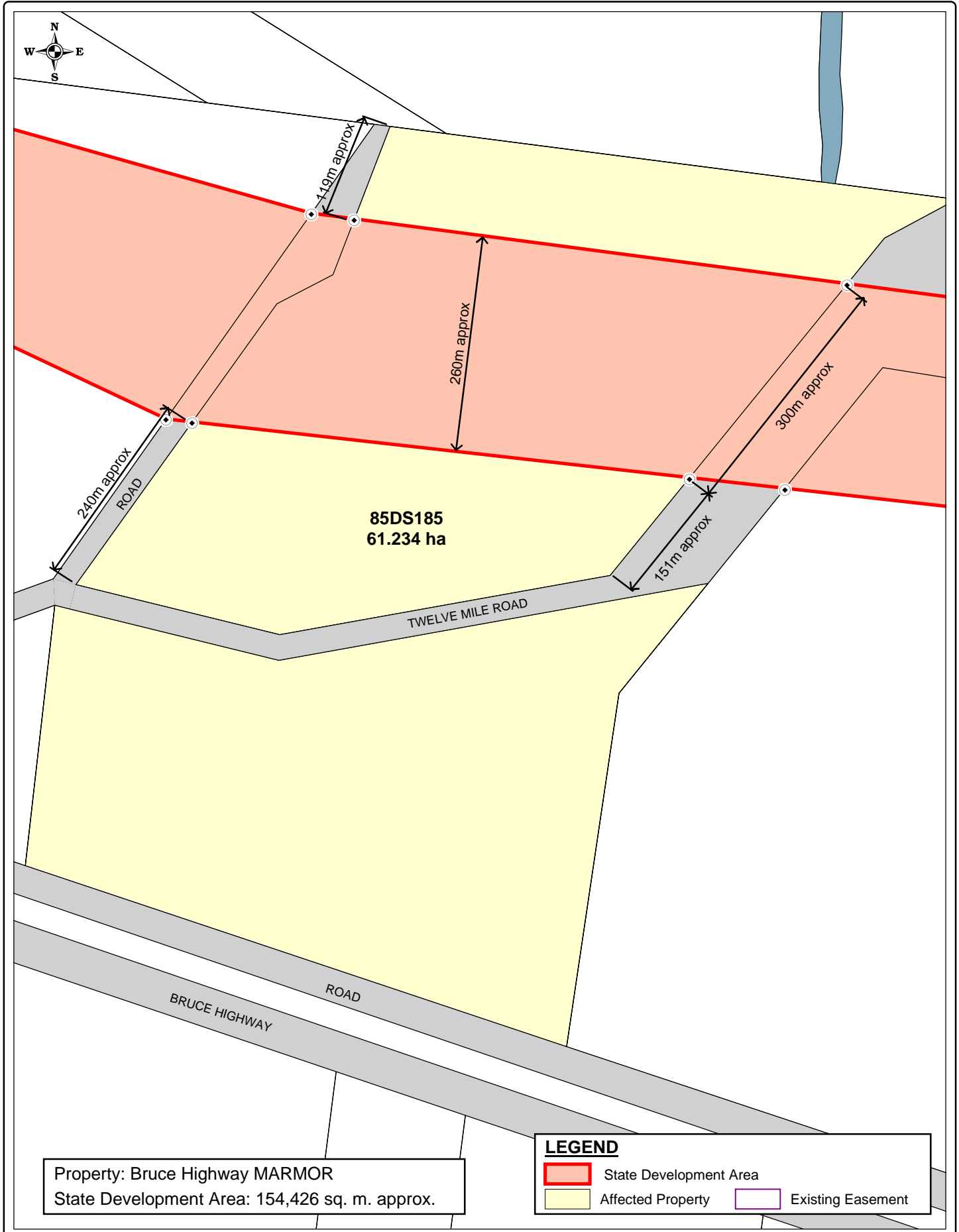
1:8000 at A4

SOURCE
 The Coordinator-General
 Natural Resources and Water
 RLMS Pty Ltd

SGIC_002_152
 STANWELL - GLADSTONE
 INFRASTRUCTURE CORRIDOR
 STATE DEVELOPMENT AREA
 DECLARATION PLAN
 PLAN 152 OF 204



<p>Based on or contains data provided by Natural Resources and Water, Queensland 2006 which gives no warranty in relation to the data (including accuracy, reliability, completeness or suitability) and accepts no warranty in relation to the data (including accuracy, reliability, completeness or suitability) and accepts no liability (including without limitation, liability in negligence) for any loss, damage or costs (including consequential damage) relating to any use of the data.</p>	<p>(i) The Coordinator-General accepts no responsibility for any loss or damage suffered howsoever arising to any person or corporation who may use or rely on this plan in contravention of the terms of this clause or clauses (ii) & (iii)</p> <p>(ii) The dimensions, areas, number of lots, size & location of corridor information are approximate only and may vary.</p> <p>(iii) This plan may not be copied unless this note is included.</p>	<p>SOURCE The Coordinator-General Natural Resources and Water RLMS Pty Ltd</p>				
<table border="1" style="width: 100%; border-collapse: collapse;"> <tr> <td style="width: 50%; padding: 2px;">KM - Del.....</td> <td style="width: 50%; padding: 2px;">..21/08/2007</td> </tr> <tr> <td style="padding: 2px;">DBJ - RLMS.....</td> <td style="padding: 2px;">..21/08/2007</td> </tr> </table>	KM - Del.....	..21/08/2007	DBJ - RLMS.....	..21/08/2007		<p>SGIC_002_153 STANWELL - GLADSTONE INFRASTRUCTURE CORRIDOR STATE DEVELOPMENT AREA DECLARATION PLAN PLAN 153 OF 204</p> <div style="display: flex; justify-content: space-between; align-items: center;"> </div>
KM - Del.....	..21/08/2007					
DBJ - RLMS.....	..21/08/2007					



Property: Bruce Highway MARMOR
 State Development Area: 154,426 sq. m. approx.

LEGEND

	State Development Area		Affected Property		Existing Easement
--	------------------------	--	-------------------	--	-------------------

Based on or contains data provided by Natural Resources and Water, Queensland 2006 which gives no warranty in relation to the data (including accuracy, reliability, completeness or suitability) and accepts no warranty in relation to the data (including accuracy, reliability, completeness or suitability) and accepts no liability (including without limitation, liability in negligence) for any loss, damage or costs (including consequential damage) relating to any use of the data.

KM - Del	21/08/2007
DBJ - RLMS	21/08/2007

0 100 200m
 1:6000 at A4

(i) The Coordinator-General accepts no responsibility for any loss or damage suffered howsoever arising to any person or corporation who may use or rely on this plan in contravention of the terms of this clause or clauses (ii) & (iii)

(ii) The dimensions, areas, number of lots, size & location of corridor information are approximate only and may vary.

(iii) This plan may not be copied unless this note is included.

SOURCE
 The Coordinator-General
 Natural Resources and Water
 RLMS Pty Ltd

SGIC_002_154
 STANWELL - GLADSTONE
 INFRASTRUCTURE CORRIDOR
 STATE DEVELOPMENT AREA
 DECLARATION PLAN
 PLAN 154 OF 204



TWELVE MILE CREEK

TWELVE MILE ROAD

260m approx

300m approx




161m approx

151m approx

147m approx

Property: Twelve Mile Road MARMOR
State Development Area: 43,125 sq. m. approx.

LEGEND

-  State Development Area
-  Affected Property
-  Existing Easement

Based on or contains data provided by Natural Resources and Water, Queensland 2006 which gives no warranty in relation to the data (including accuracy, reliability, completeness or suitability) and accepts no warranty in relation to the data (including accuracy, reliability, completeness or suitability) and accepts no liability (including without limitation, liability in negligence) for any loss, damage or costs (including consequential damage) relating to any use of the data.

- (i) The Coordinator-General accepts no responsibility for any loss or damage suffered howsoever arising to any person or corporation who may use or rely on this plan in contravention of the terms of this clause or clauses (ii) & (iii)
- (ii) The dimensions, areas, number of lots, size & location of corridor information are approximate only and may vary.
- (iii) This plan may not be copied unless this note is included.


SOURCE

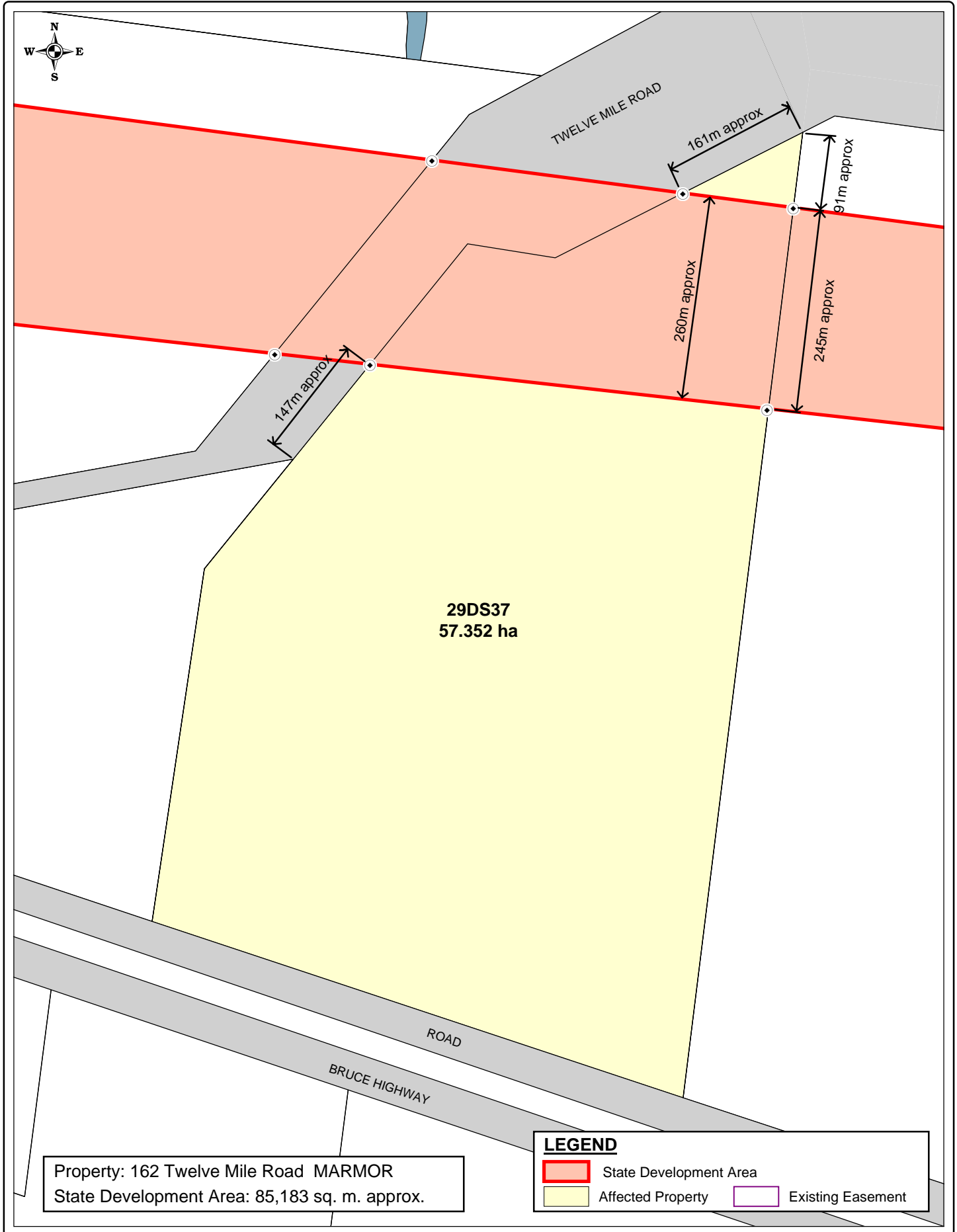
The Coordinator-General
Natural Resources and Water
RLMS Pty Ltd

SGIC_002_155

STANWELL - GLADSTONE
INFRASTRUCTURE CORRIDOR
STATE DEVELOPMENT AREA
DECLARATION PLAN
PLAN 155 OF 204

KM - Del 22/08/2007
DBJ - RLMS 22/08/2007





Based on or contains data provided by Natural Resources and Water, Queensland 2006 which gives no warranty in relation to the data (including accuracy, reliability, completeness or suitability) and accepts no warranty in relation to the data (including accuracy, reliability, completeness or suitability) and accepts no liability (including without limitation, liability in negligence) for any loss, damage or costs (including consequential damage) relating to any use of the data.

KM - Del 22/08/2007
 DBJ - RLMS 22/08/2007

0 100 200m
 1:6000 at A4

(i) The Coordinator-General accepts no responsibility for any loss or damage suffered howsoever arising to any person or corporation who may use or rely on this plan in contravention of the terms of this clause or clauses (ii) & (iii)

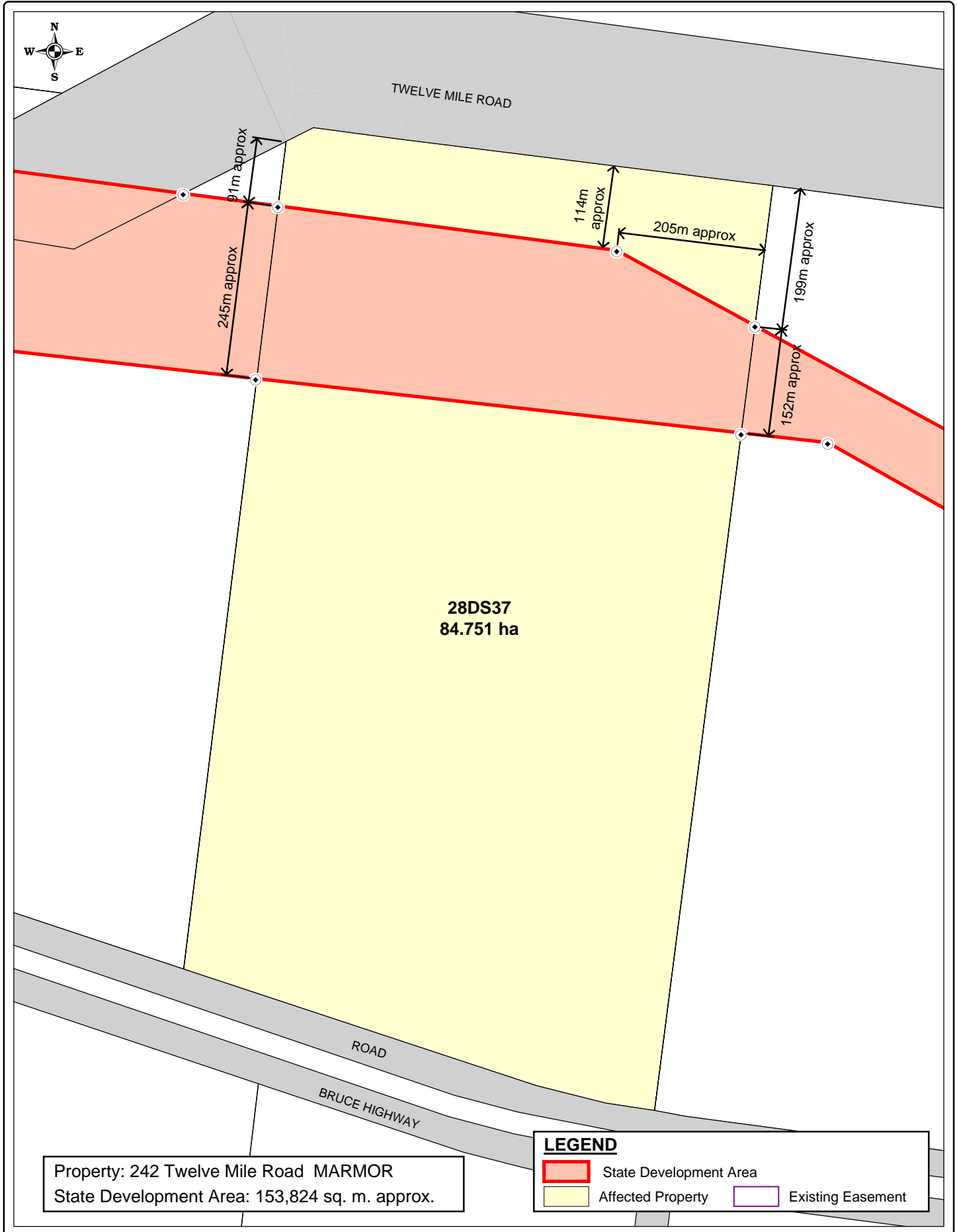
(ii) The dimensions, areas, number of lots, size & location of corridor information are approximate only and may vary.

(iii) This plan may not be copied unless this note is included.

SOURCE
 The Coordinator-General
 Natural Resources and Water
 RLMS Pty Ltd

SGIC_002_156
 STANWELL - GLADSTONE
 INFRASTRUCTURE CORRIDOR
 STATE DEVELOPMENT AREA
 DECLARATION PLAN
 PLAN 156 OF 204

GDA
 Queensland Government
 The Coordinator-General



Based on or contains data provided by Natural Resources and Water, Queensland 2006 which gives no warranty in relation to the data (including accuracy, reliability, completeness or suitability) and accepts no warranty in relation to the data (including accuracy, reliability, completeness or suitability) and accepts no liability (including without limitation, liability in negligence) for any loss, damage or costs (including consequential damage) relating to any use of the data.

KM - Del 22/08/2007
 DBJ - RLMS 22/08/2007

0 100 200m
 1:7000 at A4

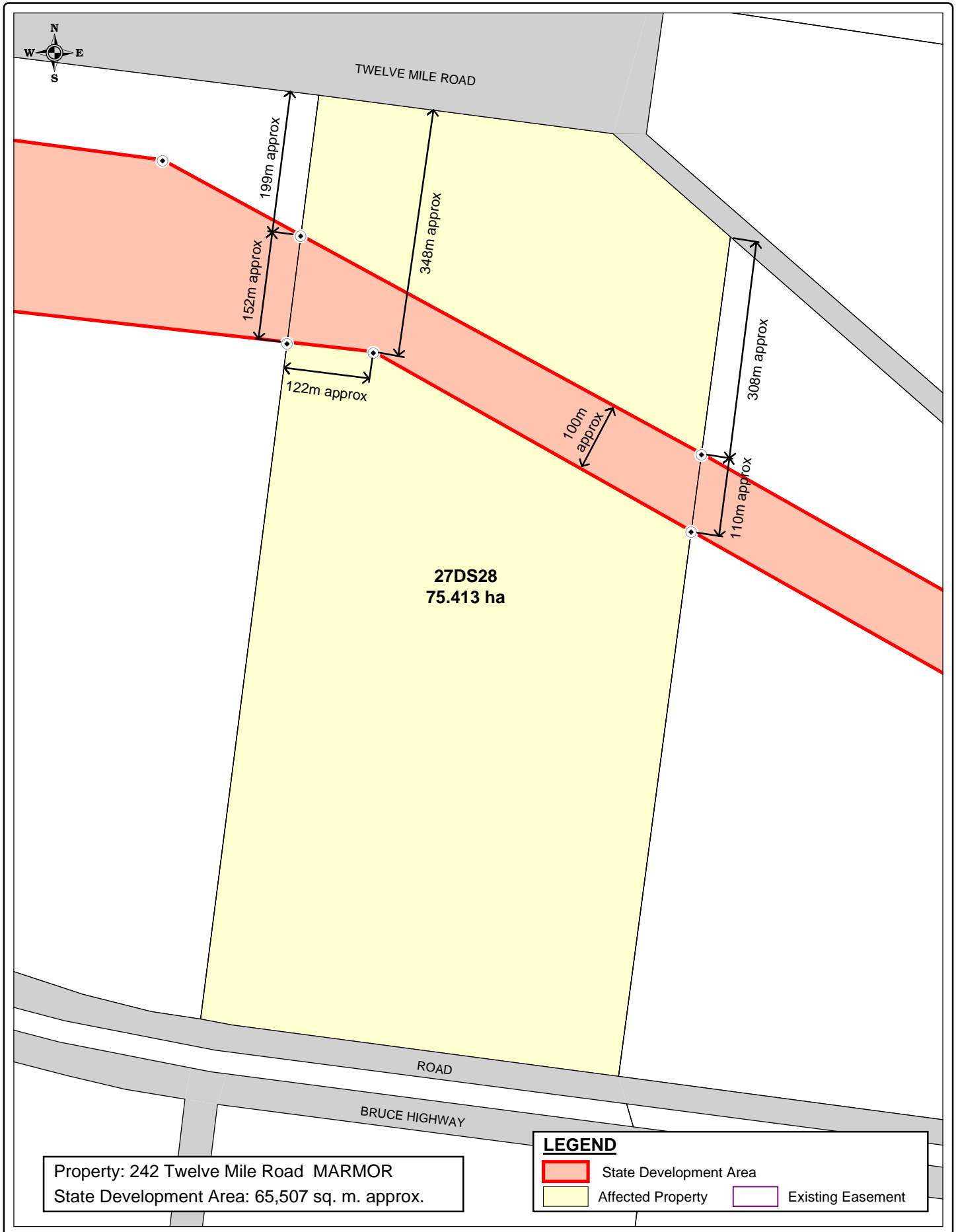
(i) The Coordinator-General accepts no responsibility for any loss or damage suffered howsoever arising to any person or corporation who may use or rely on this plan in contravention of the terms of this clause or clauses (ii) & (iii)

(ii) The dimensions, areas, number of lots, size & location of corridor information are approximate only and may vary.

(iii) This plan may not be copied unless this note is included.

SOURCE
 The Coordinator-General
 Natural Resources and Water
 RLMS Pty Ltd

SGIC_002_157
**STANWELL - GLADSTONE
 INFRASTRUCTURE CORRIDOR
 STATE DEVELOPMENT AREA
 DECLARATION PLAN
 PLAN 157 OF 204**



Property: 242 Twelve Mile Road MARMOR
 State Development Area: 65,507 sq. m. approx.

LEGEND

	State Development Area		Existing Easement
	Affected Property		

Based on or contains data provided by Natural Resources and Water, Queensland 2006 which gives no warranty in relation to the data (including accuracy, reliability, completeness or suitability) and accepts no warranty in relation to the data (including accuracy, reliability, completeness or suitability) and accepts no liability (including without limitation, liability in negligence) for any loss, damage or costs (including consequential damage) relating to any use of the data.

KM - Del	22/08/2007
DBJ - RLMS	22/08/2007

0 100 200m
 1:7000 at A4

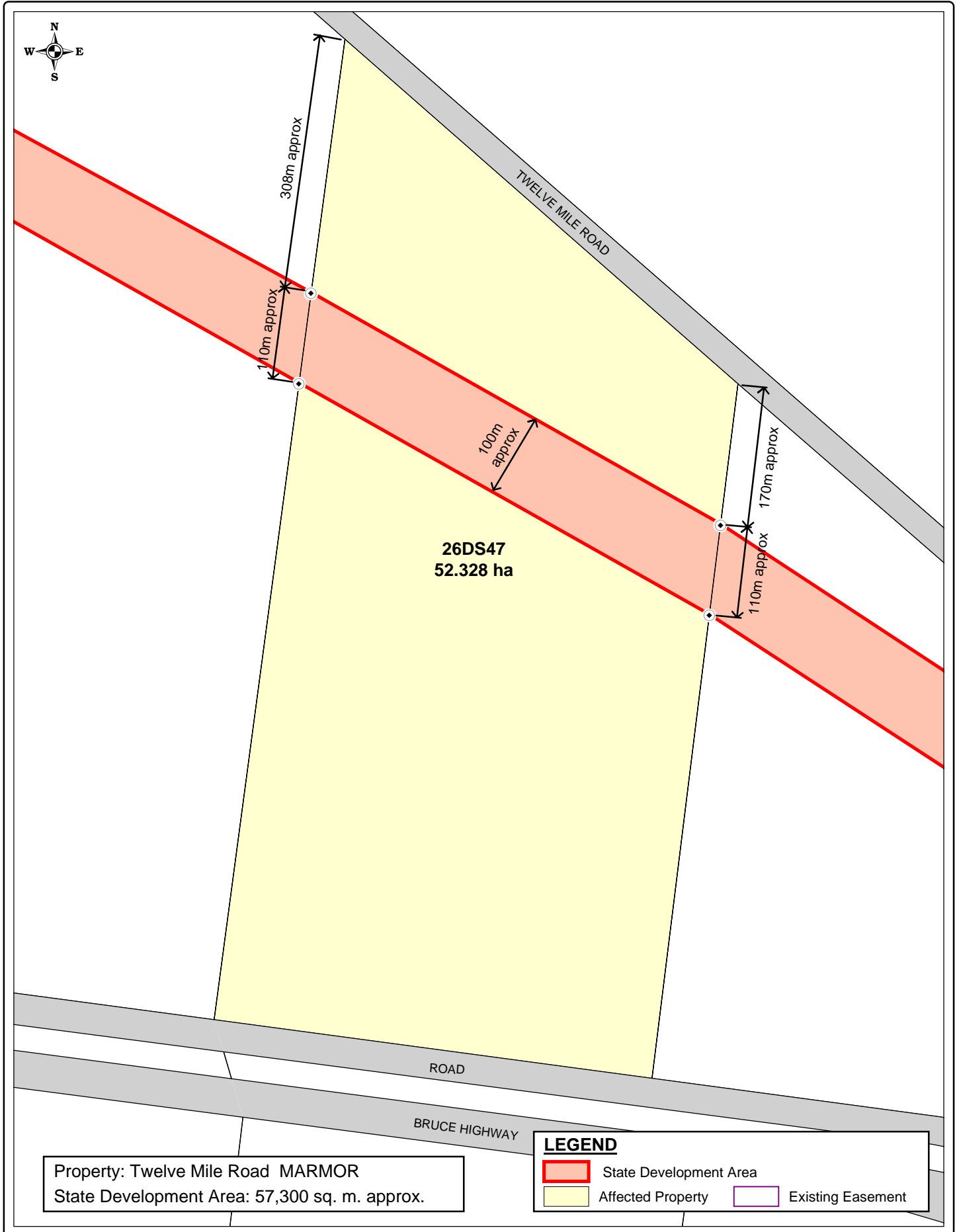
(i) The Coordinator-General accepts no responsibility for any loss or damage suffered howsoever arising to any person or corporation who may use or rely on this plan in contravention of the terms of this clause or clauses (ii) & (iii)

(ii) The dimensions, areas, number of lots, size & location of corridor information are approximate only and may vary.

(iii) This plan may not be copied unless this note is included.

SOURCE
 The Coordinator-General
 Natural Resources and Water
 RLMS Pty Ltd

SGIC_002_158
 STANWELL - GLADSTONE
 INFRASTRUCTURE CORRIDOR
 STATE DEVELOPMENT AREA
 DECLARATION PLAN
 PLAN 158 OF 204



Based on or contains data provided by Natural Resources and Water, Queensland 2006 which gives no warranty in relation to the data (including accuracy, reliability, completeness or suitability) and accepts no warranty in relation to the data (including accuracy, reliability, completeness or suitability) and accepts no liability (including without limitation, liability in negligence) for any loss, damage or costs (including consequential damage) relating to any use of the data.

KM - Del	22/08/2007
DBJ - RLMS	22/08/2007

0 100 200m
 1:6000 at A4

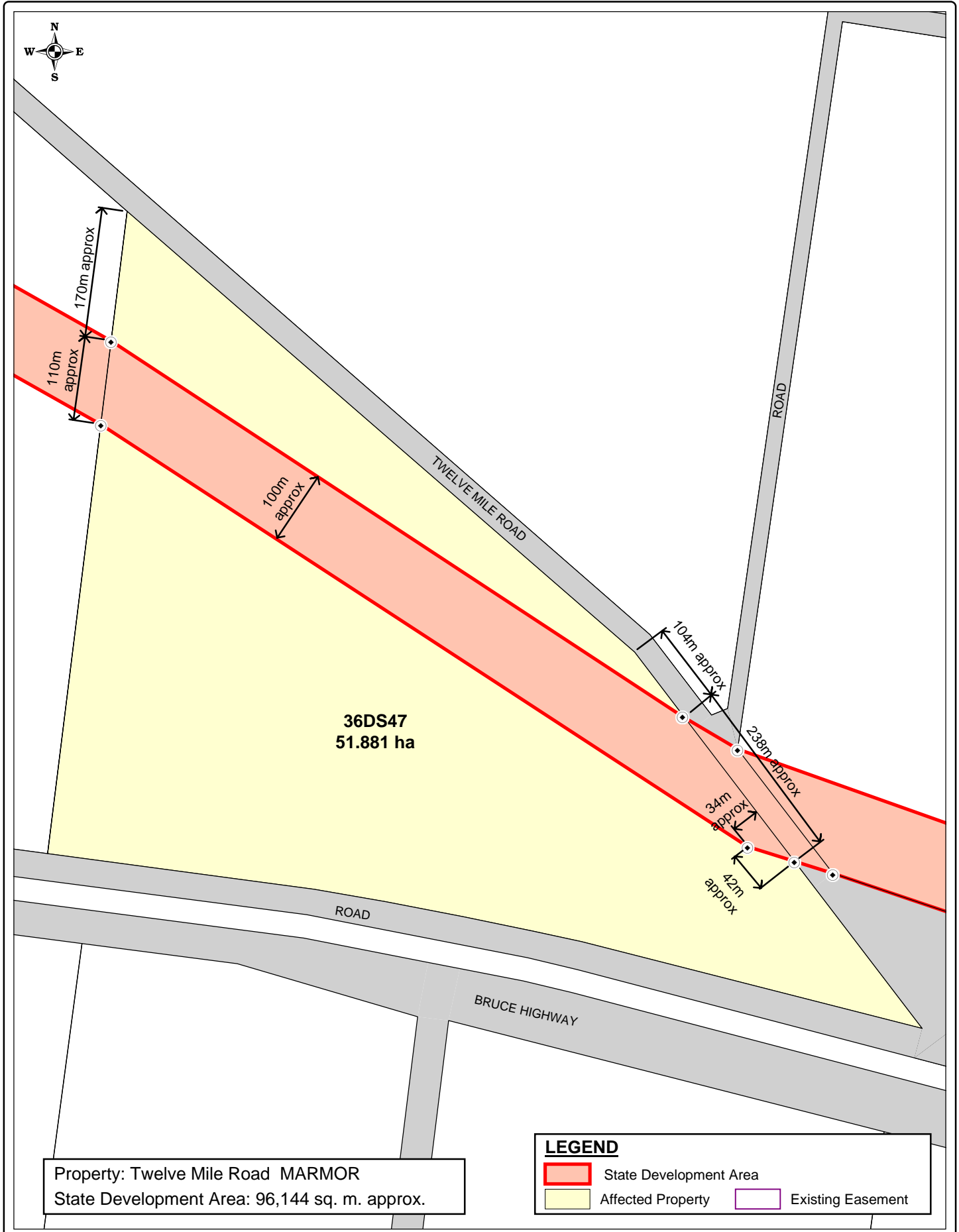
(i) The Coordinator-General accepts no responsibility for any loss or damage suffered howsoever arising to any person or corporation who may use or rely on this plan in contravention of the terms of this clause or clauses (ii) & (iii)

(ii) The dimensions, areas, number of lots, size & location of corridor information are approximate only and may vary.

(iii) This plan may not be copied unless this note is included.

SOURCE
 The Coordinator-General
 Natural Resources and Water
 RLMS Pty Ltd

SGIC_002_159
**STANWELL - GLADSTONE
 INFRASTRUCTURE CORRIDOR
 STATE DEVELOPMENT AREA
 DECLARATION PLAN
 PLAN 159 OF 204**



Property: Twelve Mile Road MARMOR
 State Development Area: 96,144 sq. m. approx.

LEGEND

- State Development Area
- Affected Property
- Existing Easement

Based on or contains data provided by Natural Resources and Water, Queensland 2006 which gives no warranty in relation to the data (including accuracy, reliability, completeness or suitability) and accepts no warranty in relation to the data (including accuracy, reliability, completeness or suitability) and accepts no liability (including without limitation, liability in negligence) for any loss, damage or costs (including consequential damage) relating to any use of the data.

KM - Del	22/08/2007
DBJ - RLMS	22/08/2007

1:6500 at A4

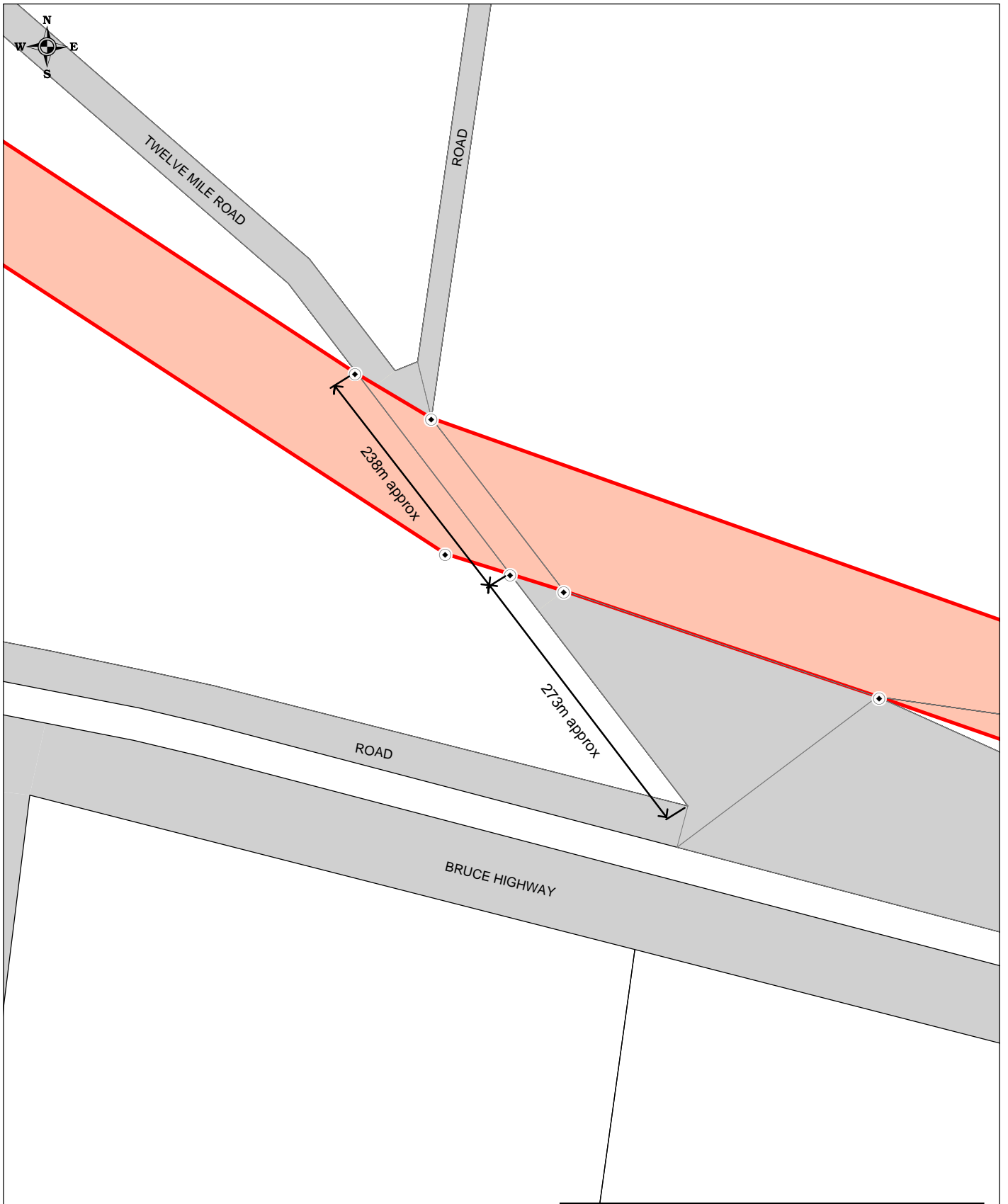
(i) The Coordinator-General accepts no responsibility for any loss or damage suffered howsoever arising to any person or corporation who may use or rely on this plan in contravention of the terms of this clause or clauses (ii) & (iii)

(ii) The dimensions, areas, number of lots, size & location of corridor information are approximate only and may vary.

(iii) This plan may not be copied unless this note is included.




SOURCE
 The Coordinator-General
 Natural Resources and Water
 RLMS Pty Ltd

SGIC_002_160
 STANWELL - GLADSTONE
 INFRASTRUCTURE CORRIDOR
 STATE DEVELOPMENT AREA
 DECLARATION PLAN
 PLAN 160 OF 204



Property: Twelve Mile Road MARMOR
 State Development Area: 6,562 sq. m. approx.

LEGEND


	State Development Area		Affected Property		Existing Easement
---	------------------------	---	-------------------	---	-------------------

Based on or contains data provided by Natural Resources and Water, Queensland 2006 which gives no warranty in relation to the data (including accuracy, reliability, completeness or suitability) and accepts no warranty in relation to the data (including accuracy, reliability, completeness or suitability) and accepts no liability (including without limitation, liability in negligence) for any loss, damage or costs (including consequential damage) relating to any use of the data.

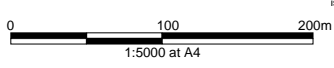
- (i) The Coordinator-General accepts no responsibility for any loss or damage suffered howsoever arising to any person or corporation who may use or rely on this plan in contravention of the terms of this clause or clauses (ii) & (iii)
- (ii) The dimensions, areas, number of lots, size & location of corridor information are approximate only and may vary.
- (iii) This plan may not be copied unless this note is included.

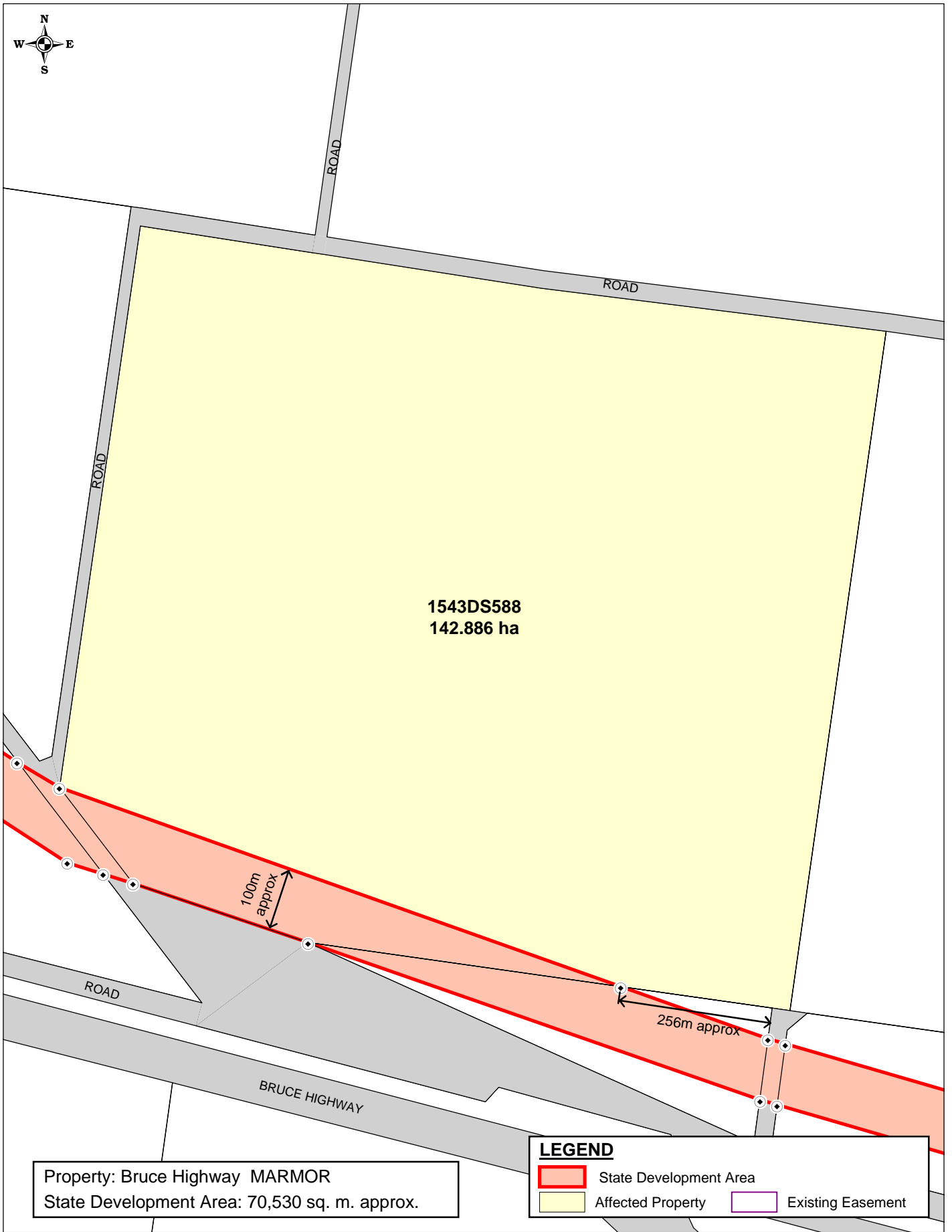
SOURCE
 The Coordinator-General
 Natural Resources and Water
 RLMS Pty Ltd

SGIC_002_161
 STANWELL - GLADSTONE
 INFRASTRUCTURE CORRIDOR
 STATE DEVELOPMENT AREA
 DECLARATION PLAN
 PLAN 161 OF 204



KM - Del	22/08/2007
DBJ - RLMS	22/08/2007





Property: Bruce Highway MARMOR
 State Development Area: 70,530 sq. m. approx.

LEGEND

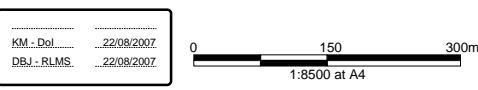
- State Development Area
- Affected Property
- Existing Easement

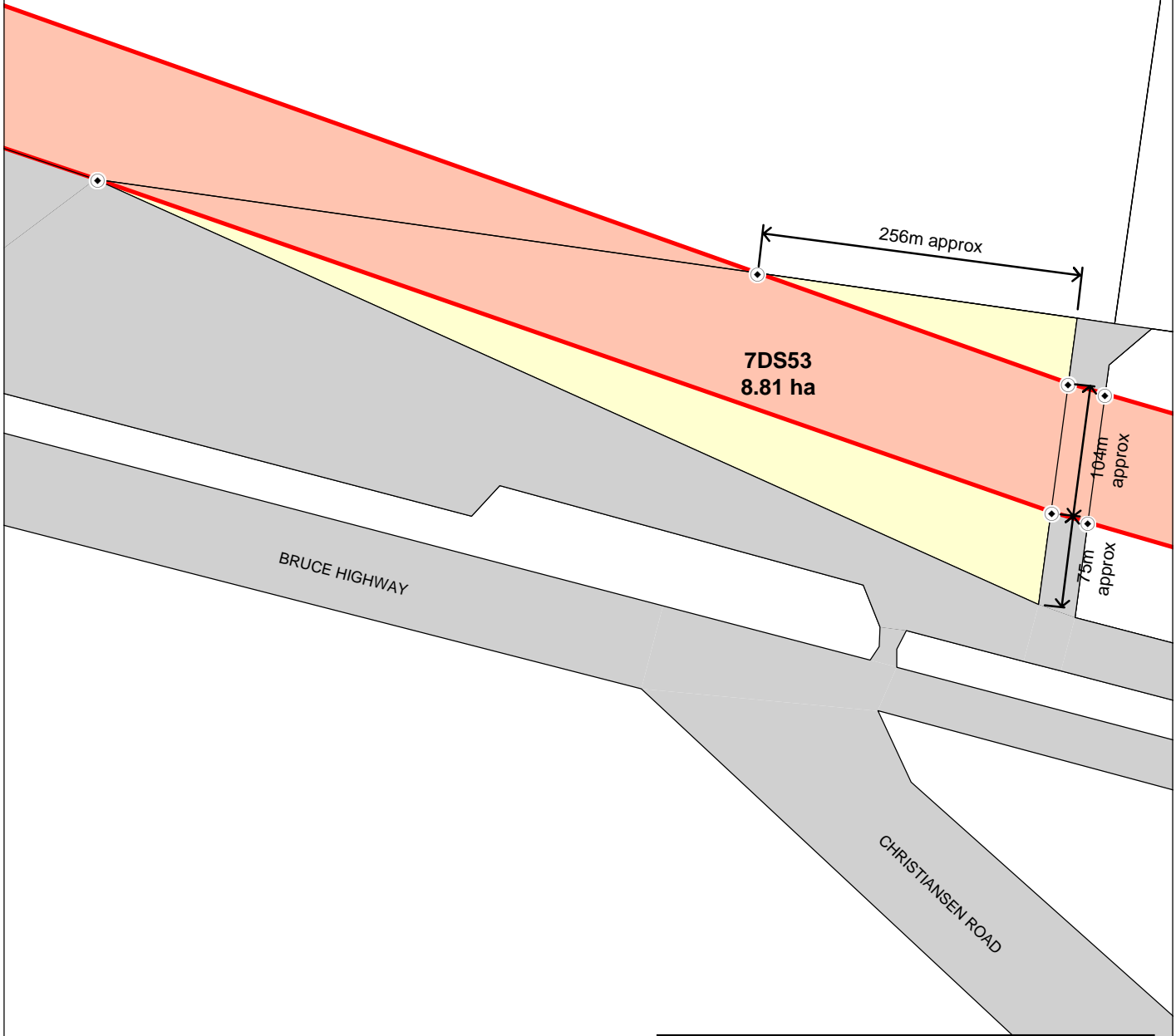
Based on or contains data provided by Natural Resources and Water, Queensland 2006 which gives no warranty in relation to the data (including accuracy, reliability, completeness or suitability) and accepts no warranty in relation to the data (including accuracy, reliability, completeness or suitability) and accepts no liability (including without limitation, liability in negligence) for any loss, damage or costs (including consequential damage) relating to any use of the data.

- (i) The Coordinator-General accepts no responsibility for any loss or damage suffered howsoever arising to any person or corporation who may use or rely on this plan in contravention of the terms of this clause or clauses (ii) & (iii)
- (ii) The dimensions, areas, number of lots, size & location of corridor information are approximate only and may vary.
- (iii) This plan may not be copied unless this note is included.

SOURCE
 The Coordinator-General
 Natural Resources and Water
 RLMS Pty Ltd

SGIC_002_162
 STANWELL - GLADSTONE
 INFRASTRUCTURE CORRIDOR
 STATE DEVELOPMENT AREA
 DECLARATION PLAN
 PLAN 162 OF 204





Property: Bruce Highway MARMOR
 State Development Area: 54,609 sq. m.

LEGEND


	State Development Area		Existing Easement
	Affected Property		

Based on or contains data provided by Natural Resources and Water, Queensland 2006 which gives no warranty in relation to the data (including accuracy, reliability, completeness or suitability) and accepts no warranty in relation to the data (including accuracy, reliability, completeness or suitability) and accepts no liability (including without limitation, liability in negligence) for any loss, damage or costs (including consequential damage) relating to any use of the data.

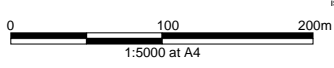
- (i) The Coordinator-General accepts no responsibility for any loss or damage suffered howsoever arising to any person or corporation who may use or rely on this plan in contravention of the terms of this clause or clauses (ii) & (iii)
- (ii) The dimensions, areas, number of lots, size & location of corridor information are approximate only and may vary.
- (iii) This plan may not be copied unless this note is included.

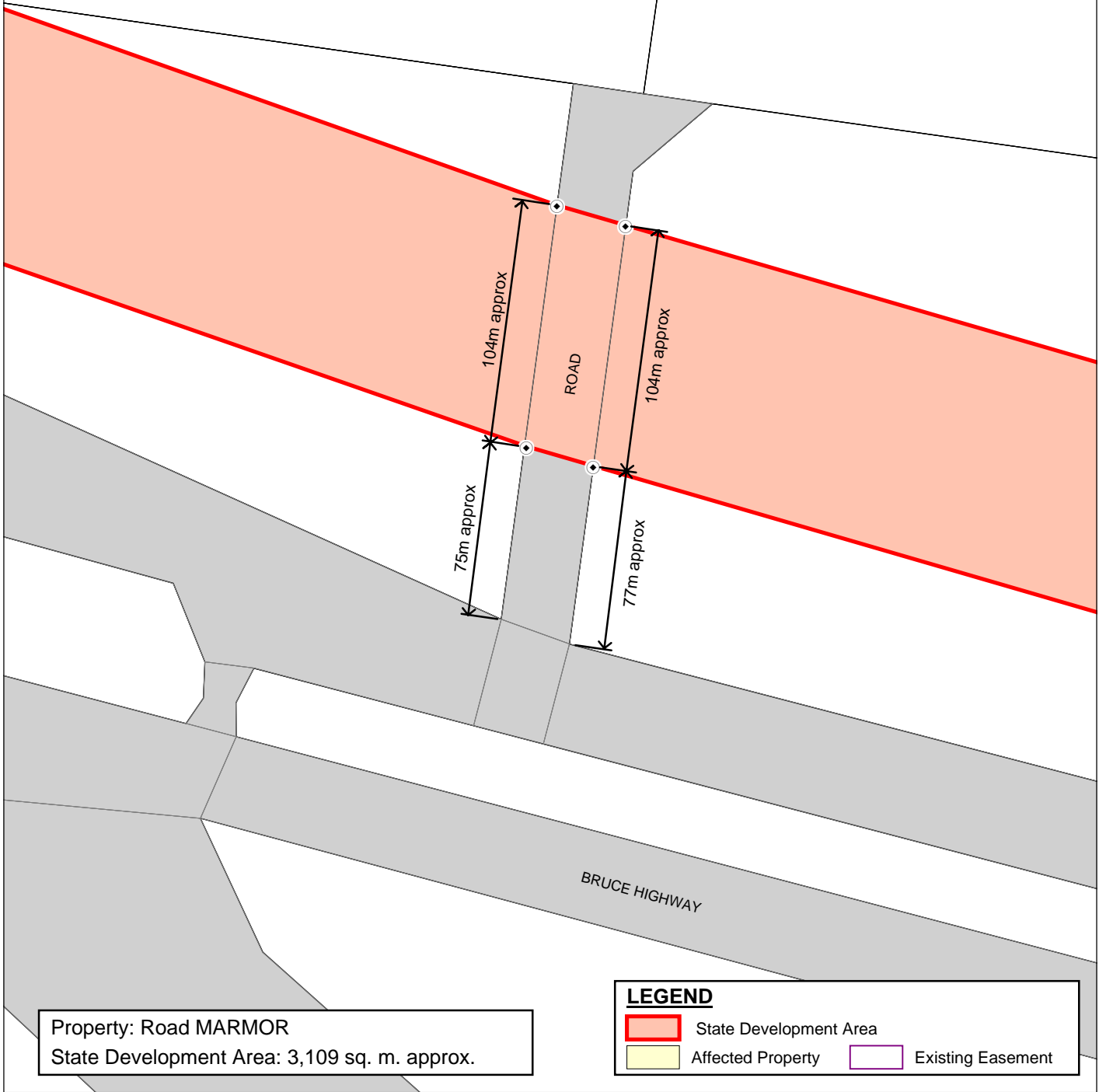
SOURCE
 The Coordinator-General
 Natural Resources and Water
 RLMS Pty Ltd

SGIC_002_163
 STANWELL - GLADSTONE
 INFRASTRUCTURE CORRIDOR
 STATE DEVELOPMENT AREA
 DECLARATION PLAN
 PLAN 163 OF 204



KM - Del 22/08/2007
 DBJ - RLMS 22/08/2007





Property: Road MARMOR
 State Development Area: 3,109 sq. m. approx.

LEGEND

- State Development Area
- Affected Property
- Existing Easement

Based on or contains data provided by Natural Resources and Water, Queensland 2006 which gives no warranty in relation to the data (including accuracy, reliability, completeness or suitability) and accepts no warranty in relation to the data (including accuracy, reliability, completeness or suitability) and accepts no liability (including without limitation, liability in negligence) for any loss, damage or costs (including consequential damage) relating to any use of the data.

(i) The Coordinator-General accepts no responsibility for any loss or damage suffered howsoever arising to any person or corporation who may use or rely on this plan in contravention of the terms of this clause or clauses (ii) & (iii)

(ii) The dimensions, areas, number of lots, size & location of corridor information are approximate only and may vary.

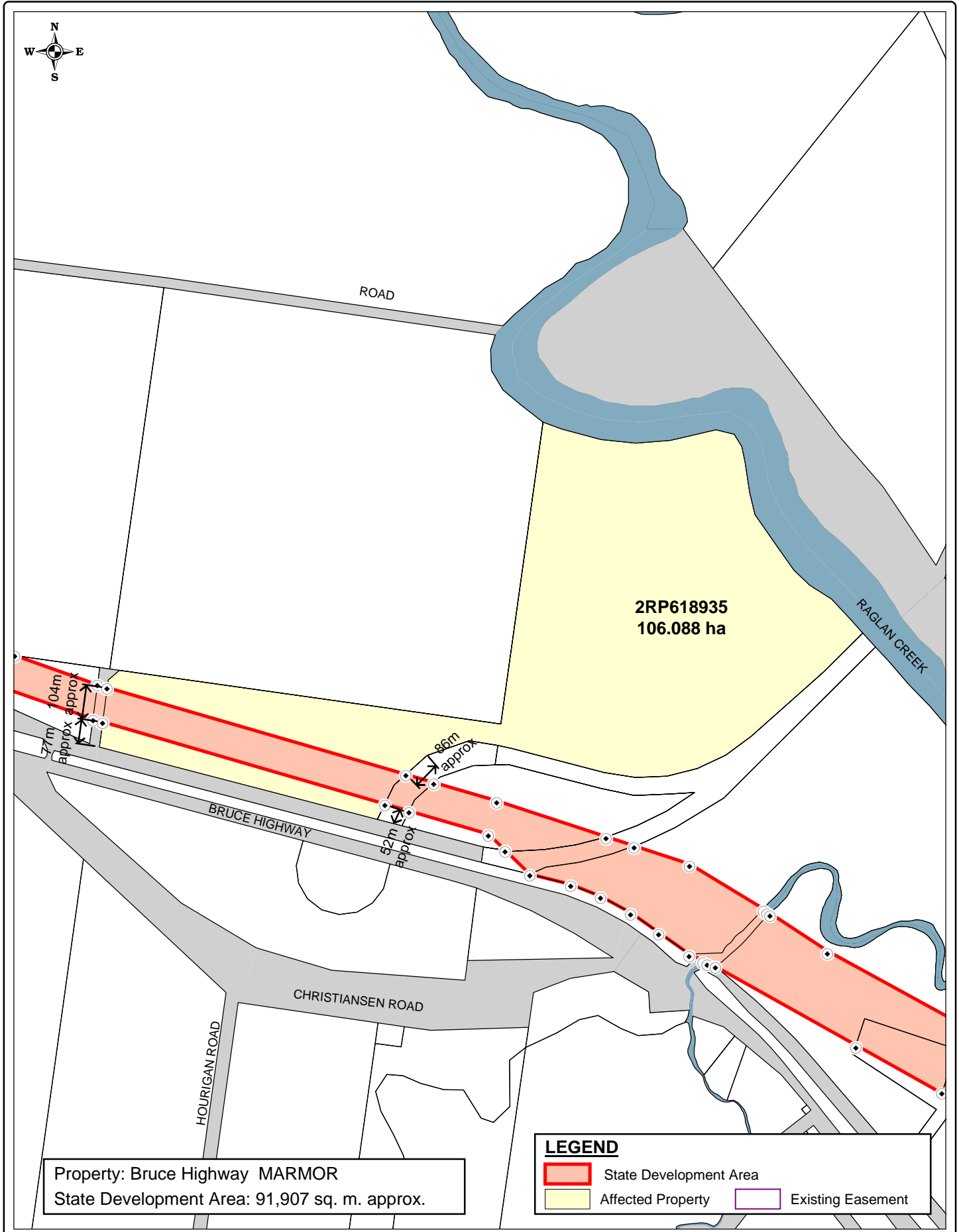
(iii) This plan may not be copied unless this note is included.

KM - Del	22/08/2007
DBJ - RLMS	22/08/2007

1:2500 at A4

SOURCE
 The Coordinator-General
 Natural Resources and Water
 RLMS Pty Ltd

SGIC_002_164
 STANWELL - GLADSTONE
 INFRASTRUCTURE CORRIDOR
 STATE DEVELOPMENT AREA
 DECLARATION PLAN
 PLAN 164 OF 204



Property: Bruce Highway MARMOR
 State Development Area: 91,907 sq. m. approx.

LEGEND

- State Development Area
- Affected Property
- Existing Easement

Based on or contains data provided by Natural Resources and Water, Queensland 2006 which gives no warranty in relation to the data (including accuracy, reliability, completeness or suitability) and accepts no warranty in relation to the data (including accuracy, reliability, completeness or suitability) and accepts no liability (including without limitation, liability in negligence) for any loss, damage or costs (including consequential damage) relating to any use of the data.

KM - Dol	22/08/2007
DBJ - RLMS	22/08/2007

0 250 500m
 1:15000 at A4

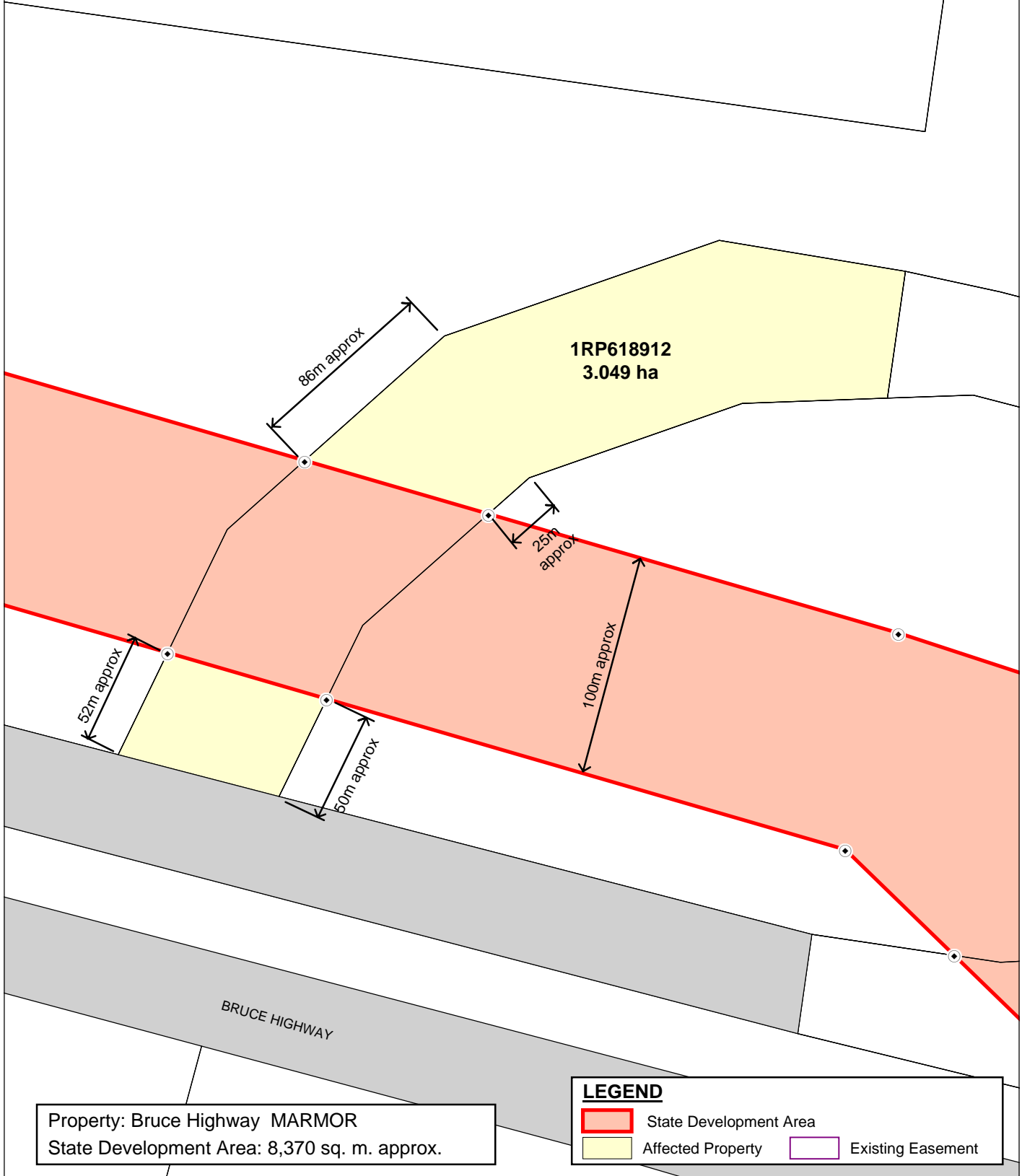
(i) The Coordinator-General accepts no responsibility for any loss or damage suffered howsoever arising to any person or corporation who may use or rely on this plan in contravention of the terms of this clause or clauses (ii) & (iii)

(ii) The dimensions, areas, number of lots, size & location of corridor information are approximate only and may vary.

(iii) This plan may not be copied unless this note is included.

SOURCE
 The Coordinator-General
 Natural Resources and Water
 RLMS Pty Ltd

SGIC_002_165
 STANWELL - GLADSTONE
 INFRASTRUCTURE CORRIDOR
 STATE DEVELOPMENT AREA
 DECLARATION PLAN
 PLAN 165 OF 204



Property: Bruce Highway MARMOR
 State Development Area: 8,370 sq. m. approx.

LEGEND

	State Development Area		Affected Property		Existing Easement
--	------------------------	--	-------------------	--	-------------------

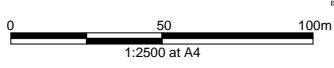
Based on or contains data provided by Natural Resources and Water, Queensland 2006 which gives no warranty in relation to the data (including accuracy, reliability, completeness or suitability) and accepts no warranty in relation to the data (including accuracy, reliability, completeness or suitability) and accepts no liability (including without limitation, liability in negligence) for any loss, damage or costs (including consequential damage) relating to any use of the data.

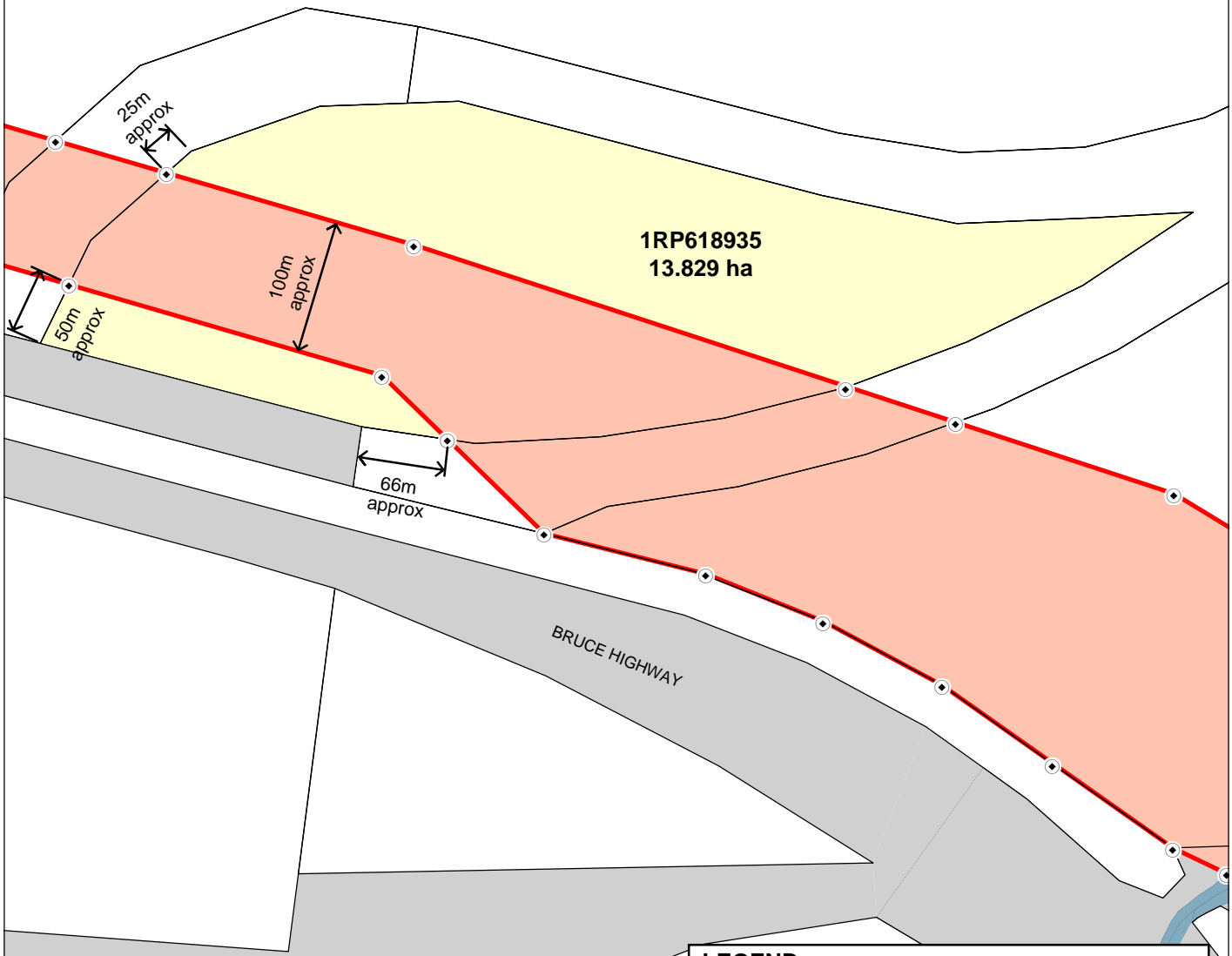
- (i) The Coordinator-General accepts no responsibility for any loss or damage suffered howsoever arising to any person or corporation who may use or rely on this plan in contravention of the terms of this clause or clauses (ii) & (iii)
- (ii) The dimensions, areas, number of lots, size & location of corridor information are approximate only and may vary.
- (iii) This plan may not be copied unless this note is included.

SOURCE
 The Coordinator-General
 Natural Resources and Water
 RLMS Pty Ltd

SGIC_002_166
 STANWELL - GLADSTONE
 INFRASTRUCTURE CORRIDOR
 STATE DEVELOPMENT AREA
 DECLARATION PLAN
 PLAN 166 OF 204

KM - DoI 22/08/2007
 DBJ - RLMS 22/08/2007





Property: Bruce Highway MARMOR
 State Development Area: 51,831 sq. m. approx.

LEGEND

	State Development Area		Affected Property		Existing Easement
--	------------------------	--	-------------------	--	-------------------

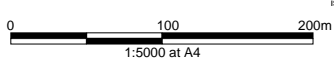
Based on or contains data provided by Natural Resources and Water, Queensland 2006 which gives no warranty in relation to the data (including accuracy, reliability, completeness or suitability) and accepts no warranty in relation to the data (including accuracy, reliability, completeness or suitability) and accepts no liability (including without limitation, liability in negligence) for any loss, damage or costs (including consequential damage) relating to any use of the data.

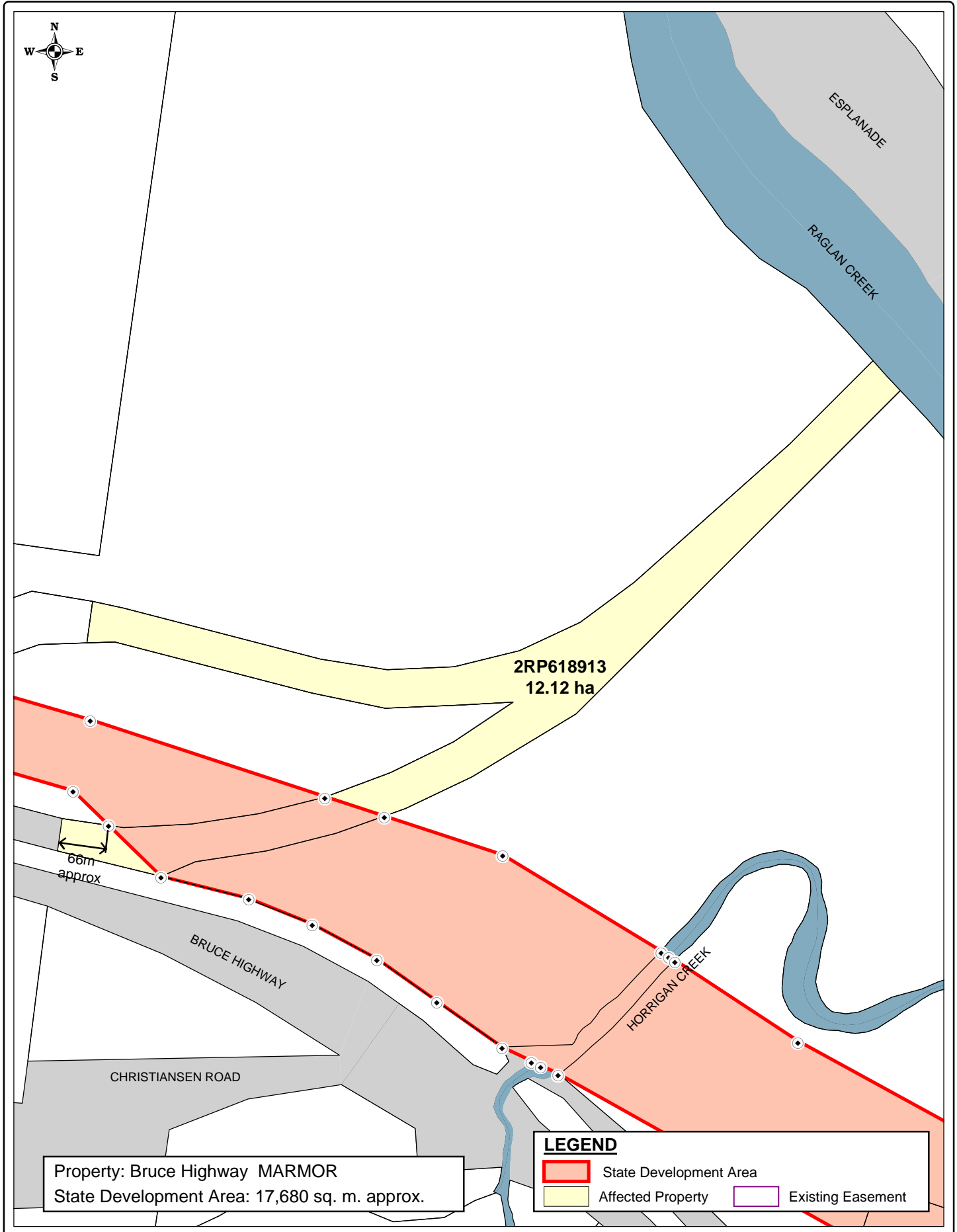
- (i) The Coordinator-General accepts no responsibility for any loss or damage suffered howsoever arising to any person or corporation who may use or rely on this plan in contravention of the terms of this clause or clauses (ii) & (iii)
- (ii) The dimensions, areas, number of lots, size & location of corridor information are approximate only and may vary.
- (iii) This plan may not be copied unless this note is included.

SOURCE
 The Coordinator-General
 Natural Resources and Water
 RLMS Pty Ltd

SGIC_002_167
 STANWELL - GLADSTONE
 INFRASTRUCTURE CORRIDOR
 STATE DEVELOPMENT AREA
 DECLARATION PLAN
 PLAN 167 OF 204

KM - DoI	22/08/2007
DBJ - RLMS	22/08/2007





Property: Bruce Highway MARMOR
 State Development Area: 17,680 sq. m. approx.

LEGEND

- State Development Area
- Affected Property
- Existing Easement

Based on or contains data provided by Natural Resources and Water, Queensland 2006 which gives no warranty in relation to the data (including accuracy, reliability, completeness or suitability) and accepts no warranty in relation to the data (including accuracy, reliability, completeness or suitability) and accepts no liability (including without limitation, liability in negligence) for any loss, damage or costs (including consequential damage) relating to any use of the data.

KM - DoI	22/08/2007
DBJ - RLMS	22/08/2007

0 100 200m
 1:7000 at A4

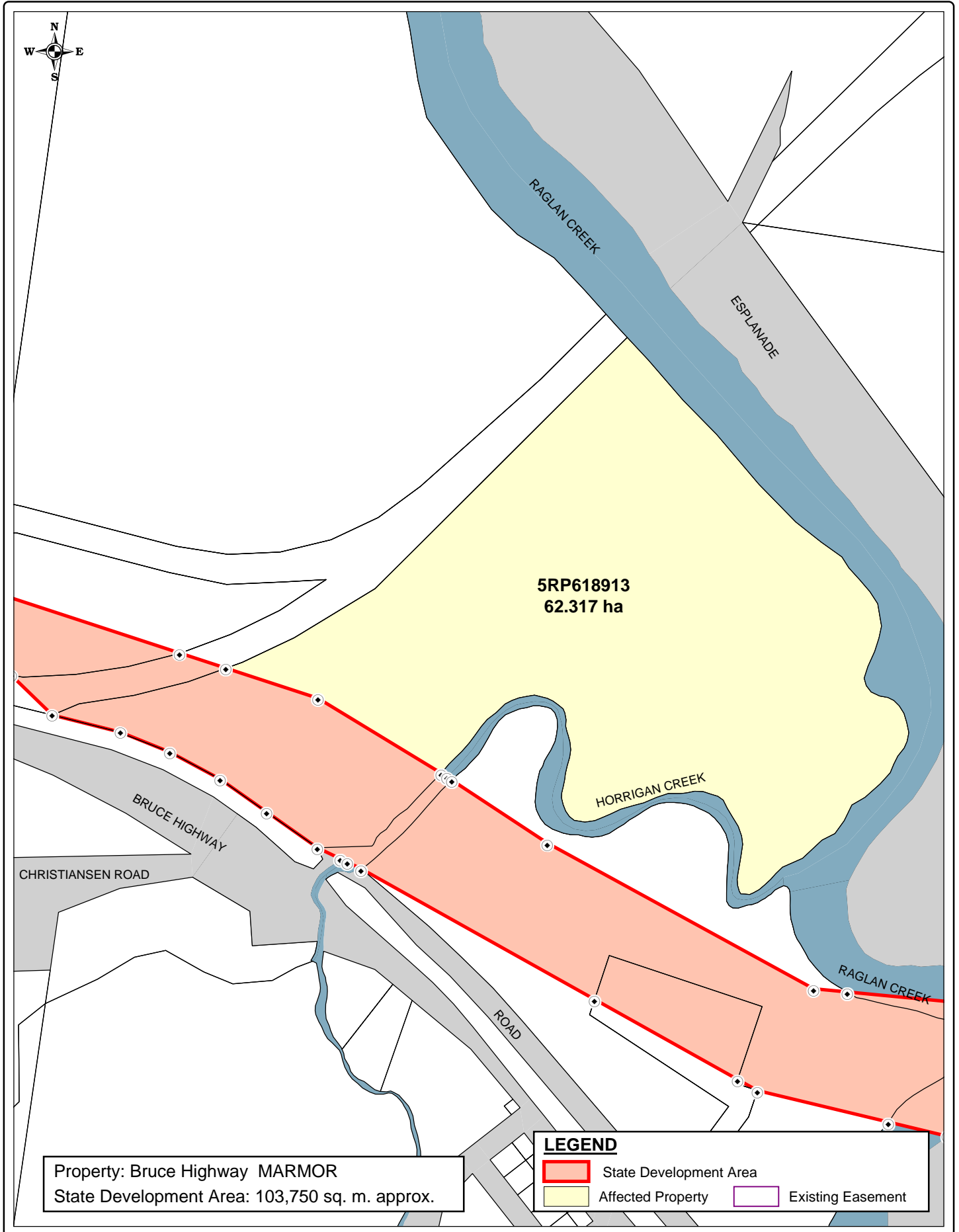
(i) The Coordinator-General accepts no responsibility for any loss or damage suffered howsoever arising to any person or corporation who may use or rely on this plan in contravention of the terms of this clause or clauses (ii) & (iii)

(ii) The dimensions, areas, number of lots, size & location of corridor information are approximate only and may vary.

(iii) This plan may not be copied unless this note is included.

SOURCE
 The Coordinator-General
 Natural Resources and Water
 RLMS Pty Ltd

SGIC_002_168
 STANWELL - GLADSTONE
 INFRASTRUCTURE CORRIDOR
 STATE DEVELOPMENT AREA
 DECLARATION PLAN
 PLAN 168 OF 204



Based on or contains data provided by Natural Resources and Water, Queensland 2006 which gives no warranty in relation to the data (including accuracy, reliability, completeness or suitability) and accepts no warranty in relation to the data (including accuracy, reliability, completeness or suitability) and accepts no liability (including without limitation, liability in negligence) for any loss, damage or costs (including consequential damage) relating to any use of the data.

(i) The Coordinator-General accepts no responsibility for any loss or damage suffered howsoever arising to any person or corporation who may use or rely on this plan in contravention of the terms of this clause or clauses (ii) & (iii)

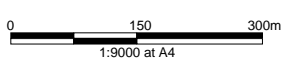
(ii) The dimensions, areas, number of lots, size & location of corridor information are approximate only and may vary.

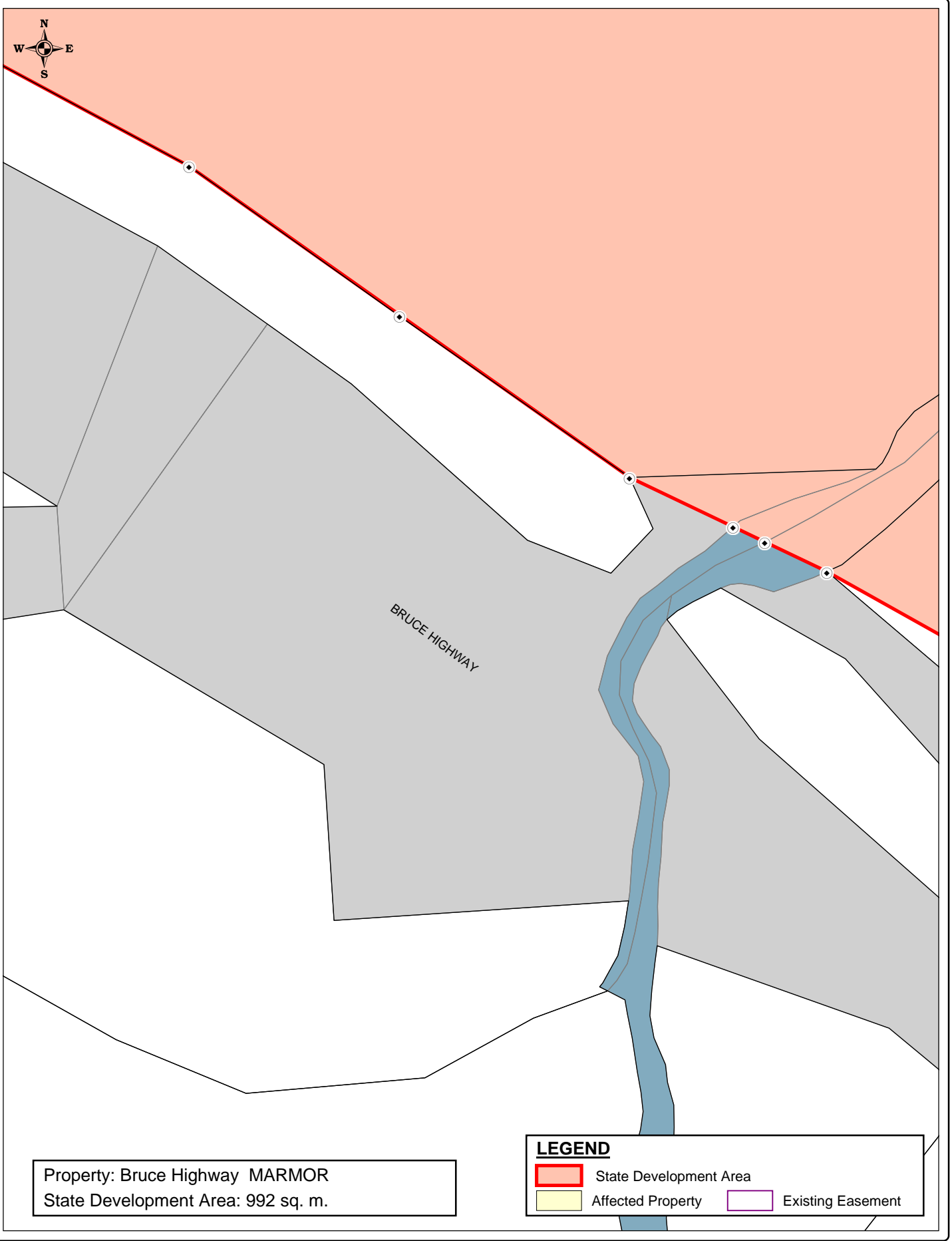
(iii) This plan may not be copied unless this note is included.

SOURCE
 The Coordinator-General
 Natural Resources and Water
 RLMS Pty Ltd

SGIC_002_169
**STANWELL - GLADSTONE
 INFRASTRUCTURE CORRIDOR
 STATE DEVELOPMENT AREA
 DECLARATION PLAN
 PLAN 169 OF 204**




KM - DoI	22/08/2007
DBJ - RLMS	22/08/2007





Property: Bruce Highway MARMOR
State Development Area: 992 sq. m.

LEGEND

	State Development Area		Existing Easement
	Affected Property		

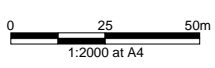
Based on or contains data provided by Natural Resources and Water, Queensland 2006 which gives no warranty in relation to the data (including accuracy, reliability, completeness or suitability) and accepts no warranty in relation to the data (including accuracy, reliability, completeness or suitability) and accepts no liability (including without limitation, liability in negligence) for any loss, damage or costs (including consequential damage) relating to any use of the data.

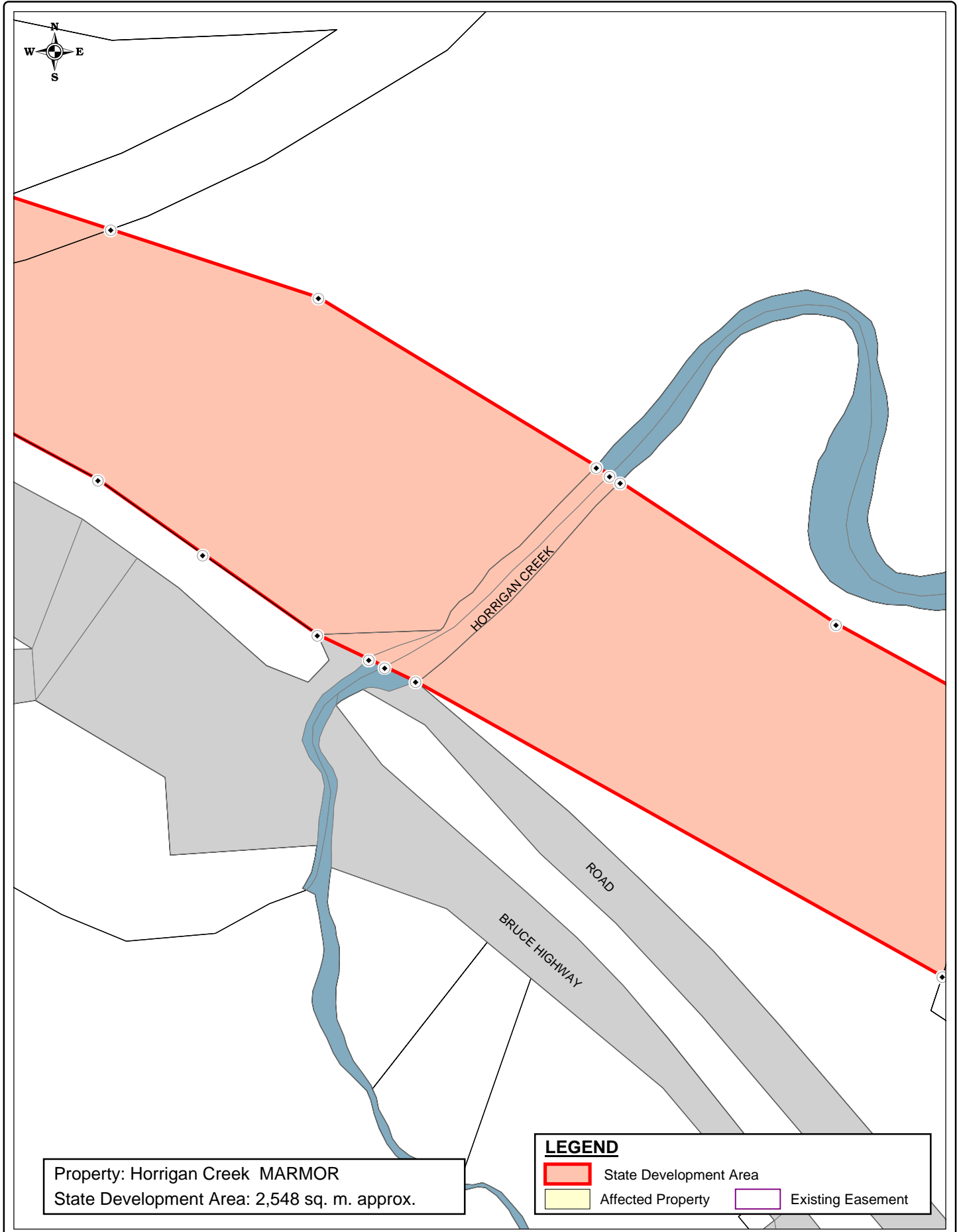
- (i) The Coordinator-General accepts no responsibility for any loss or damage suffered howsoever arising to any person or corporation who may use or rely on this plan in contravention of the terms of this clause or clauses (ii) & (iii)
- (ii) The dimensions, areas, number of lots, size & location of corridor information are approximate only and may vary.
- (iii) This plan may not be copied unless this note is included.

SOURCE
The Coordinator-General
Natural Resources and Water
RLMS Pty Ltd

SGIC_002_170
STANWELL - GLADSTONE
INFRASTRUCTURE CORRIDOR
STATE DEVELOPMENT AREA
DECLARATION PLAN
PLAN 170 OF 204

KM - DoI	22/08/2007
DBJ - RLMS	22/08/2007





Property: Horrigan Creek MARMOR
 State Development Area: 2,548 sq. m. approx.

LEGEND



	State Development Area		Existing Easement
	Affected Property		

Based on or contains data provided by Natural Resources and Water, Queensland 2006 which gives no warranty in relation to the data (including accuracy, reliability, completeness or suitability) and accepts no warranty in relation to the data (including accuracy, reliability, completeness or suitability) and accepts no liability (including without limitation, liability in negligence) for any loss, damage or costs (including consequential damage) relating to any use of the data.

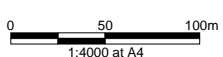
- (i) The Coordinator-General accepts no responsibility for any loss or damage suffered howsoever arising to any person or corporation who may use or rely on this plan in contravention of the terms of this clause or clauses (ii) & (iii)
- (ii) The dimensions, areas, number of lots, size & location of corridor information are approximate only and may vary.
- (iii) This plan may not be copied unless this note is included.

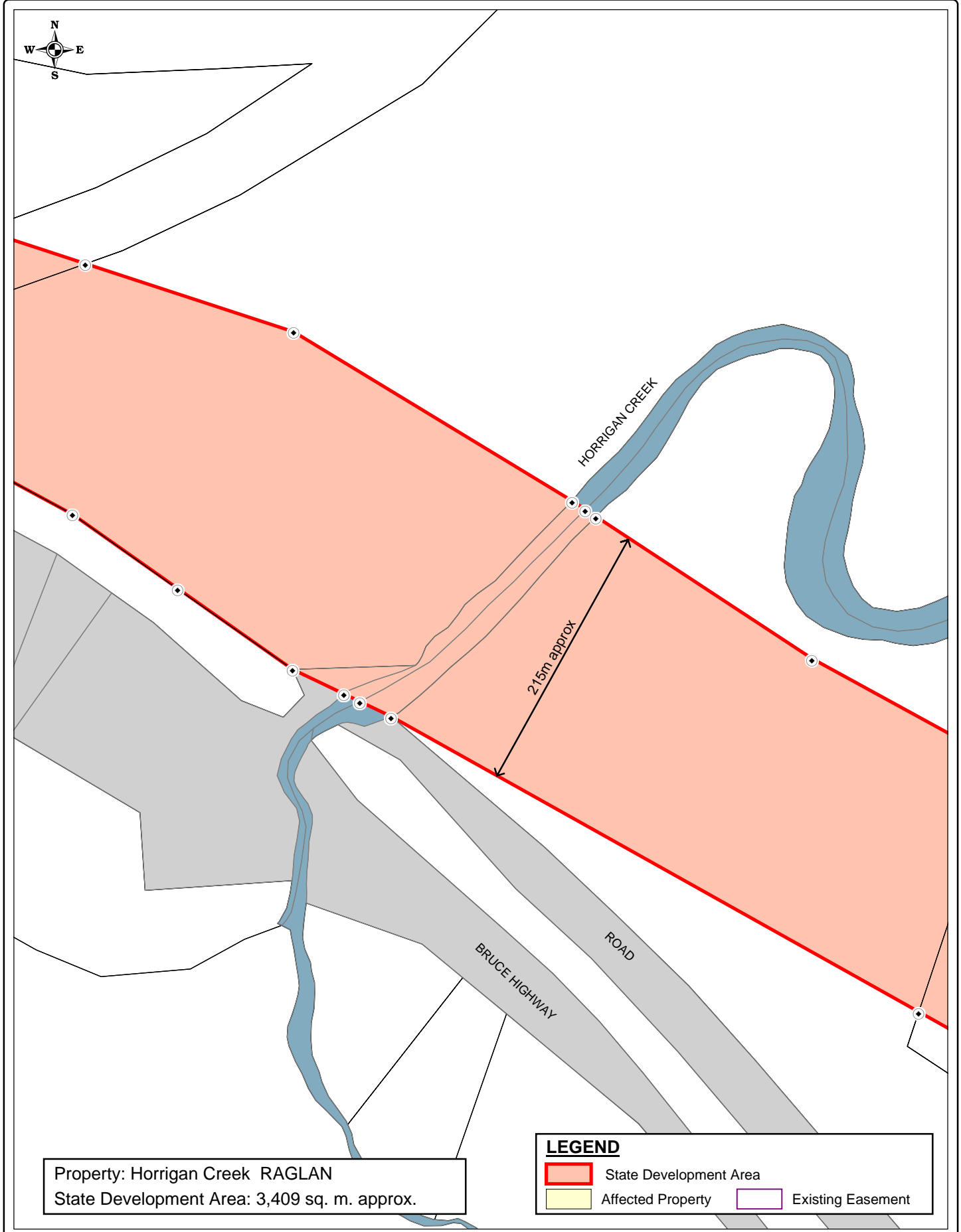
SOURCE
 The Coordinator-General
 Natural Resources and Water
 RLMS Pty Ltd

SGIC_002_171
 STANWELL - GLADSTONE
 INFRASTRUCTURE CORRIDOR
 STATE DEVELOPMENT AREA
 DECLARATION PLAN
 PLAN 171 OF 204

KM - DoI	22/08/2007
DBJ - RLMS	22/08/2007





Based on or contains data provided by Natural Resources and Water, Queensland 2006 which gives no warranty in relation to the data (including accuracy, reliability, completeness or suitability) and accepts no warranty in relation to the data (including accuracy, reliability, completeness or suitability) and accepts no liability (including without limitation, liability in negligence) for any loss, damage or costs (including consequential damage) relating to any use of the data.

KM - Dol	22/08/2007
DBJ - RLMS	22/08/2007

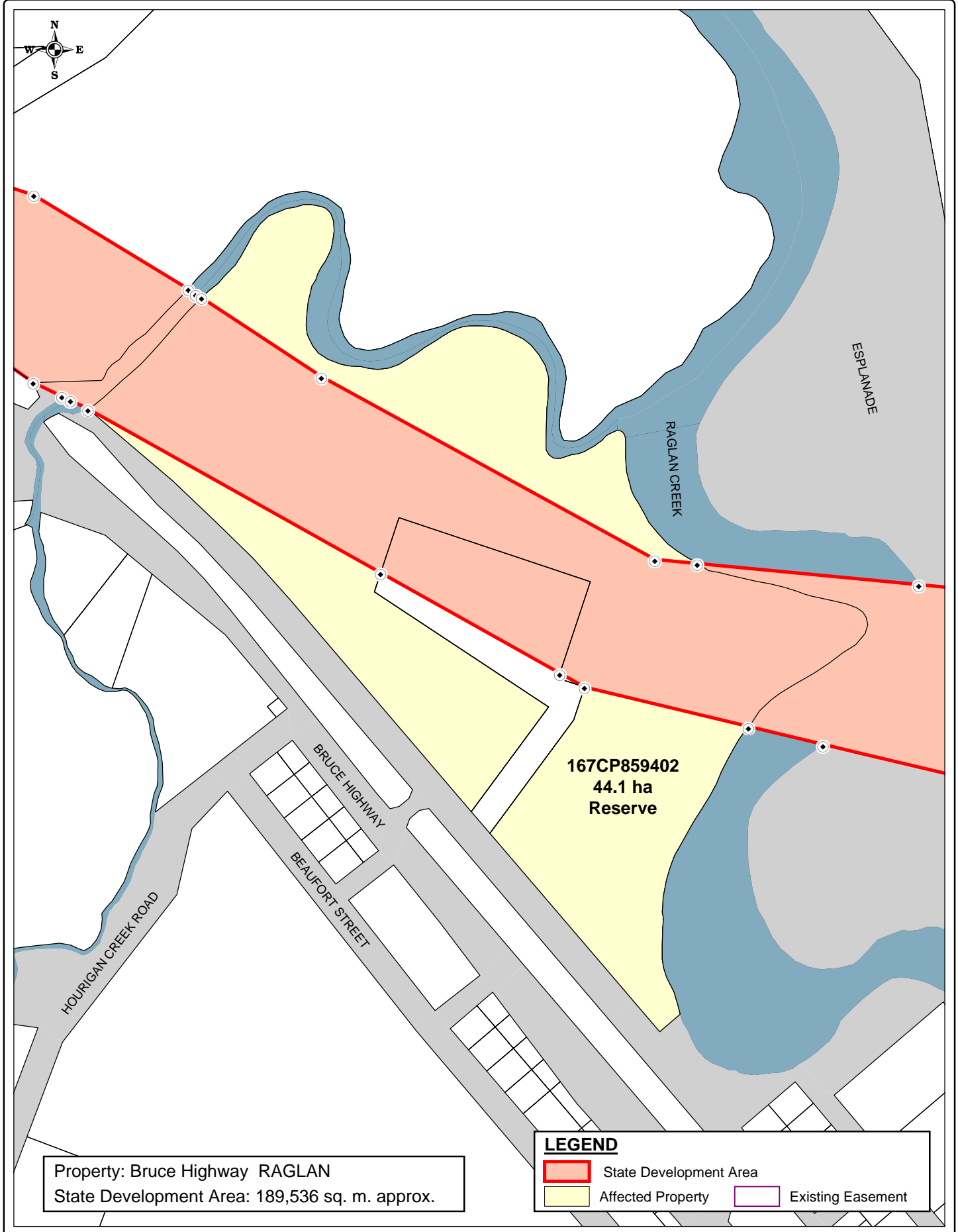
(i) The Coordinator-General accepts no responsibility for any loss or damage suffered howsoever arising to any person or corporation who may use or rely on this plan in contravention of the terms of this clause or clauses (ii) & (iii)

(ii) The dimensions, areas, number of lots, size & location of corridor information are approximate only and may vary.

(iii) This plan may not be copied unless this note is included.

SOURCE
 The Coordinator-General
 Natural Resources and Water
 RLMS Pty Ltd

SGIC_002_172
**STANWELL - GLADSTONE
 INFRASTRUCTURE CORRIDOR
 STATE DEVELOPMENT AREA
 DECLARATION PLAN
 PLAN 172 OF 204**



Property: Bruce Highway RAGLAN
 State Development Area: 189,536 sq. m. approx.

LEGEND

- State Development Area
- Affected Property
- Existing Easement

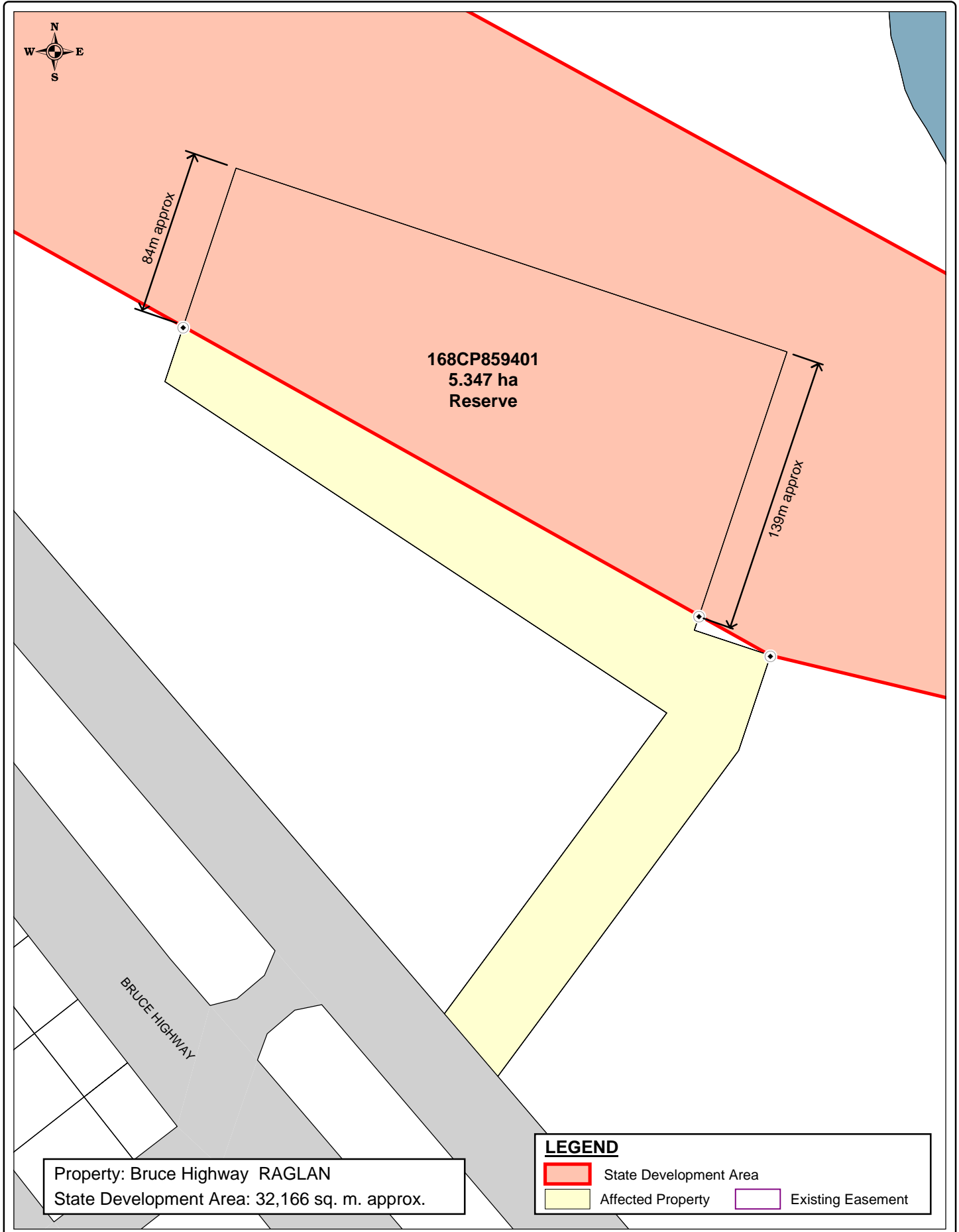
Based on or contains data provided by Natural Resources and Water, Queensland 2006 which gives no warranty in relation to the data (including accuracy, reliability, completeness or suitability) and accepts no warranty in relation to the data (including accuracy, reliability, completeness or suitability) and accepts no liability (including without limitation, liability in negligence) for any loss, damage or costs (including consequential damage) relating to any use of the data.

- (i) The Coordinator-General accepts no responsibility for any loss or damage suffered howsoever arising to any person or corporation who may use or rely on this plan in contravention of the terms of this clause or clauses (ii) & (iii)
- (ii) The dimensions, areas, number of lots, size & location of corridor information are approximate only and may vary.
- (iii) This plan may not be copied unless this note is included.

SOURCE
 The Coordinator-General
 Natural Resources and Water
 RLMS Pty Ltd

SGIC_002_173
 STANWELL - GLADSTONE
 INFRASTRUCTURE CORRIDOR
 STATE DEVELOPMENT AREA
 DECLARATION PLAN
 PLAN 173 OF 204

KM - Dol	22/08/2007
DBJ - RLMS	22/08/2007



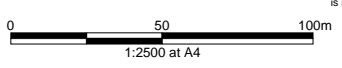
Based on or contains data provided by Natural Resources and Water, Queensland 2006 which gives no warranty in relation to the data (including accuracy, reliability, completeness or suitability) and accepts no warranty in relation to the data (including accuracy, reliability, completeness or suitability) and accepts no liability (including without limitation, liability in negligence) for any loss, damage or costs (including consequential damage) relating to any use of the data.

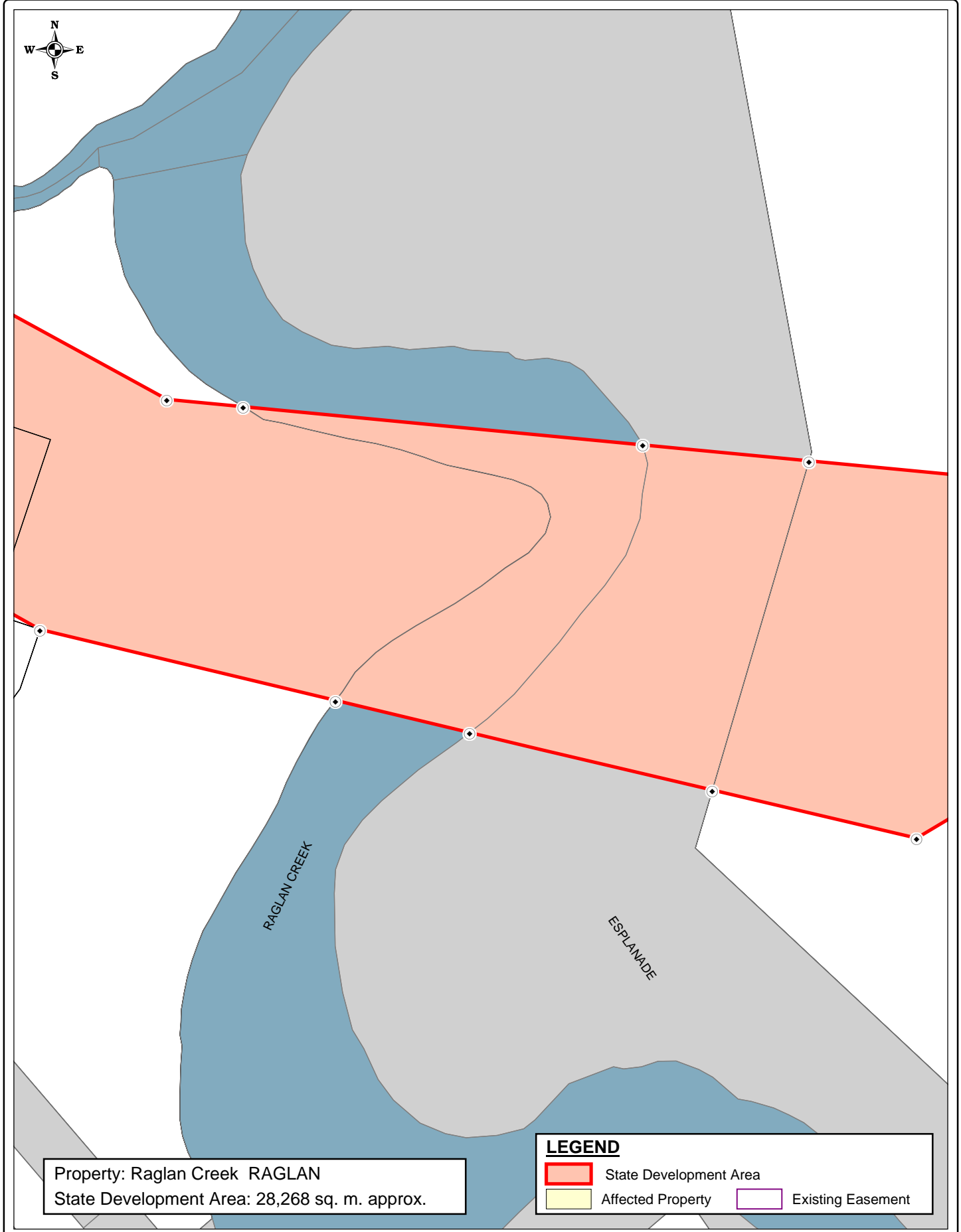
- (i) The Coordinator-General accepts no responsibility for any loss or damage suffered howsoever arising to any person or corporation who may use or rely on this plan in contravention of the terms of this clause or clauses (ii) & (iii)
- (ii) The dimensions, areas, number of lots, size & location of corridor information are approximate only and may vary.
- (iii) This plan may not be copied unless this note is included.

SOURCE
The Coordinator-General
Natural Resources and Water
RLMS Pty Ltd

SGIC_002_174
STANWELL - GLADSTONE
INFRASTRUCTURE CORRIDOR
STATE DEVELOPMENT AREA
DECLARATION PLAN
PLAN 174 OF 204

KM - DoI	22/08/2007
DBJ - RLMS	22/08/2007





Property: Raglan Creek RAGLAN
 State Development Area: 28,268 sq. m. approx.

LEGEND

	State Development Area		Existing Easement
	Affected Property		

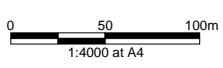
Based on or contains data provided by Natural Resources and Water, Queensland 2006 which gives no warranty in relation to the data (including accuracy, reliability, completeness or suitability) and accepts no warranty in relation to the data (including accuracy, reliability, completeness or suitability) and accepts no liability (including without limitation, liability in negligence) for any loss, damage or costs (including consequential damage) relating to any use of the data.

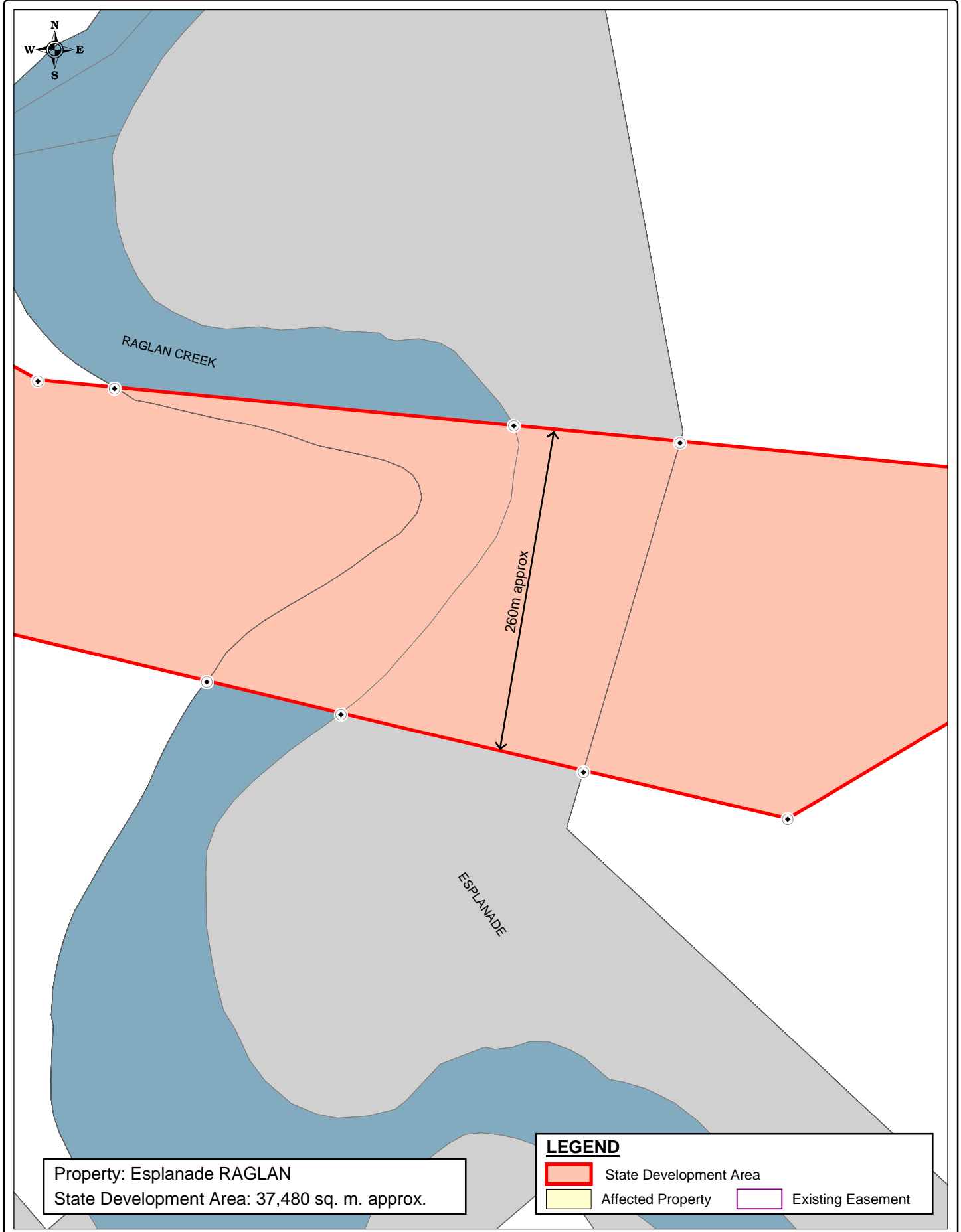
- (i) The Coordinator-General accepts no responsibility for any loss or damage suffered howsoever arising to any person or corporation who may use or rely on this plan in contravention of the terms of this clause or clauses (ii) & (iii)
- (ii) The dimensions, areas, number of lots, size & location of corridor information are approximate only and may vary.
- (iii) This plan may not be copied unless this note is included.

SOURCE
 The Coordinator-General
 Natural Resources and Water
 RLMS Pty Ltd

SGIC_002_175
 STANWELL - GLADSTONE
 INFRASTRUCTURE CORRIDOR
 STATE DEVELOPMENT AREA
 DECLARATION PLAN
 PLAN 175 OF 204

KM - DoI	22/08/2007
DBJ - RLMS	22/08/2007





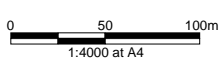
Property: Esplanade RAGLAN
 State Development Area: 37,480 sq. m. approx.

LEGEND

- State Development Area
- Affected Property
- Existing Easement

Based on or contains data provided by Natural Resources and Water, Queensland 2006 which gives no warranty in relation to the data (including accuracy, reliability, completeness or suitability) and accepts no warranty in relation to the data (including accuracy, reliability, completeness or suitability) and accepts no liability (including without limitation, liability in negligence) for any loss, damage or costs (including consequential damage) relating to any use of the data.

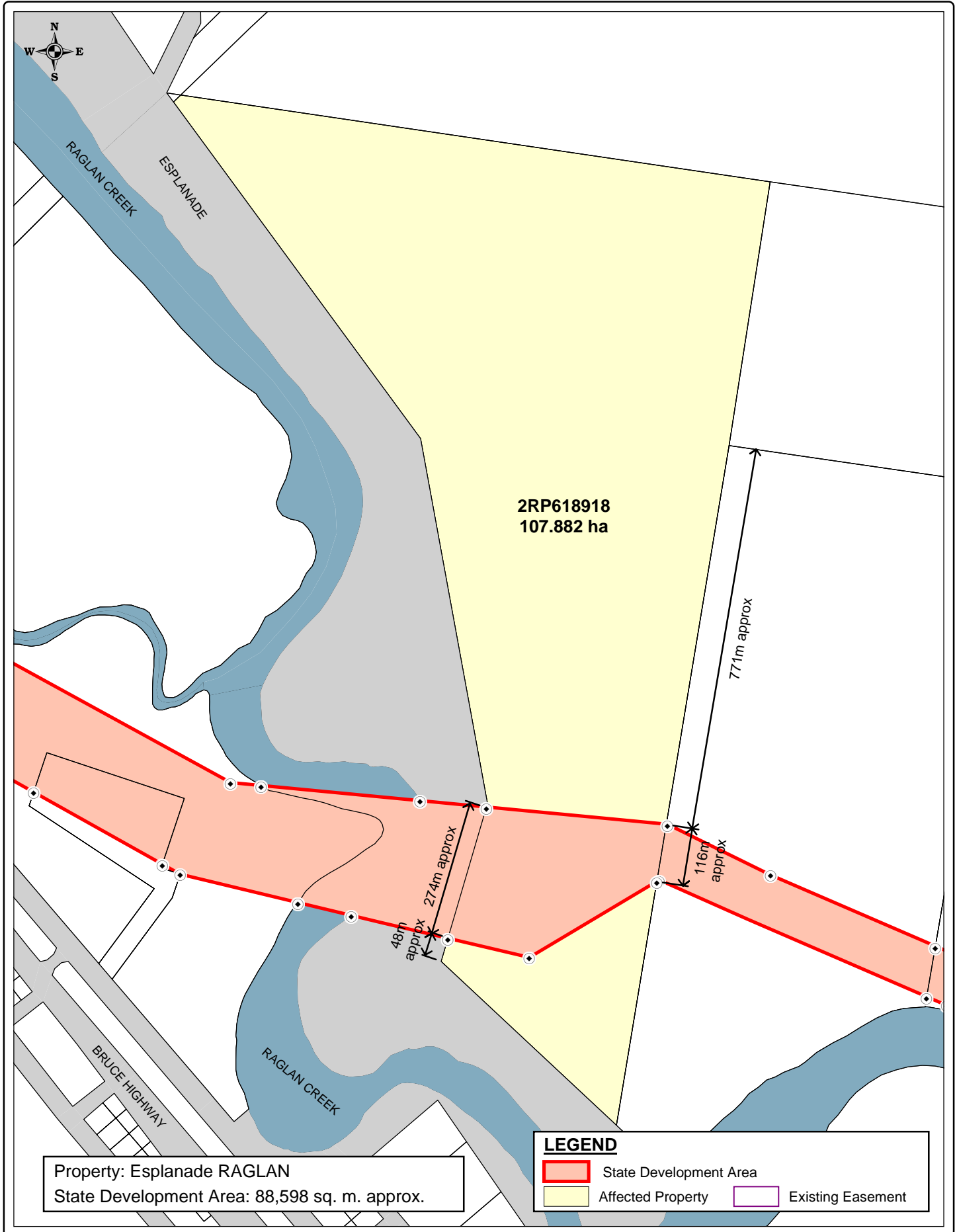
KM - DoI	22/08/2007
DBJ - RLMS	22/08/2007



- (i) The Coordinator-General accepts no responsibility for any loss or damage suffered howsoever arising to any person or corporation who may use or rely on this plan in contravention of the terms of this clause or clauses (ii) & (iii)
- (ii) The dimensions, areas, number of lots, size & location of corridor information are approximate only and may vary.
- (iii) This plan may not be copied unless this note is included.

SOURCE
 The Coordinator-General
 Natural Resources and Water
 RLMS Pty Ltd

SGIC_002_176
 STANWELL - GLADSTONE
 INFRASTRUCTURE CORRIDOR
 STATE DEVELOPMENT AREA
 DECLARATION PLAN
 PLAN 176 OF 204



Based on or contains data provided by Natural Resources and Water, Queensland 2006 which gives no warranty in relation to the data (including accuracy, reliability, completeness or suitability) and accepts no warranty in relation to the data (including accuracy, reliability, completeness or suitability) and accepts no liability (including without limitation, liability in negligence) for any loss, damage or costs (including consequential damage) relating to any use of the data.

(i) The Coordinator-General accepts no responsibility for any loss or damage suffered howsoever arising to any person or corporation who may use or rely on this plan in contravention of the terms of this clause or clauses (ii) & (iii)

(ii) The dimensions, areas, number of lots, size & location of corridor information are approximate only and may vary.

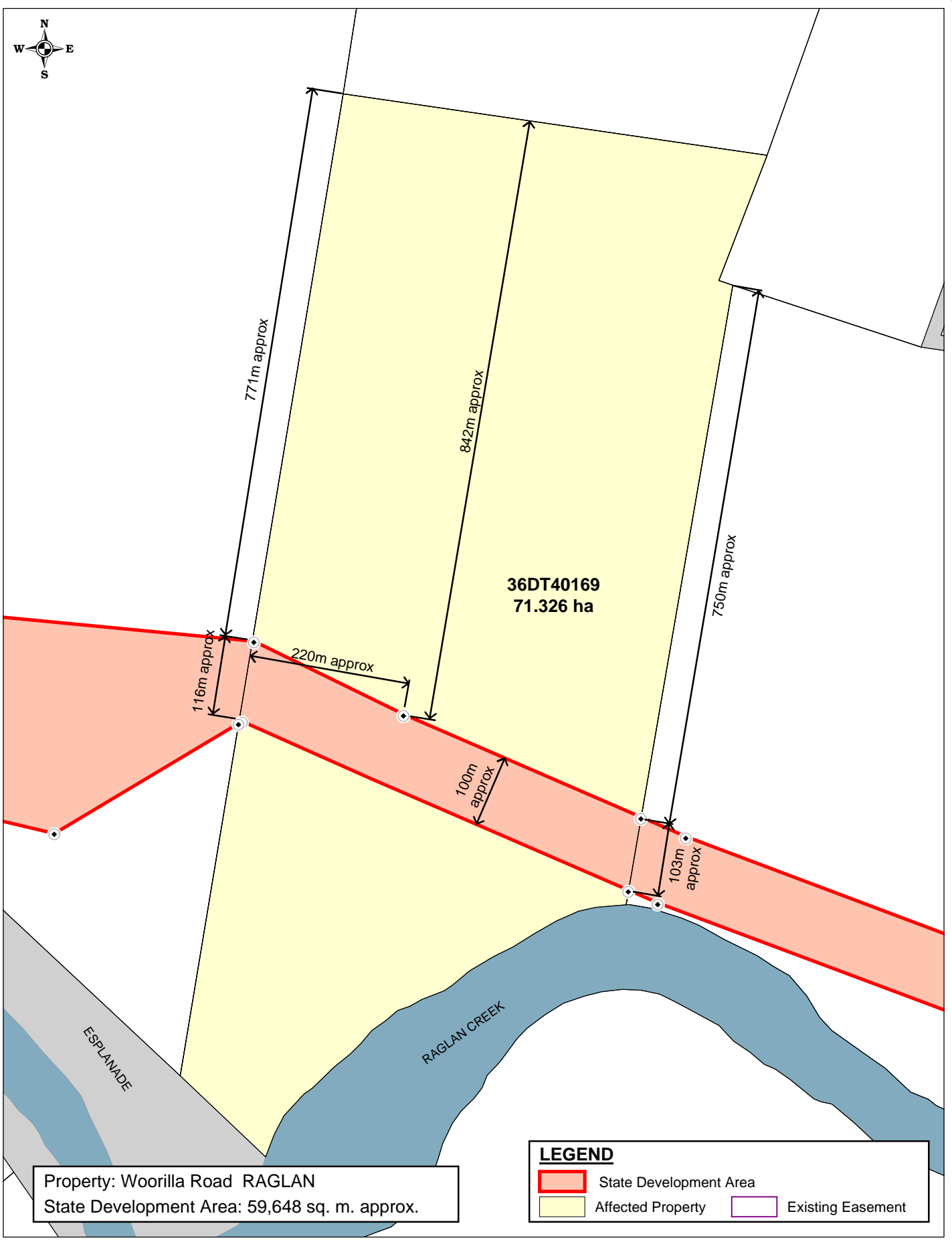
(iii) This plan may not be copied unless this note is included.

KM - DoI 22/08/2007
 DBJ - RLMS 22/08/2007

0 200 400m
 1:10000 at A4

SOURCE
 The Coordinator-General
 Natural Resources and Water
 RLMS Pty Ltd

SGIC_002_177
**STANWELL - GLADSTONE
 INFRASTRUCTURE CORRIDOR
 STATE DEVELOPMENT AREA
 DECLARATION PLAN
 PLAN 177 OF 204**



Property: Woorilla Road RAGLAN
 State Development Area: 59,648 sq. m. approx.

LEGEND

- State Development Area
- Affected Property
- Existing Easement

Based on or contains data provided by Natural Resources and Water, Queensland 2006 which gives no warranty in relation to the data (including accuracy, reliability, completeness or suitability) and accepts no warranty in relation to the data (including accuracy, reliability, completeness or suitability) and accepts no liability (including without limitation, liability in negligence) for any loss, damage or costs (including consequential damage) relating to any use of the data.

KM - DoI	22/08/2007
DBJ - RLMS	22/08/2007

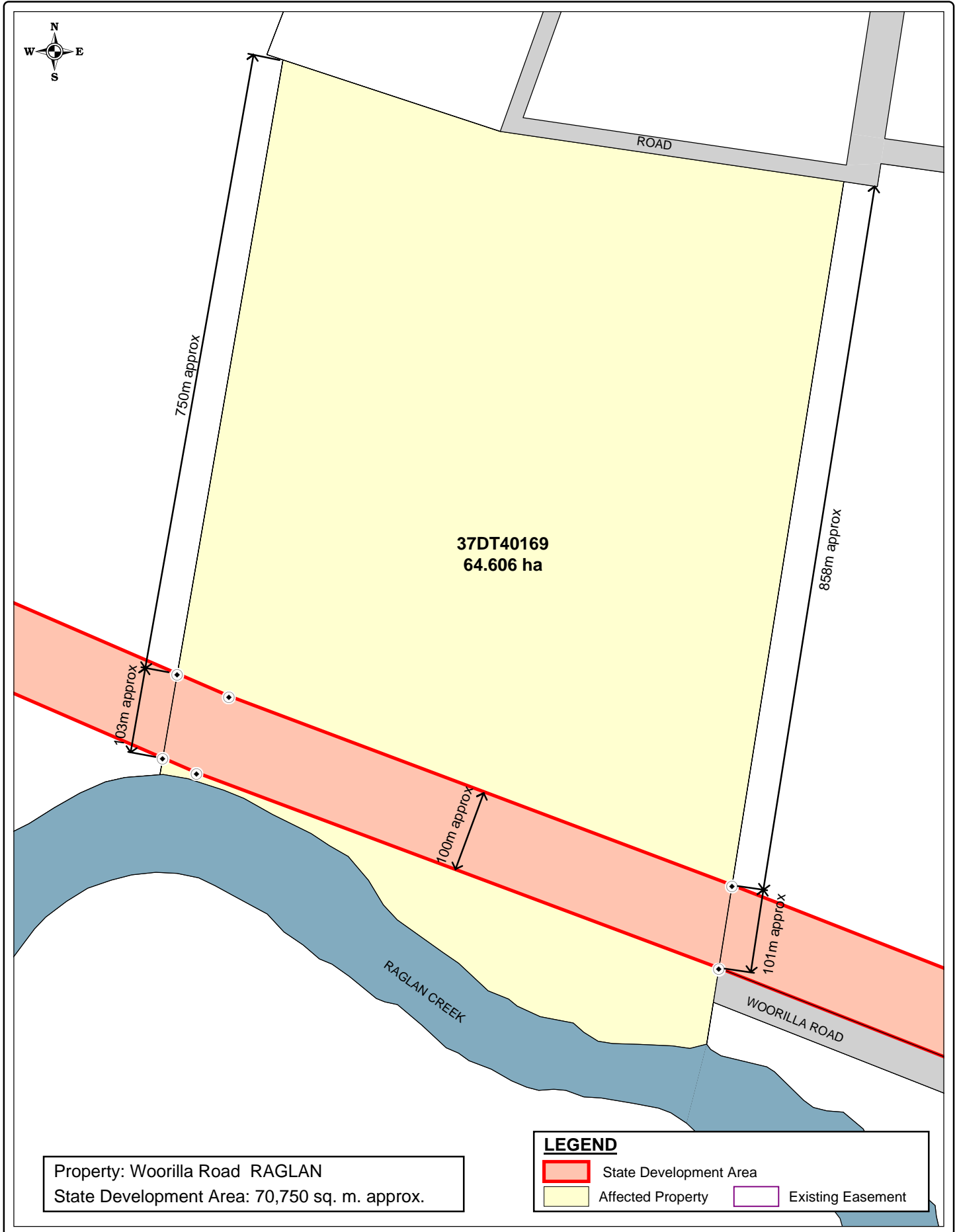
(i) The Coordinator-General accepts no responsibility for any loss or damage suffered howsoever arising to any person or corporation who may use or rely on this plan in contravention of the terms of this clause or clauses (ii) & (iii)

(ii) The dimensions, areas, number of lots, size & location of corridor information are approximate only and may vary.

(iii) This plan may not be copied unless this note is included.

SOURCE
 The Coordinator-General
 Natural Resources and Water
 RLMS Pty Ltd

SGIC_002_178
 STANWELL - GLADSTONE
 INFRASTRUCTURE CORRIDOR
 STATE DEVELOPMENT AREA
 DECLARATION PLAN
 PLAN 178 OF 204



Property: Woorilla Road RAGLAN
 State Development Area: 70,750 sq. m. approx.

LEGEND



	State Development Area		Existing Easement
	Affected Property		

Based on or contains data provided by Natural Resources and Water, Queensland 2006 which gives no warranty in relation to the data (including accuracy, reliability, completeness or suitability) and accepts no warranty in relation to the data (including accuracy, reliability, completeness or suitability) and accepts no liability (including without limitation, liability in negligence) for any loss, damage or costs (including consequential damage) relating to any use of the data.

- (i) The Coordinator-General accepts no responsibility for any loss or damage suffered howsoever arising to any person or corporation who may use or rely on this plan in contravention of the terms of this clause or clauses (ii) & (iii)
- (ii) The dimensions, areas, number of lots, size & location of corridor information are approximate only and may vary.
- (iii) This plan may not be copied unless this note is included.

SOURCE
 The Coordinator-General
 Natural Resources and Water
 RLMS Pty Ltd

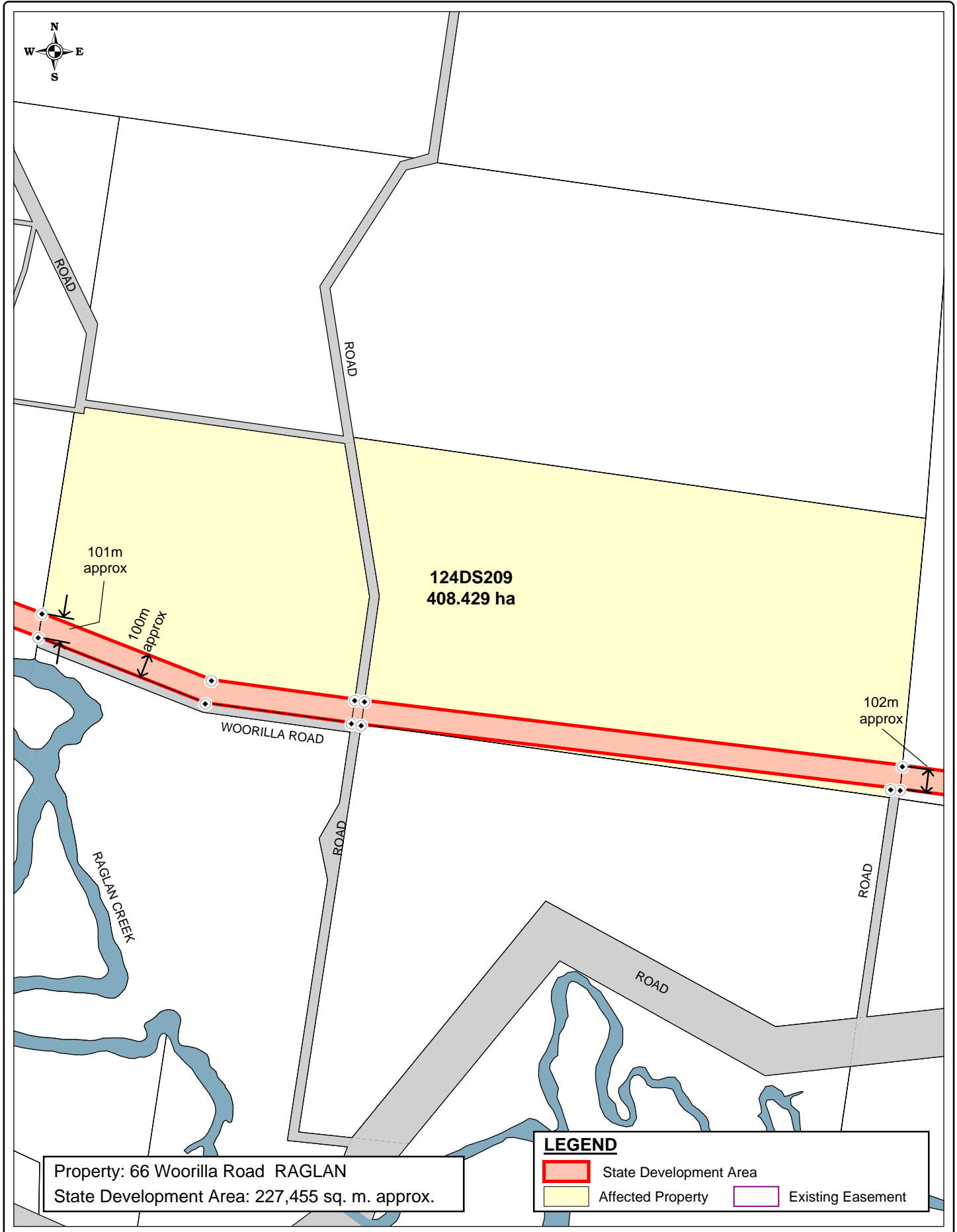
SGIC_002_179
 STANWELL - GLADSTONE
 INFRASTRUCTURE CORRIDOR
 STATE DEVELOPMENT AREA
 DECLARATION PLAN
 PLAN 179 OF 204

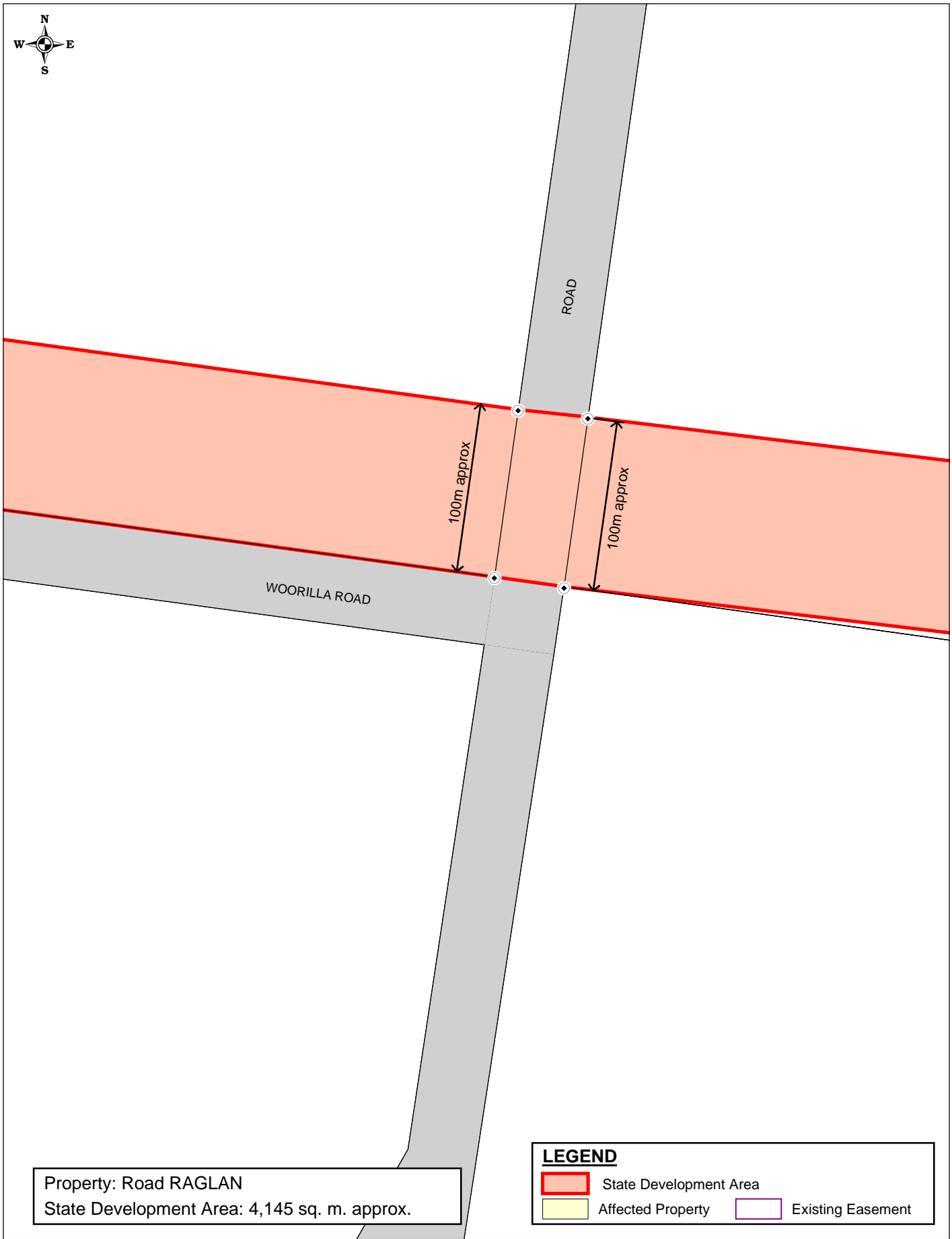
KM - DoI	22/08/2007
DBJ - RLMS	22/08/2007



1:6000 at A4



<p>Based on or contains data provided by Natural Resources and Water, Queensland 2006 which gives no warranty in relation to the data (including accuracy, reliability, completeness or suitability) and accepts no warranty in relation to the data (including accuracy, reliability, completeness or suitability) and accepts no liability (including without limitation, liability in negligence) for any loss, damage or costs (including consequential damage) relating to any use of the data.</p>	<p>(i) The Coordinator-General accepts no responsibility for any loss or damage suffered howsoever arising to any person or corporation who may use or rely on this plan in contravention of the terms of this clause or clauses (i) & (ii)</p> <p>(ii) The dimensions, areas, number of lots, size & location of corridor information are approximate only and may vary.</p> <p>(iii) This plan may not be copied unless this note is included.</p>	<p>SOURCE The Coordinator-General Natural Resources and Water RLMS Pty Ltd</p>				
<table border="1" style="width: 100%; border-collapse: collapse;"> <tr> <td style="width: 50%;">KM - DoI</td> <td style="width: 50%;">23/08/2007</td> </tr> <tr> <td>DBJ - RLMS</td> <td>23/08/2007</td> </tr> </table> <div style="text-align: center;"> <p>1:21000 at A4</p> </div>	KM - DoI	23/08/2007	DBJ - RLMS	23/08/2007	<p>SGIC_002_180</p> <p style="text-align: center;">STANWELL - GLADSTONE INFRASTRUCTURE CORRIDOR STATE DEVELOPMENT AREA DECLARATION PLAN PLAN 180 OF 204</p> <div style="display: flex; justify-content: space-around; align-items: center;"> </div>	
KM - DoI	23/08/2007					
DBJ - RLMS	23/08/2007					



Property: Road RAGLAN
 State Development Area: 4,145 sq. m. approx.

LEGEND

	State Development Area		Existing Easement
	Affected Property		

Based on or contains data provided by Natural Resources and Water, Queensland 2006 which gives no warranty in relation to the data (including accuracy, reliability, completeness or suitability) and accepts no warranty in relation to the data (including accuracy, reliability, completeness or suitability) and accepts no liability (including without limitation, liability in negligence) for any loss, damage or costs (including consequential damage) relating to any use of the data.

(i) The Coordinator-General accepts no responsibility for any loss or damage suffered howsoever arising to any person or corporation who may use or rely on this plan in contravention of the terms of this clause or clauses (ii) & (iii)

(ii) The dimensions, areas, number of lots, size & location of corridor information are approximate only and may vary.

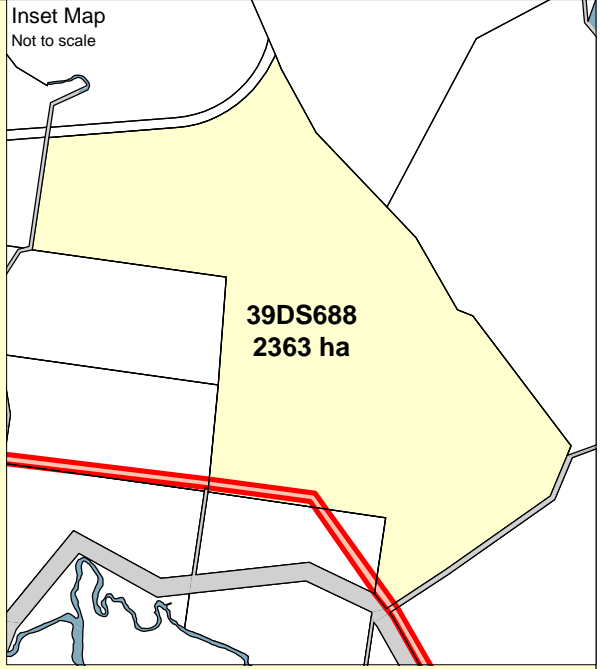
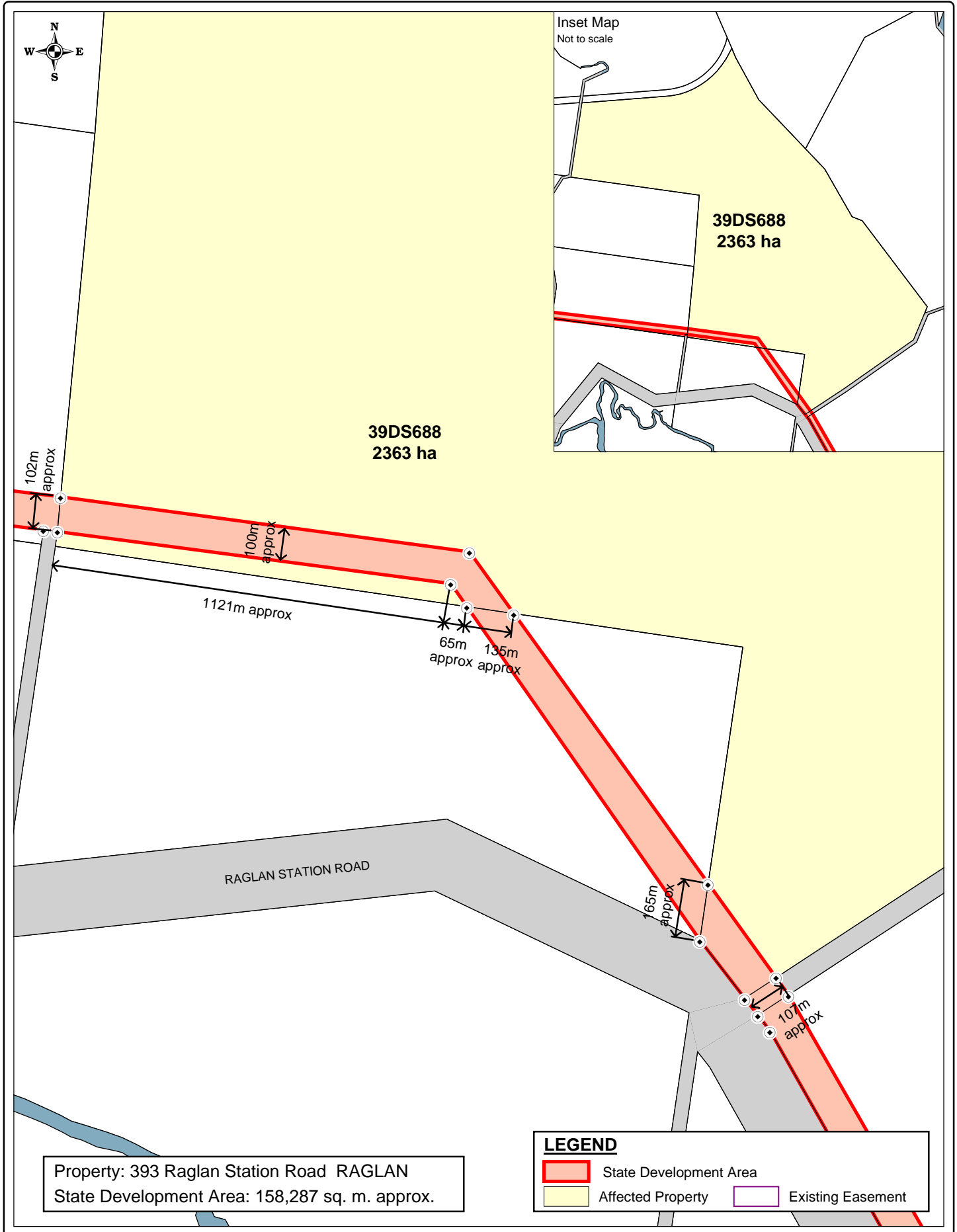
(iii) This plan may not be copied unless this note is included.

KM - DoI	23/08/2007
DBJ - RLMS	23/08/2007

0 50 100m
1:3000 at A4

SOURCE
 The Coordinator-General
 Natural Resources and Water
 RLMS Pty Ltd

SGIC_002_181
 STANWELL - GLADSTONE
 INFRASTRUCTURE CORRIDOR
 STATE DEVELOPMENT AREA
 DECLARATION PLAN
 PLAN 181 OF 204



Property: 393 Raglan Station Road RAGLAN
 State Development Area: 158,287 sq. m. approx.

LEGEND

- State Development Area
- Affected Property
- Existing Easement

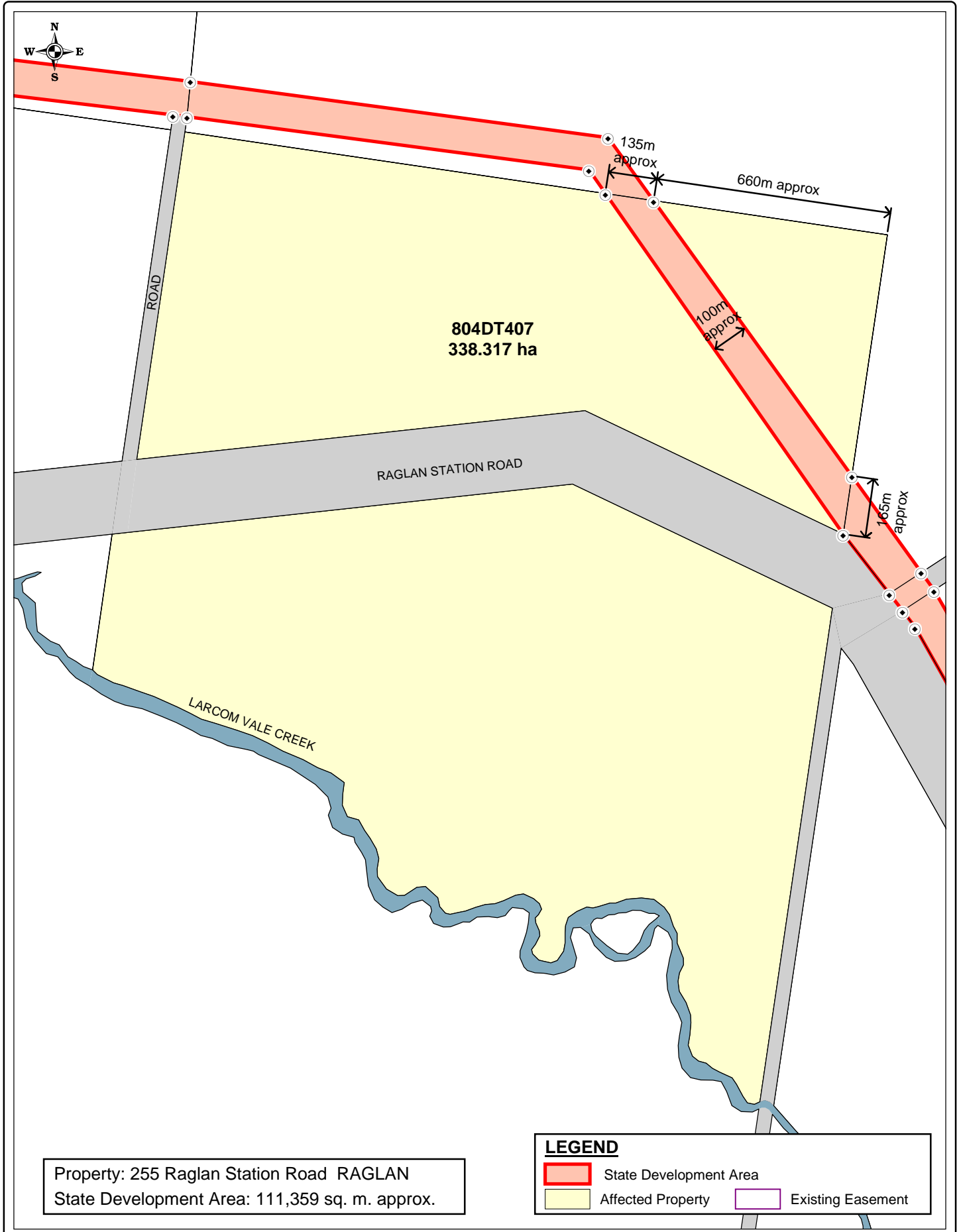
Based on or contains data provided by Natural Resources and Water, Queensland 2006 which gives no warranty in relation to the data (including accuracy, reliability, completeness or suitability) and accepts no warranty in relation to the data (including accuracy, reliability, completeness or suitability) and accepts no liability (including without limitation, liability in negligence) for any loss, damage or costs (including consequential damage) relating to any use of the data.

- (i) The Coordinator-General accepts no responsibility for any loss or damage suffered however arising to any person or corporation who may use or rely on this plan in contravention of the terms of this clause or clauses (ii) & (iii)
- (ii) The dimensions, areas, number of lots, size & location of corridor information are approximate only and may vary.
- (iii) This plan may not be copied unless this note is included.

SOURCE
 The Coordinator-General
 Natural Resources and Water
 RLMS Pty Ltd

SGIC_002_182
 STANWELL - GLADSTONE
 INFRASTRUCTURE CORRIDOR
 STATE DEVELOPMENT AREA
 DECLARATION PLAN
 PLAN 182 OF 204





Property: 255 Raglan Station Road RAGLAN
 State Development Area: 111,359 sq. m. approx.

LEGEND

	State Development Area		Affected Property		Existing Easement
---	------------------------	---	-------------------	---	-------------------

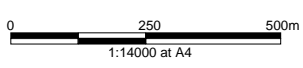
Based on or contains data provided by Natural Resources and Water, Queensland 2006 which gives no warranty in relation to the data (including accuracy, reliability, completeness or suitability) and accepts no warranty in relation to the data (including accuracy, reliability, completeness or suitability) and accepts no liability (including without limitation, liability in negligence) for any loss, damage or costs (including consequential damage) relating to any use of the data.

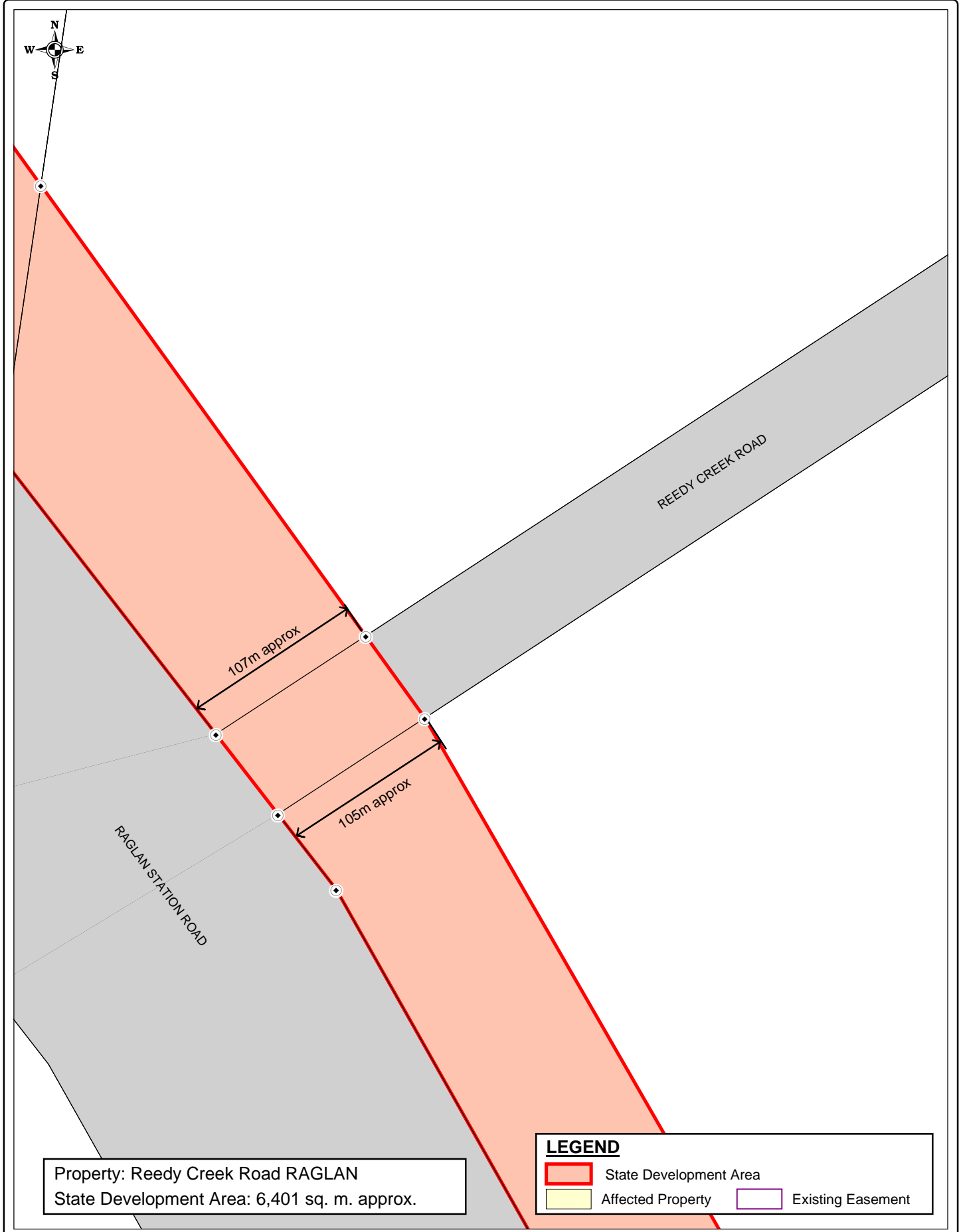
- (i) The Coordinator-General accepts no responsibility for any loss or damage suffered howsoever arising to any person or corporation who may use or rely on this plan in contravention of the terms of this clause or clauses (ii) & (iii)
- (ii) The dimensions, areas, number of lots, size & location of corridor information are approximate only and may vary.
- (iii) This plan may not be copied unless this note is included.

SOURCE
 The Coordinator-General
 Natural Resources and Water
 RLMS Pty Ltd

SGIC_002_183
 STANWELL - GLADSTONE
 INFRASTRUCTURE CORRIDOR
 STATE DEVELOPMENT AREA
 DECLARATION PLAN
 PLAN 183 OF 204

KM - DoI	23/08/2007
DBJ - RLMS	23/08/2007





Property: Reedy Creek Road RAGLAN
 State Development Area: 6,401 sq. m. approx.

LEGEND

State Development Area

Affected Property

Existing Easement

Based on or contains data provided by Natural Resources and Water, Queensland 2006 which gives no warranty in relation to the data (including accuracy, reliability, completeness or suitability) and accepts no warranty in relation to the data (including accuracy, reliability, completeness or suitability) and accepts no liability (including without limitation, liability in negligence) for any loss, damage or costs (including consequential damage) relating to any use of the data.

KM - DoI	23/08/2007
DBJ - RLMS	23/08/2007

0 50 100m
1:3000 at A4

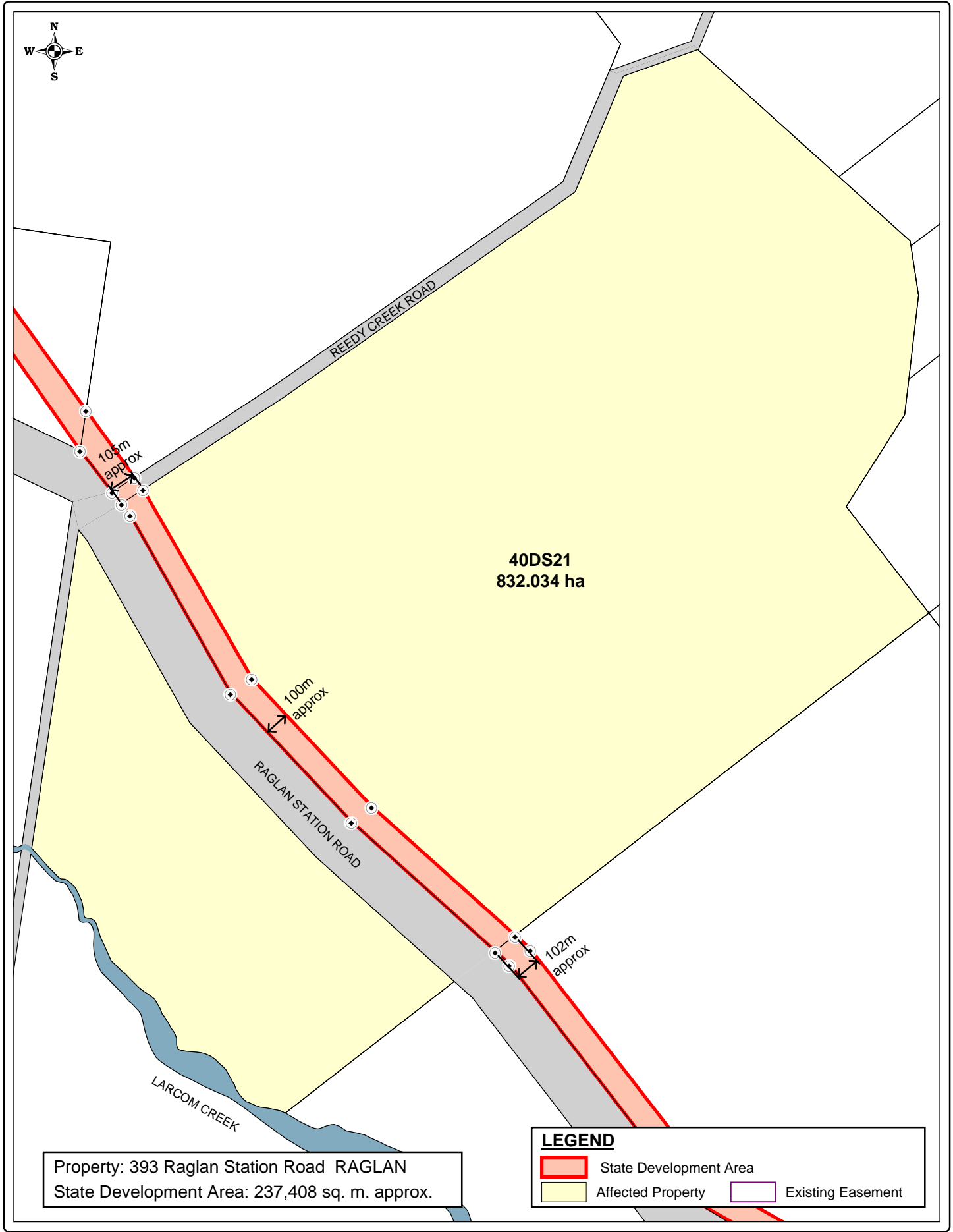
(i) The Coordinator-General accepts no responsibility for any loss or damage suffered howsoever arising to any person or corporation who may use or rely on this plan in contravention of the terms of this clause or clauses (ii) & (iii)

(ii) The dimensions, areas, number of lots, size & location of corridor information are approximate only and may vary.

(iii) This plan may not be copied unless this note is included.

SOURCE
 The Coordinator-General
 Natural Resources and Water
 RLMS Pty Ltd

SGIC_002_184
 STANWELL - GLADSTONE
 INFRASTRUCTURE CORRIDOR
 STATE DEVELOPMENT AREA
 DECLARATION PLAN
 PLAN 184 OF 204



Based on or contains data provided by Natural Resources and Water, Queensland 2006 which gives no warranty in relation to the data (including accuracy, reliability, completeness or suitability) and accepts no warranty in relation to the data (including accuracy, reliability, completeness or suitability) and accepts no liability (including without limitation, liability in negligence) for any loss, damage or costs (including consequential damage) relating to any use of the data.

KM - Dol 23/08/2007
 DBJ - RLMS 23/08/2007

0 350 700m
 1:20000 at A4



(i) The Coordinator-General accepts no responsibility for any loss or damage suffered howsoever arising to any person or corporation who may use or rely on this plan in contravention of the terms of this clause or clauses (ii) & (iii)

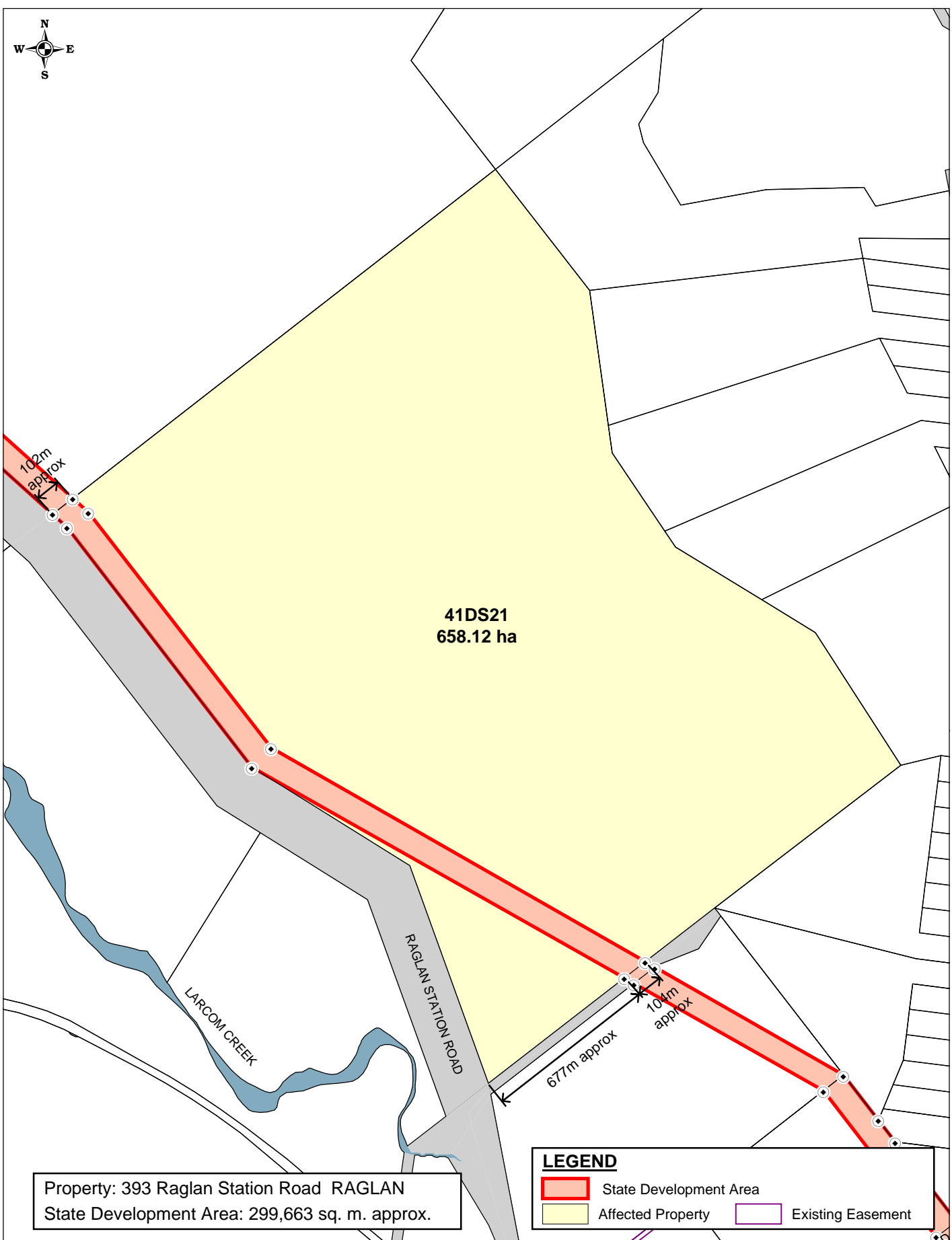
(ii) The dimensions, areas, number of lots, size & location of corridor information are approximate only and may vary.

(iii) This plan may not be copied unless this note is included.

SOURCE
 The Coordinator-General
 Natural Resources and Water
 RLMS Pty Ltd

SGIC_002_185
**STANWELL - GLADSTONE
 INFRASTRUCTURE CORRIDOR
 STATE DEVELOPMENT AREA
 DECLARATION PLAN
 PLAN 185 OF 204**



Property: 393 Raglan Station Road RAGLAN
 State Development Area: 299,663 sq. m. approx.

LEGEND

- State Development Area
- Affected Property
- Existing Easement

Based on or contains data provided by Natural Resources and Water, Queensland 2006 which gives no warranty in relation to the data (including accuracy, reliability, completeness or suitability) and accepts no warranty in relation to the data (including accuracy, reliability, completeness or suitability) and accepts no liability (including without limitation, liability in negligence) for any loss, damage or costs (including consequential damage) relating to any use of the data.

KM - Dol	23/08/2007
DBJ - RLMS	23/08/2007

1:20000 at A4

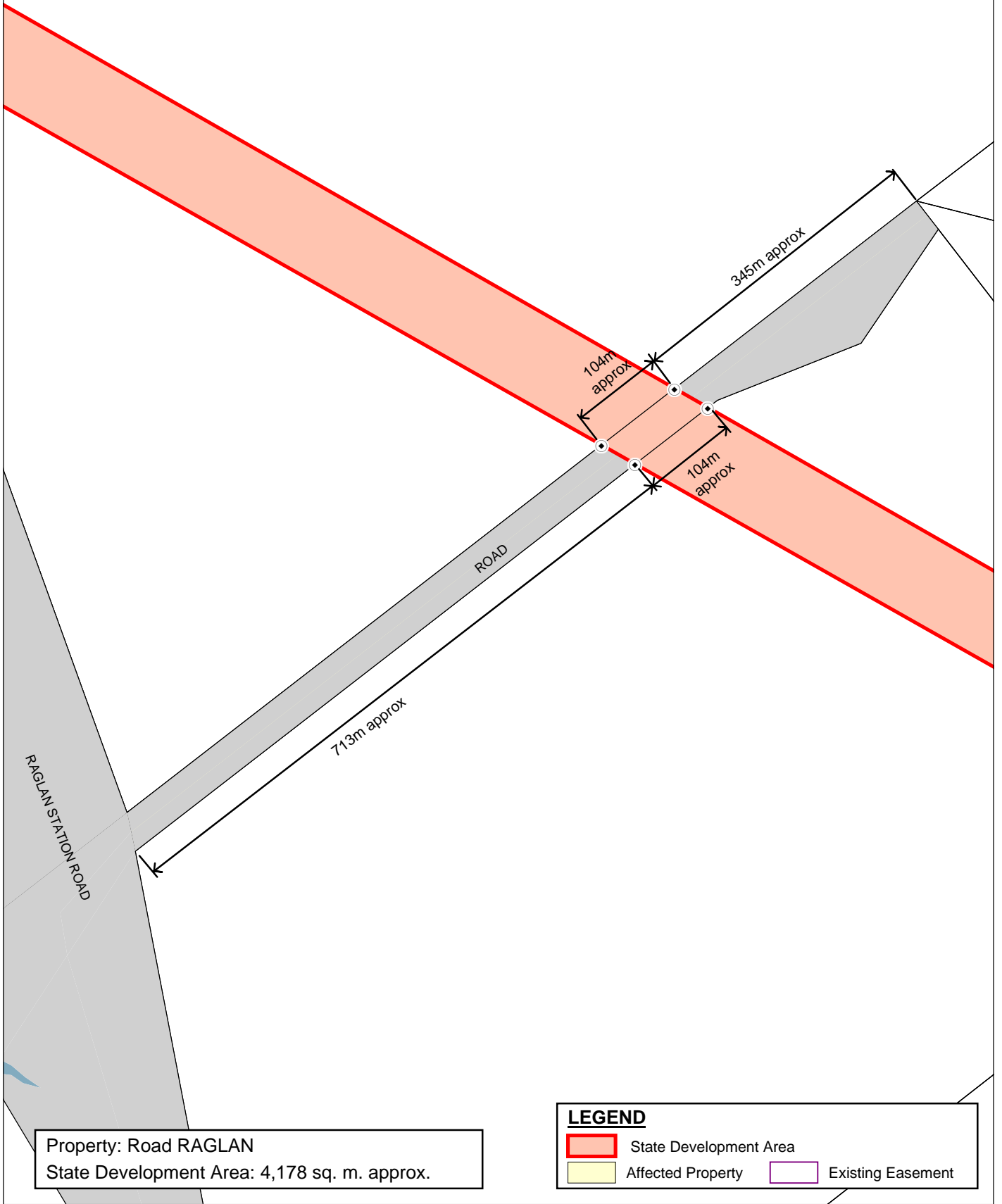
(i) The Coordinator-General accepts no responsibility for any loss or damage suffered howsoever arising to any person or corporation who may use or rely on this plan in contravention of the terms of this clause or clauses (ii) & (iii)

(ii) The dimensions, areas, number of lots, size & location of corridor information are approximate only and may vary.

(iii) This plan may not be copied unless this note is included.

SOURCE
 The Coordinator-General
 Natural Resources and Water
 RLMS Pty Ltd

SGIC_002_186
**STANWELL - GLADSTONE
 INFRASTRUCTURE CORRIDOR
 STATE DEVELOPMENT AREA
 DECLARATION PLAN
 PLAN 186 OF 204**



Property: Road RAGLAN
 State Development Area: 4,178 sq. m. approx.

LEGEND

- State Development Area
- Affected Property
- Existing Easement

Based on or contains data provided by Natural Resources and Water, Queensland 2006 which gives no warranty in relation to the data (including accuracy, reliability, completeness or suitability) and accepts no warranty in relation to the data (including accuracy, reliability, completeness or suitability) and accepts no liability (including without limitation, liability in negligence) for any loss, damage or costs (including consequential damage) relating to any use of the data.

- (i) The Coordinator-General accepts no responsibility for any loss or damage suffered howsoever arising to any person or corporation who may use or rely on this plan in contravention of the terms of this clause or clauses (ii) & (iii)
- (ii) The dimensions, areas, number of lots, size & location of corridor information are approximate only and may vary.
- (iii) This plan may not be copied unless this note is included.

SOURCE


The Coordinator-General
 Natural Resources and Water
 RLMS Pty Ltd

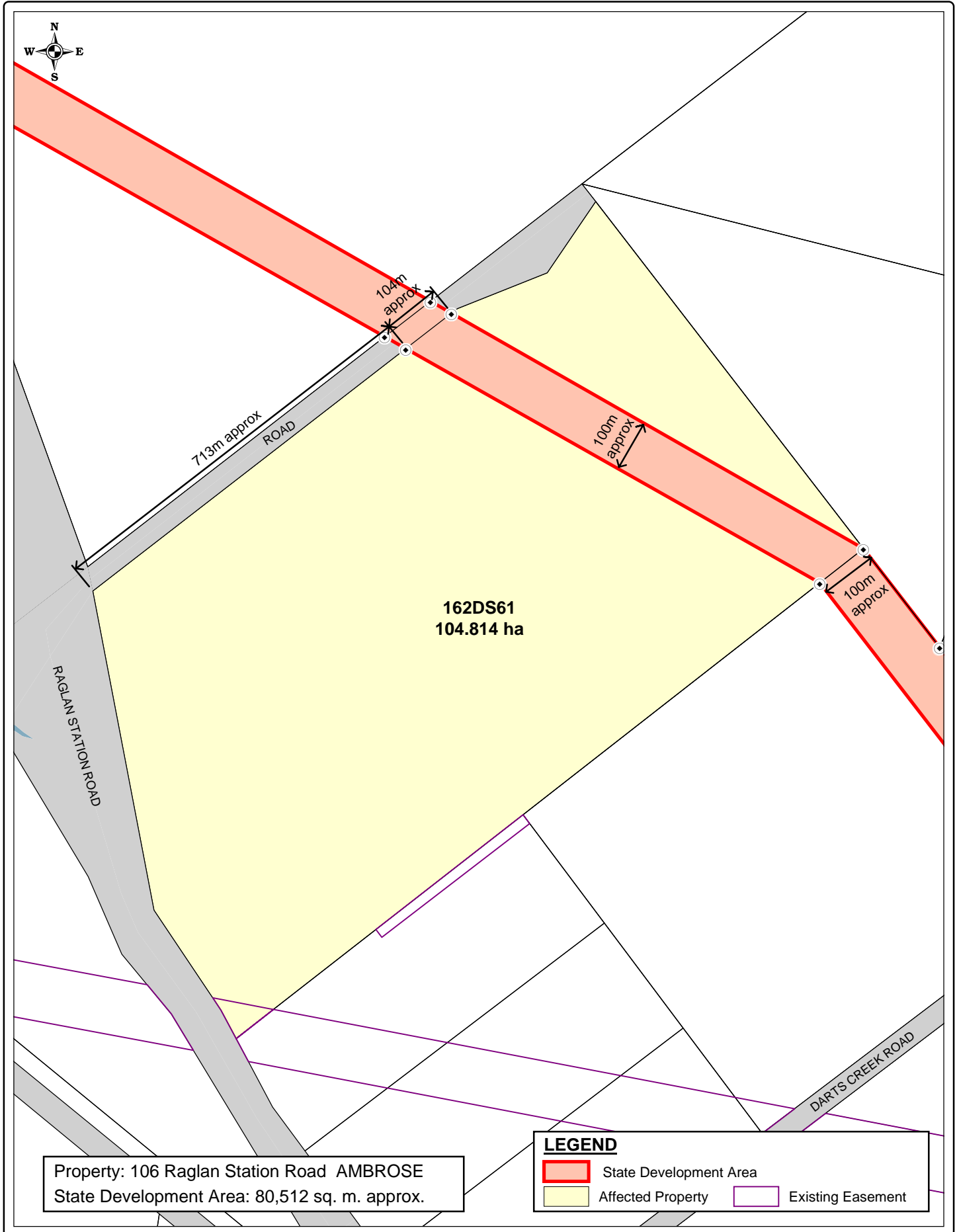
SGIC_002_187

STANWELL - GLADSTONE
 INFRASTRUCTURE CORRIDOR
 STATE DEVELOPMENT AREA
 DECLARATION PLAN
 PLAN 187 OF 204



KM - DoI	23/08/2007
DBJ - RLMS	23/08/2007





Property: 106 Raglan Station Road AMBROSE
 State Development Area: 80,512 sq. m. approx.

LEGEND

	State Development Area		Existing Easement
	Affected Property		

Based on or contains data provided by Natural Resources and Water, Queensland 2006 which gives no warranty in relation to the data (including accuracy, reliability, completeness or suitability) and accepts no warranty in relation to the data (including accuracy, reliability, completeness or suitability) and accepts no liability (including without limitation, liability in negligence) for any loss, damage or costs (including consequential damage) relating to any use of the data.

KM - Del	23/08/2007
DBJ - RLMS	23/08/2007

0 150 300m
 1:9000 at A4


(i) The Coordinator-General accepts no responsibility for any loss or damage suffered howsoever arising to any person or corporation who may use or rely on this plan in contravention of the terms of this clause or clauses (ii) & (iii)

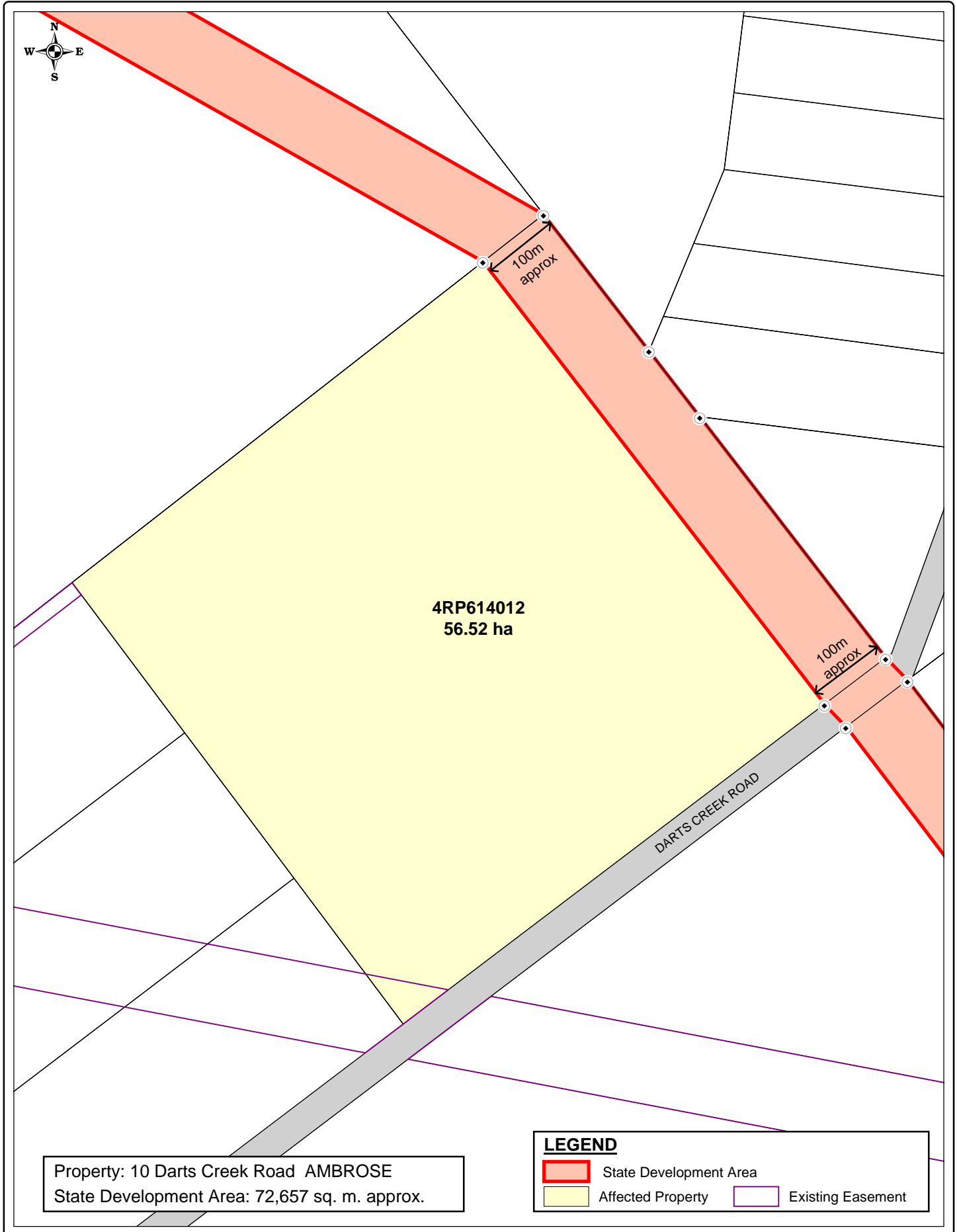
(ii) The dimensions, areas, number of lots, size & location of corridor information are approximate only and may vary.

(iii) This plan may not be copied unless this note is included.

SOURCE
 The Coordinator-General
 Natural Resources and Water
 RLMS Pty Ltd

SGIC_002_188
 STANWELL - GLADSTONE
 INFRASTRUCTURE CORRIDOR
 STATE DEVELOPMENT AREA
 DECLARATION PLAN
 PLAN 188 OF 204





Based on or contains data provided by Natural Resources and Water, Queensland 2006 which gives no warranty in relation to the data (including accuracy, reliability, completeness or suitability) and accepts no warranty in relation to the data (including accuracy, reliability, completeness or suitability) and accepts no liability (including without limitation, liability in negligence) for any loss, damage or costs (including consequential damage) relating to any use of the data.

KM - Del 23/08/2007
 DBJ - RLMS 23/08/2007

0 100 200m
 1:6500 at A4

(i) The Coordinator-General accepts no responsibility for any loss or damage suffered howsoever arising to any person or corporation who may use or rely on this plan in contravention of the terms of this clause or clauses (ii) & (iii)

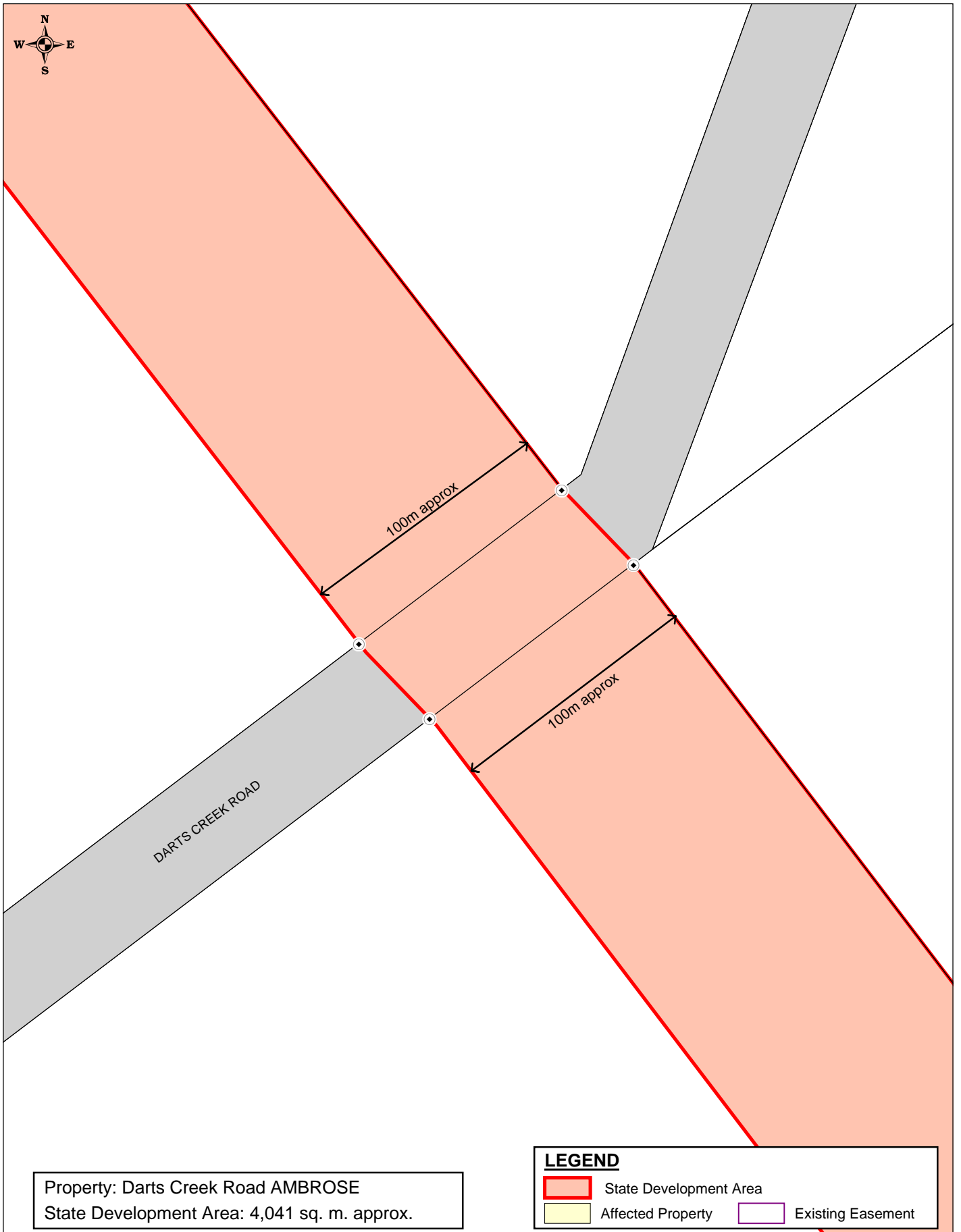
(ii) The dimensions, areas, number of lots, size & location of corridor information are approximate only and may vary.

(iii) This plan may not be copied unless this note is included.

SOURCE
 The Coordinator-General
 Natural Resources and Water
 RLMS Pty Ltd

SGIC_002_189
**STANWELL - GLADSTONE
 INFRASTRUCTURE CORRIDOR
 STATE DEVELOPMENT AREA
 DECLARATION PLAN
 PLAN 189 OF 204**

GDA
 Queensland Government
 The Coordinator-General



Property: Darts Creek Road AMBROSE
State Development Area: 4,041 sq. m. approx.

LEGEND



	State Development Area		Affected Property		Existing Easement
---	------------------------	---	-------------------	---	-------------------

Based on or contains data provided by Natural Resources and Water, Queensland 2006 which gives no warranty in relation to the data (including accuracy, reliability, completeness or suitability) and accepts no warranty in relation to the data (including accuracy, reliability, completeness or suitability) and accepts no liability (including without limitation, liability in negligence) for any loss, damage or costs (including consequential damage) relating to any use of the data.

- (i) The Coordinator-General accepts no responsibility for any loss or damage suffered howsoever arising to any person or corporation who may use or rely on this plan in contravention of the terms of this clause or clauses (ii) & (iii)
- (ii) The dimensions, areas, number of lots, size & location of corridor information are approximate only and may vary.
- (iii) This plan may not be copied unless this note is included.

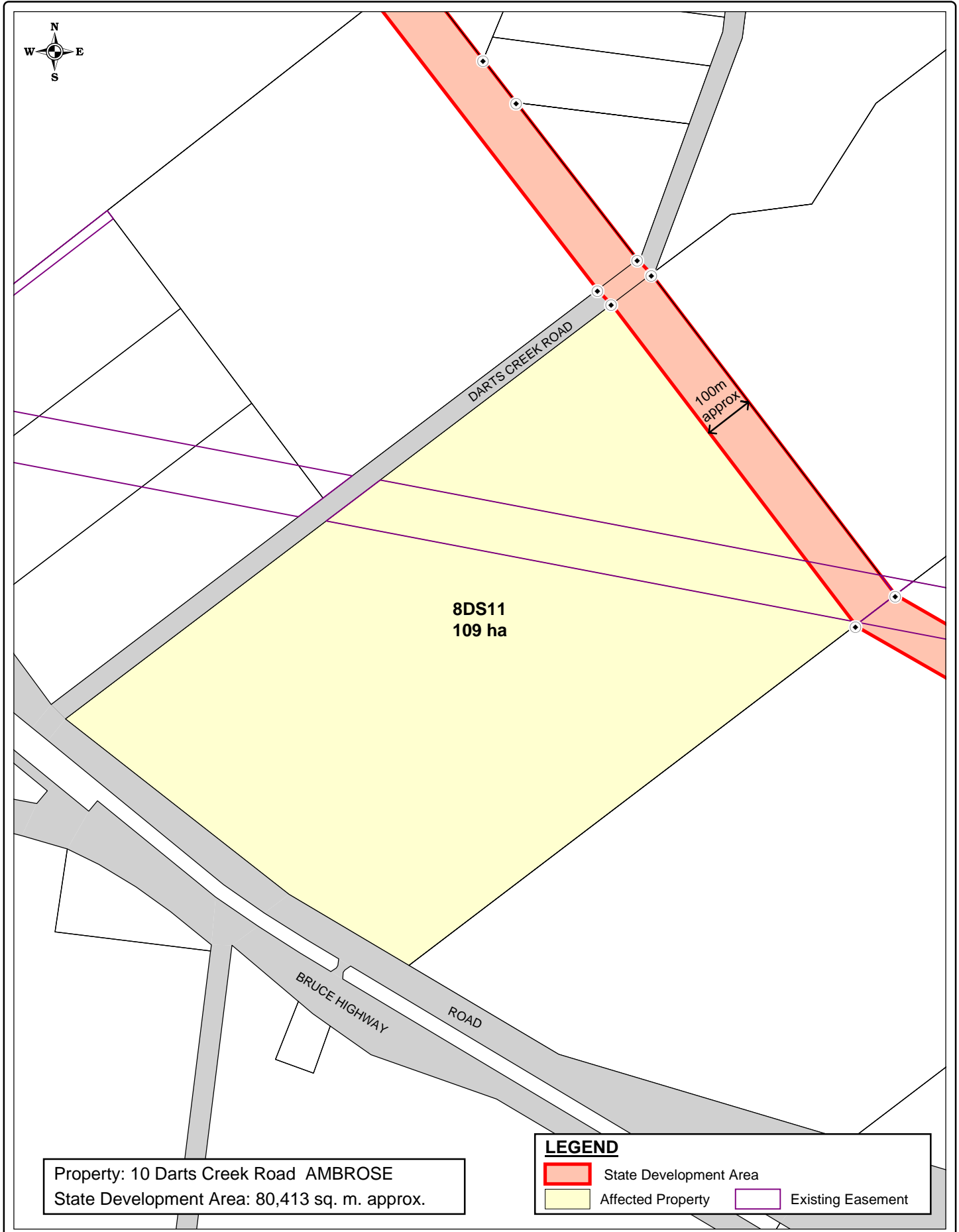
SOURCE
The Coordinator-General
Natural Resources and Water
RLMS Pty Ltd

SGIC_002_190
STANWELL - GLADSTONE
INFRASTRUCTURE CORRIDOR
STATE DEVELOPMENT AREA
DECLARATION PLAN
PLAN 190 OF 204

KM - Del	23/08/2007
DBJ - RLMS	23/08/2007





8DS11
109 ha

Property: 10 Darts Creek Road AMBROSE
State Development Area: 80,413 sq. m. approx.

LEGEND

- State Development Area
- Affected Property
- Existing Easement

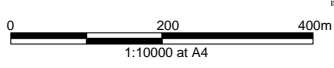
Based on or contains data provided by Natural Resources and Water, Queensland 2006 which gives no warranty in relation to the data (including accuracy, reliability, completeness or suitability) and accepts no warranty in relation to the data (including accuracy, reliability, completeness or suitability) and accepts no liability (including without limitation, liability in negligence) for any loss, damage or costs (including consequential damage) relating to any use of the data.

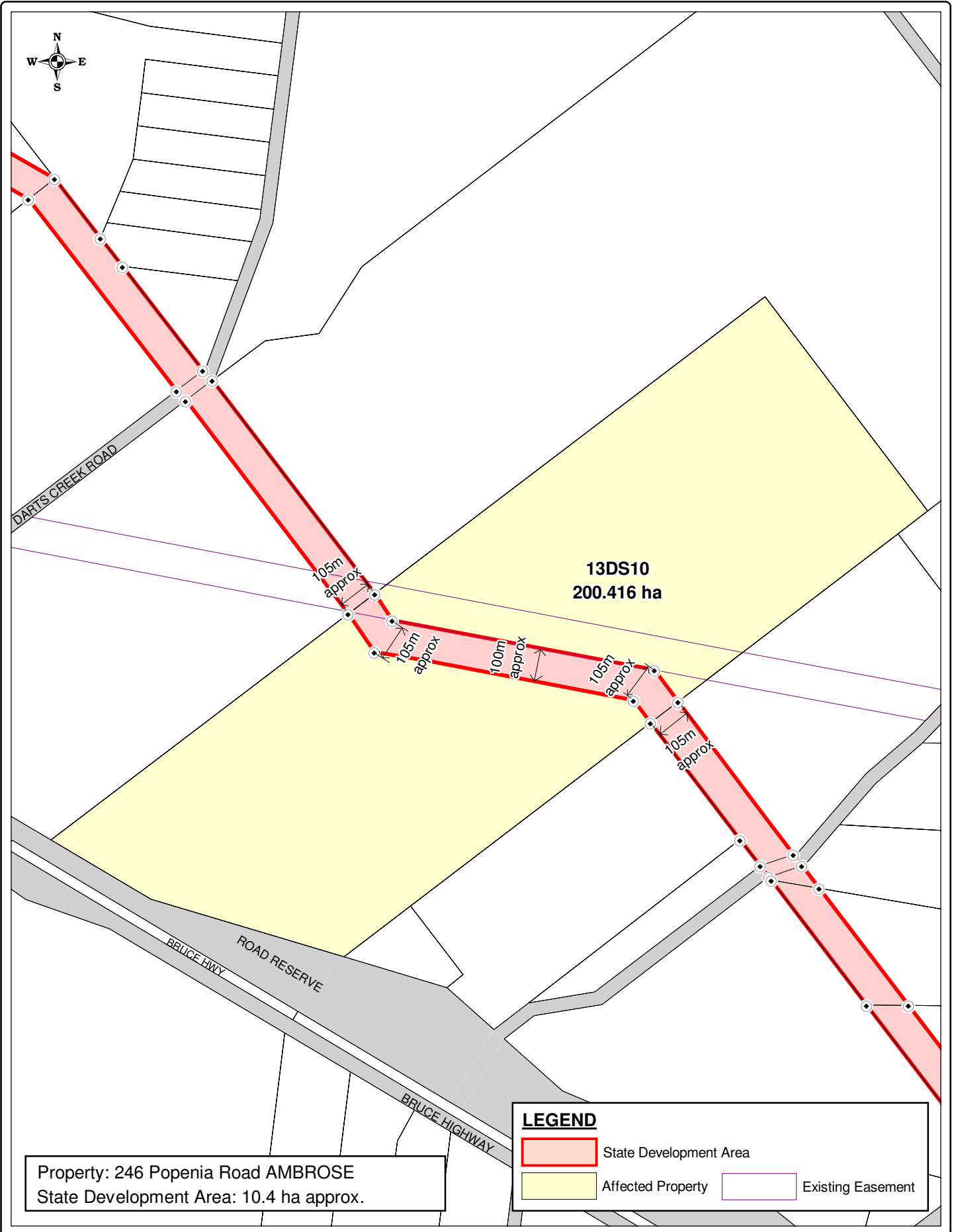
- (i) The Coordinator-General accepts no responsibility for any loss or damage suffered howsoever arising to any person or corporation who may use or rely on this plan in contravention of the terms of this clause or clauses (ii) & (iii)
- (ii) The dimensions, areas, number of lots, size & location of corridor information are approximate only and may vary.
- (iii) This plan may not be copied unless this note is included.

SOURCE
The Coordinator-General
Natural Resources and Water
RLMS Pty Ltd

SGIC_002_191
STANWELL - GLADSTONE
INFRASTRUCTURE CORRIDOR
STATE DEVELOPMENT AREA
DECLARATION PLAN
PLAN 191 OF 204

KM - Del	23/08/2007
DBJ - RLMS	23/08/2007





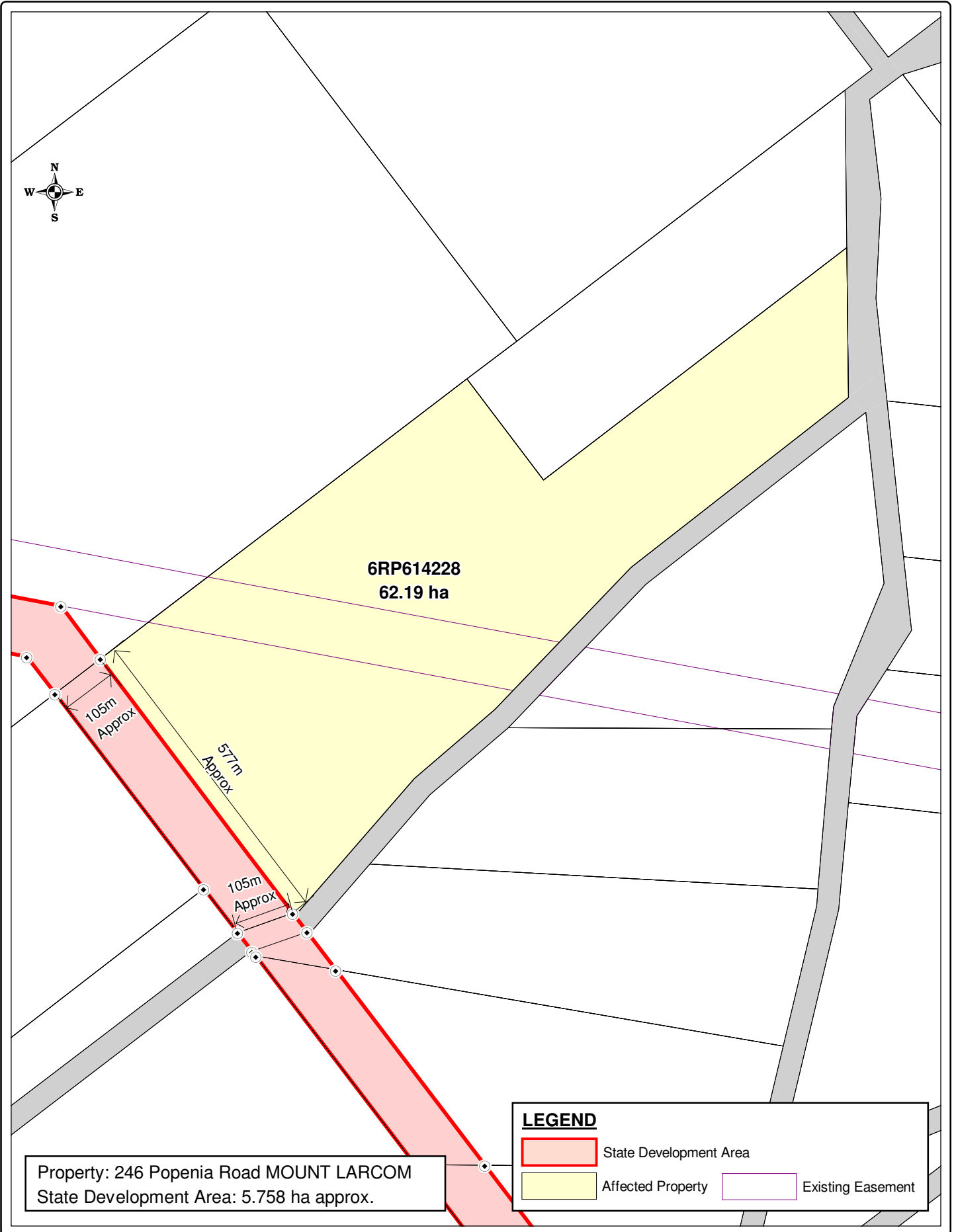
Based on or contains data provided by Dept of Environment & Resource Mgt, Queensland 2009 which gives no warranty in relation to the data (including accuracy, reliability, completeness or suitability) and accepts no warranty in relation to the data (including accuracy, reliability, completeness or suitability) and accepts no liability (including without limitation, liability in negligence) for any loss, damage or costs (including consequential damage) relating to any use of the data.

- (i) The Coordinator-General accepts no responsibility for any loss or damage suffered howsoever arising to any person or corporation who may use or rely on this plan in contravention of the terms of this clause or clauses (ii) & (iii)
- (ii) The dimensions, areas, number of lots, size & location of corridor information are approximate only and may vary.
- (iii) This plan may not be copied unless this note is included.

SOURCE
 The Coordinator-General
 Dept of Infrastructure & Planning
 Dept of Environment & Resource Management

SGIC_003_192
**STANWELL - GLADSTONE
 INFRASTRUCTURE CORRIDOR
 STATE DEVELOPMENT AREA
 DECLARATION PLAN: 192 OF 204**





Property: 246 Popenia Road MOUNT LARCOM
 State Development Area: 5.758 ha approx.

LEGEND

	State Development Area		Existing Easement
	Affected Property		

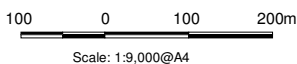
Based on or contains data provided by Dept of Environment & Resource Mgt, Queensland 2009 which gives no warranty in relation to the data (including accuracy, reliability, completeness or suitability) and accepts no warranty in relation to the data (including accuracy, reliability, completeness or suitability) and accepts no liability (including without limitation, liability in negligence) for any loss, damage or costs (including consequential damage) relating to any use of the data.

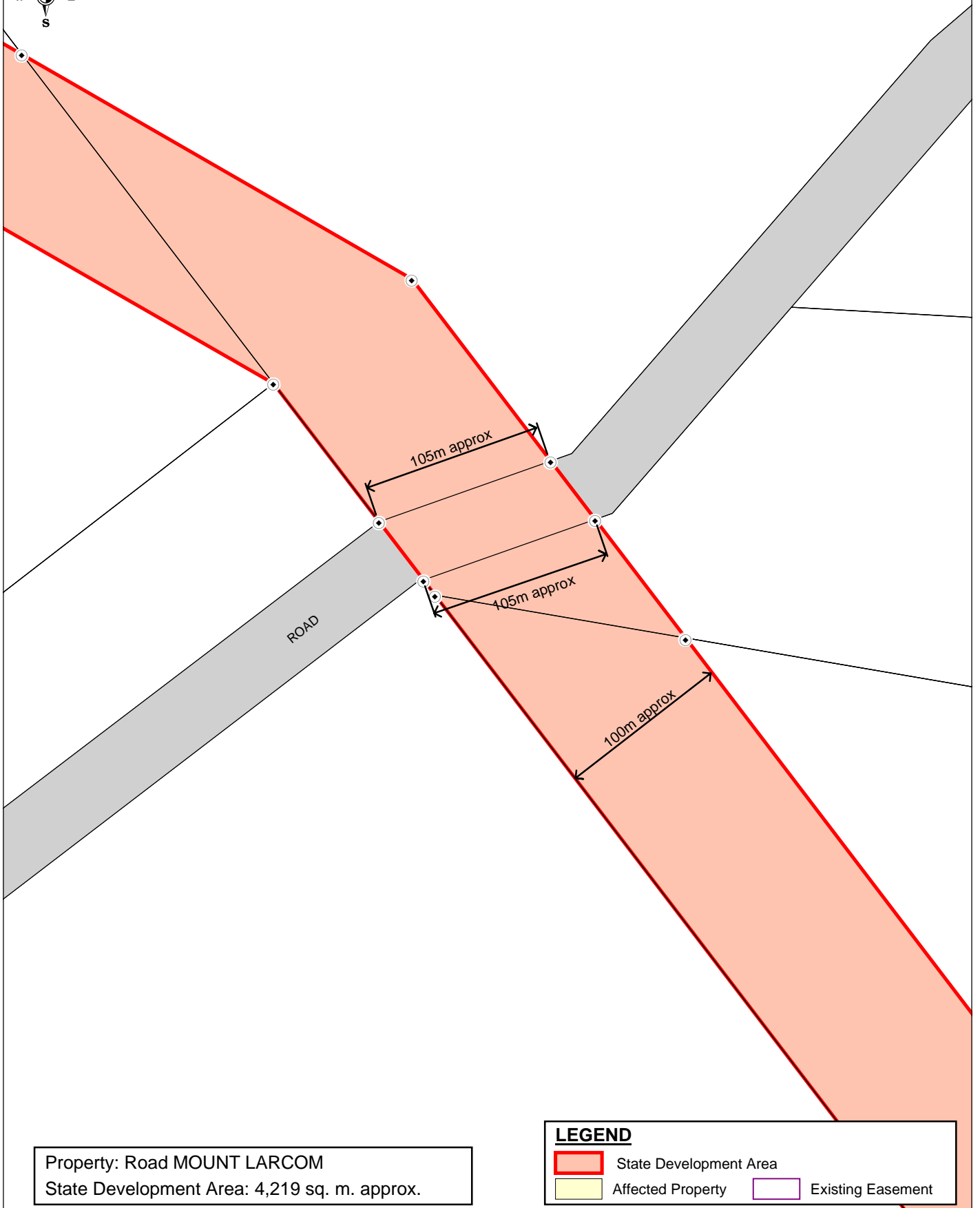
- (i) The Coordinator-General accepts no responsibility for any loss or damage suffered howsoever arising to any person or corporation who may use or rely on this plan in contravention of the terms of this clause or clauses (ii) & (iii)
- (ii) The dimensions, areas, number of lots, size & location of corridor information are approximate only and may vary.
- (iii) This plan may not be copied unless this note is included.

SOURCE
 The Coordinator-General
 Dept of Infrastructure & Planning
 Dept of Environment & Resource Management

SGIC_003_194
 STANWELL - GLADSTONE
 INFRASTRUCTURE CORRIDOR
 STATE DEVELOPMENT AREA
 DECLARATION PLAN: 194 OF 204

TC 13/07/2009





Property: Road MOUNT LARCOM
State Development Area: 4,219 sq. m. approx.

LEGEND

	State Development Area		Affected Property		Existing Easement
--	------------------------	--	-------------------	--	-------------------

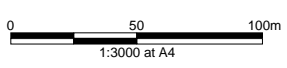
Based on or contains data provided by Natural Resources and Water, Queensland 2006 which gives no warranty in relation to the data (including accuracy, reliability, completeness or suitability) and accepts no warranty in relation to the data (including accuracy, reliability, completeness or suitability) and accepts no liability (including without limitation, liability in negligence) for any loss, damage or costs (including consequential damage) relating to any use of the data.

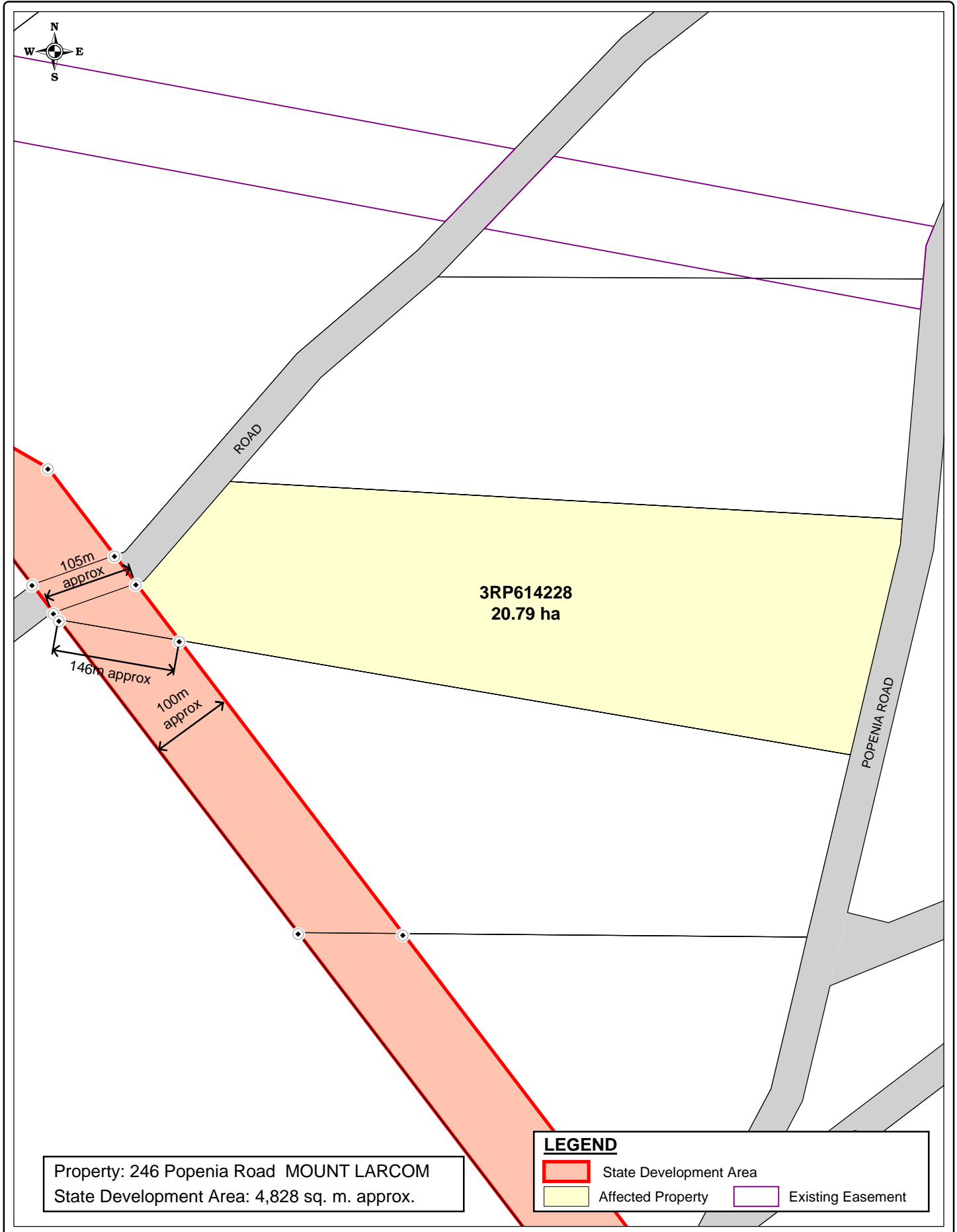
- (i) The Coordinator-General accepts no responsibility for any loss or damage suffered howsoever arising to any person or corporation who may use or rely on this plan in contravention of the terms of this clause or clauses (ii) & (iii)
- (ii) The dimensions, areas, number of lots, size & location of corridor information are approximate only and may vary.
- (iii) This plan may not be copied unless this note is included.

SOURCE
The Coordinator-General
Natural Resources and Water
RLMS Pty Ltd

SGIC_002_195
STANWELL - GLADSTONE
INFRASTRUCTURE CORRIDOR
STATE DEVELOPMENT AREA
DECLARATION PLAN
PLAN 195 OF 204

KM - Del	23/08/2007
DBJ - RLMS	23/08/2007





Property: 246 Popenia Road MOUNT LARCOM
 State Development Area: 4,828 sq. m. approx.

LEGEND

- State Development Area
- Affected Property
- Existing Easement

Based on or contains data provided by Natural Resources and Water, Queensland 2006 which gives no warranty in relation to the data (including accuracy, reliability, completeness or suitability) and accepts no warranty in relation to the data (including accuracy, reliability, completeness or suitability) and accepts no liability (including without limitation, liability in negligence) for any loss, damage or costs (including consequential damage) relating to any use of the data.

KM - Del	23/08/2007
DBJ - RLMS	23/08/2007

0 100 200m
 1:6000 at A4

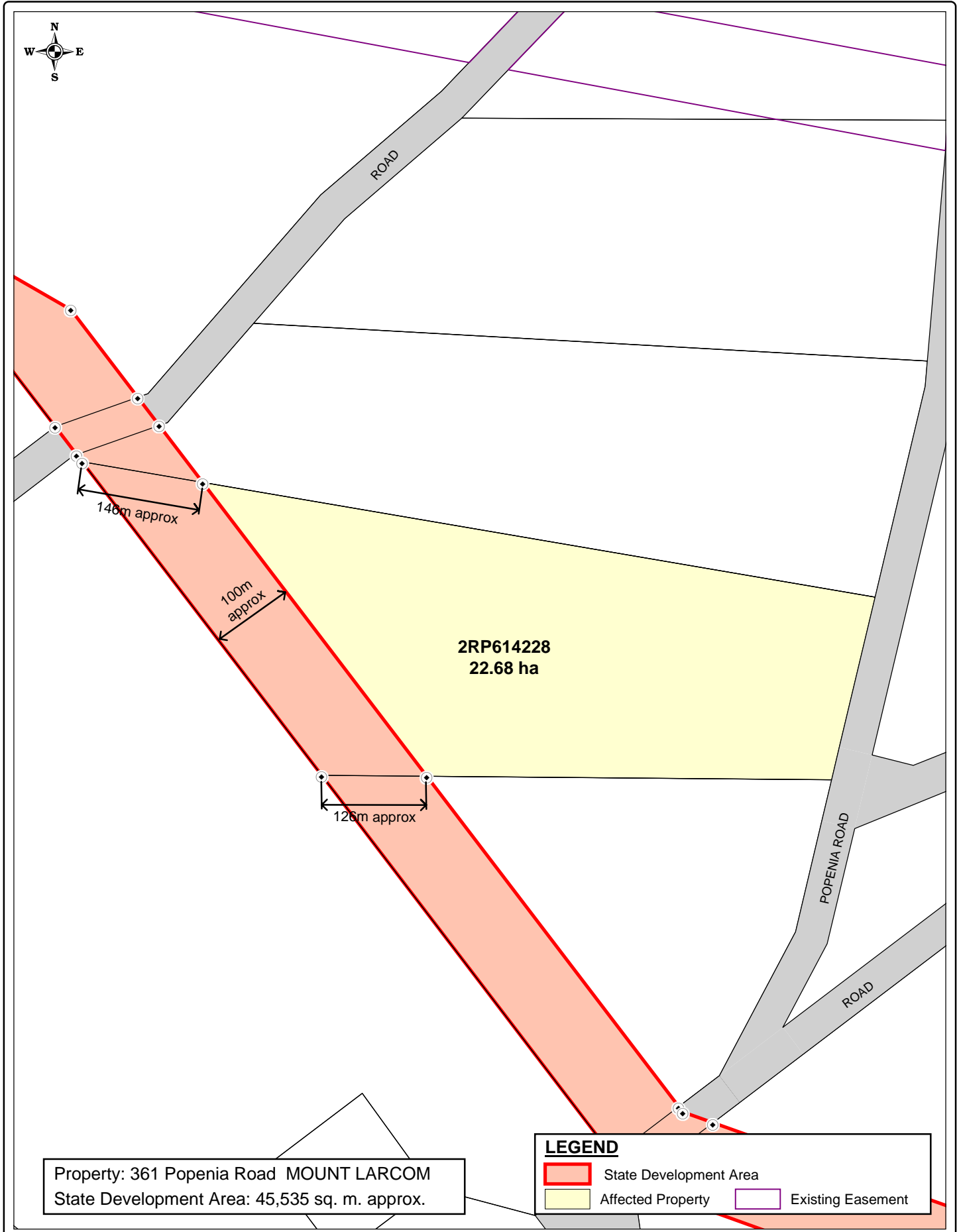
(i) The Coordinator-General accepts no responsibility for any loss or damage suffered howsoever arising to any person or corporation who may use or rely on this plan in contravention of the terms of this clause or clauses (ii) & (iii)

(ii) The dimensions, areas, number of lots, size & location of corridor information are approximate only and may vary.

(iii) This plan may not be copied unless this note is included.

SOURCE
 The Coordinator-General
 Natural Resources and Water
 RLMS Pty Ltd

SGIC_002_196
 STANWELL - GLADSTONE
 INFRASTRUCTURE CORRIDOR
 STATE DEVELOPMENT AREA
 DECLARATION PLAN
 PLAN 196 OF 204



Property: 361 Popenia Road MOUNT LARCOM
 State Development Area: 45,535 sq. m. approx.

LEGEND

	State Development Area		Existing Easement
	Affected Property		

Based on or contains data provided by Natural Resources and Water, Queensland 2006 which gives no warranty in relation to the data (including accuracy, reliability, completeness or suitability) and accepts no warranty in relation to the data (including accuracy, reliability, completeness or suitability) and accepts no liability (including without limitation, liability in negligence) for any loss, damage or costs (including consequential damage) relating to any use of the data.

KM - Del	23/08/2007
DBJ - RLMS	23/08/2007

0 100 200m
 1:6000 at A4



(i) The Coordinator-General accepts no responsibility for any loss or damage suffered howsoever arising to any person or corporation who may use or rely on this plan in contravention of the terms of this clause or clauses (ii) & (iii)

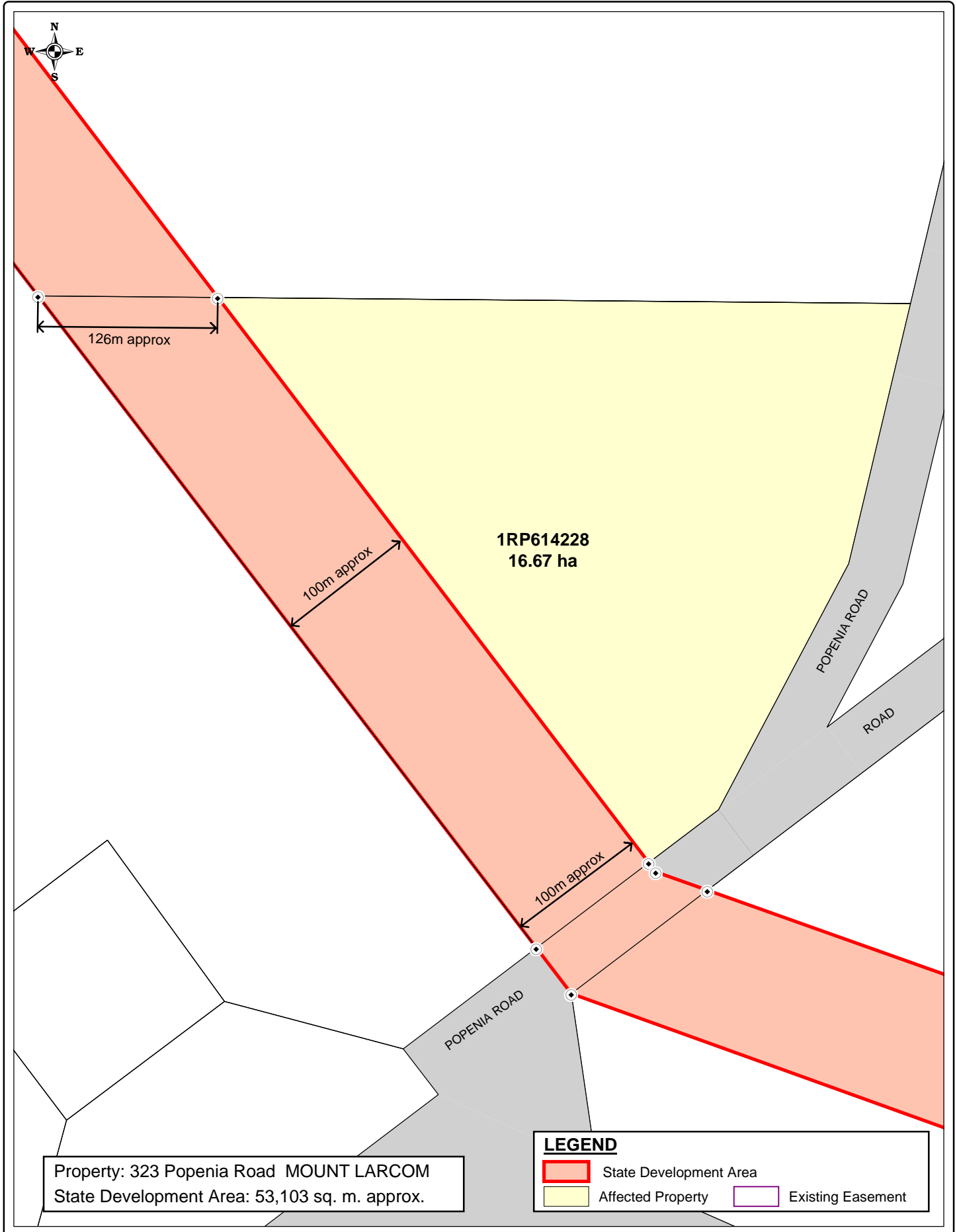
(ii) The dimensions, areas, number of lots, size & location of corridor information are approximate only and may vary.

(iii) This plan may not be copied unless this note is included.

SOURCE
 The Coordinator-General
 Natural Resources and Water
 RLMS Pty Ltd

SGIC_002_197
 STANWELL - GLADSTONE
 INFRASTRUCTURE CORRIDOR
 STATE DEVELOPMENT AREA
 DECLARATION PLAN
 PLAN 197 OF 204



Property: 323 Popenia Road MOUNT LARCOM
 State Development Area: 53,103 sq. m. approx.

LEGEND

- State Development Area
- Affected Property
- Existing Easement

Based on or contains data provided by Natural Resources and Water, Queensland 2006 which gives no warranty in relation to the data (including accuracy, reliability, completeness or suitability) and accepts no warranty in relation to the data (including accuracy, reliability, completeness or suitability) and accepts no liability (including without limitation, liability in negligence) for any loss, damage or costs (including consequential damage) relating to any use of the data.

- (i) The Coordinator-General accepts no responsibility for any loss or damage suffered howsoever arising to any person or corporation who may use or rely on this plan in contravention of the terms of this clause or clauses (ii) & (iii)
- (ii) The dimensions, areas, number of lots, size & location of corridor information are approximate only and may vary.
- (iii) This plan may not be copied unless this note is included.

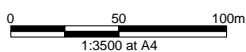
SOURCE

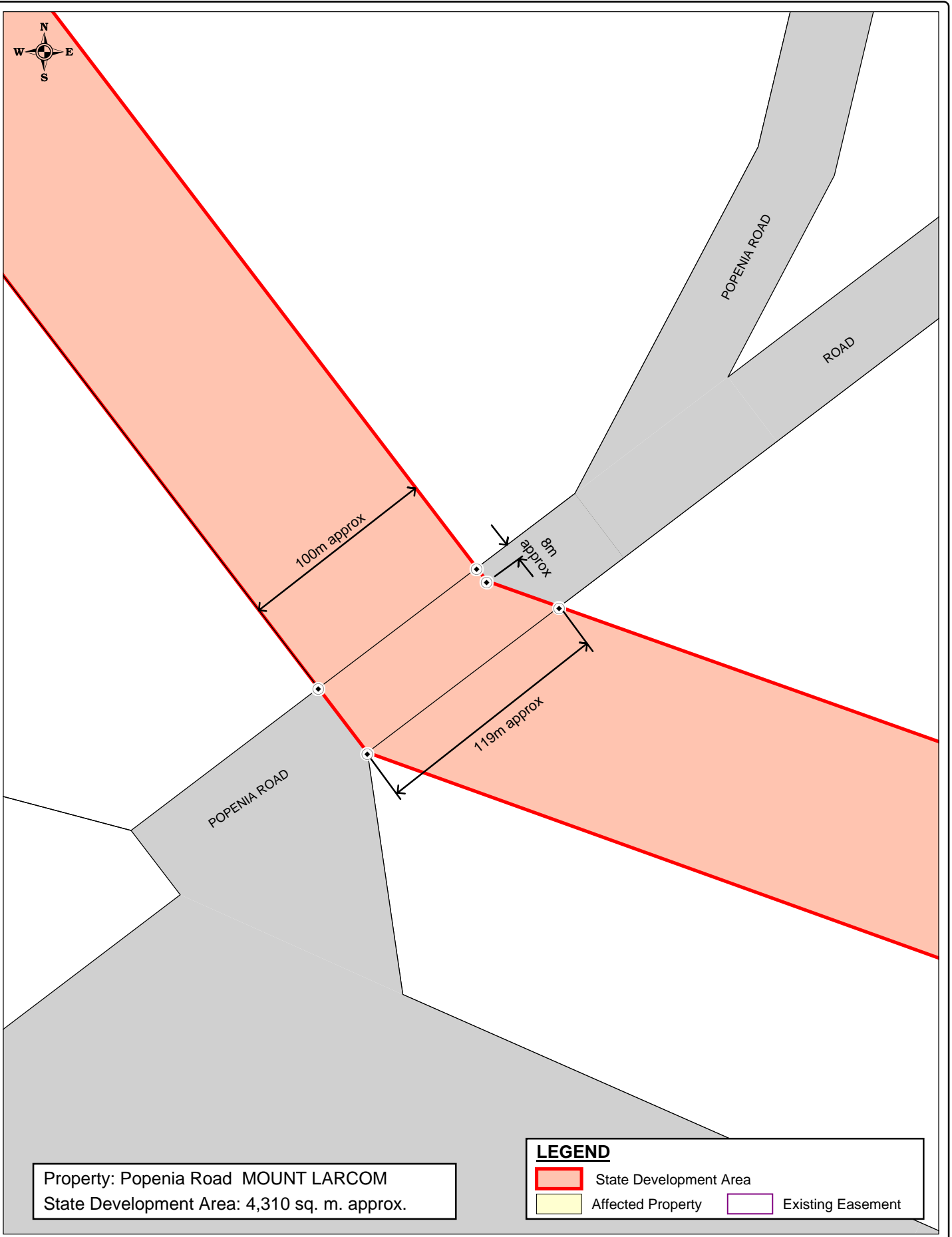
The Coordinator-General
 Natural Resources and Water
 RLMS Pty Ltd

SGIC_002_198

STANWELL - GLADSTONE
 INFRASTRUCTURE CORRIDOR
 STATE DEVELOPMENT AREA
 DECLARATION PLAN
 PLAN 198 OF 204

KM - DoI 23/08/2007
 DBJ - RLMS 23/08/2007





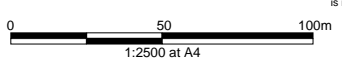
Based on or contains data provided by Natural Resources and Water, Queensland 2006 which gives no warranty in relation to the data (including accuracy, reliability, completeness or suitability) and accepts no warranty in relation to the data (including accuracy, reliability, completeness or suitability) and accepts no liability (including without limitation, liability in negligence) for any loss, damage or costs (including consequential damage) relating to any use of the data.

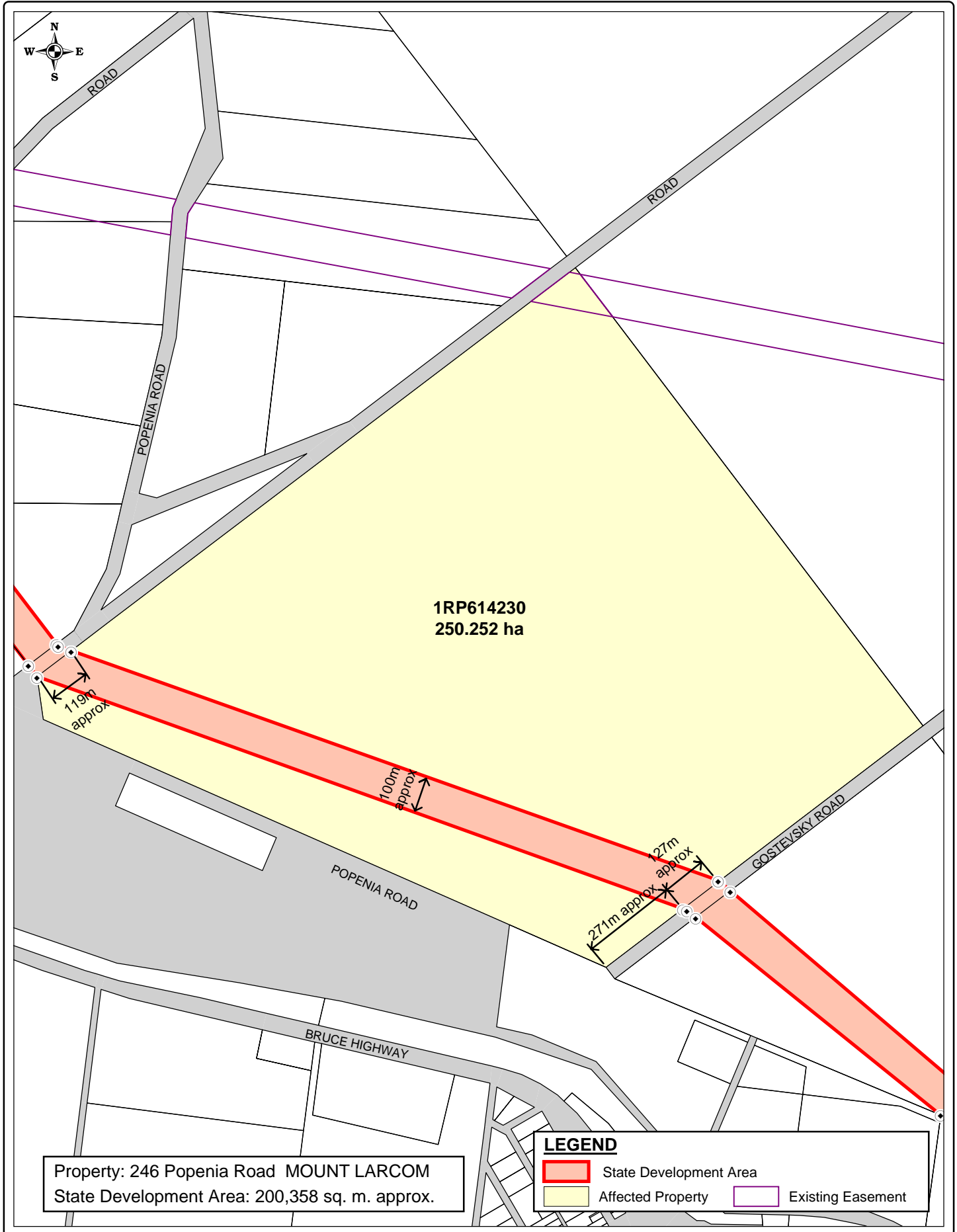
- (i) The Coordinator-General accepts no responsibility for any loss or damage suffered howsoever arising to any person or corporation who may use or rely on this plan in contravention of the terms of this clause or clauses (ii) & (iii)
- (ii) The dimensions, areas, number of lots, size & location of corridor information are approximate only and may vary.
- (iii) This plan may not be copied unless this note is included.

SOURCE
 The Coordinator-General
 Natural Resources and Water
 RLMS Pty Ltd

SGIC_002_199
**STANWELL - GLADSTONE
 INFRASTRUCTURE CORRIDOR
 STATE DEVELOPMENT AREA
 DECLARATION PLAN
 PLAN 199 OF 204**

KM - DoI	23/08/2007
DBJ - RLMS	23/08/2007





Based on or contains data provided by Natural Resources and Water, Queensland 2006 which gives no warranty in relation to the data (including accuracy, reliability, completeness or suitability) and accepts no warranty in relation to the data (including accuracy, reliability, completeness or suitability) and accepts no liability (including without limitation, liability in negligence) for any loss, damage or costs (including consequential damage) relating to any use of the data.

KM - Dol 23/08/2007
 DBJ - RLMS 23/08/2007

0 250 500m
 1:14000 at A4

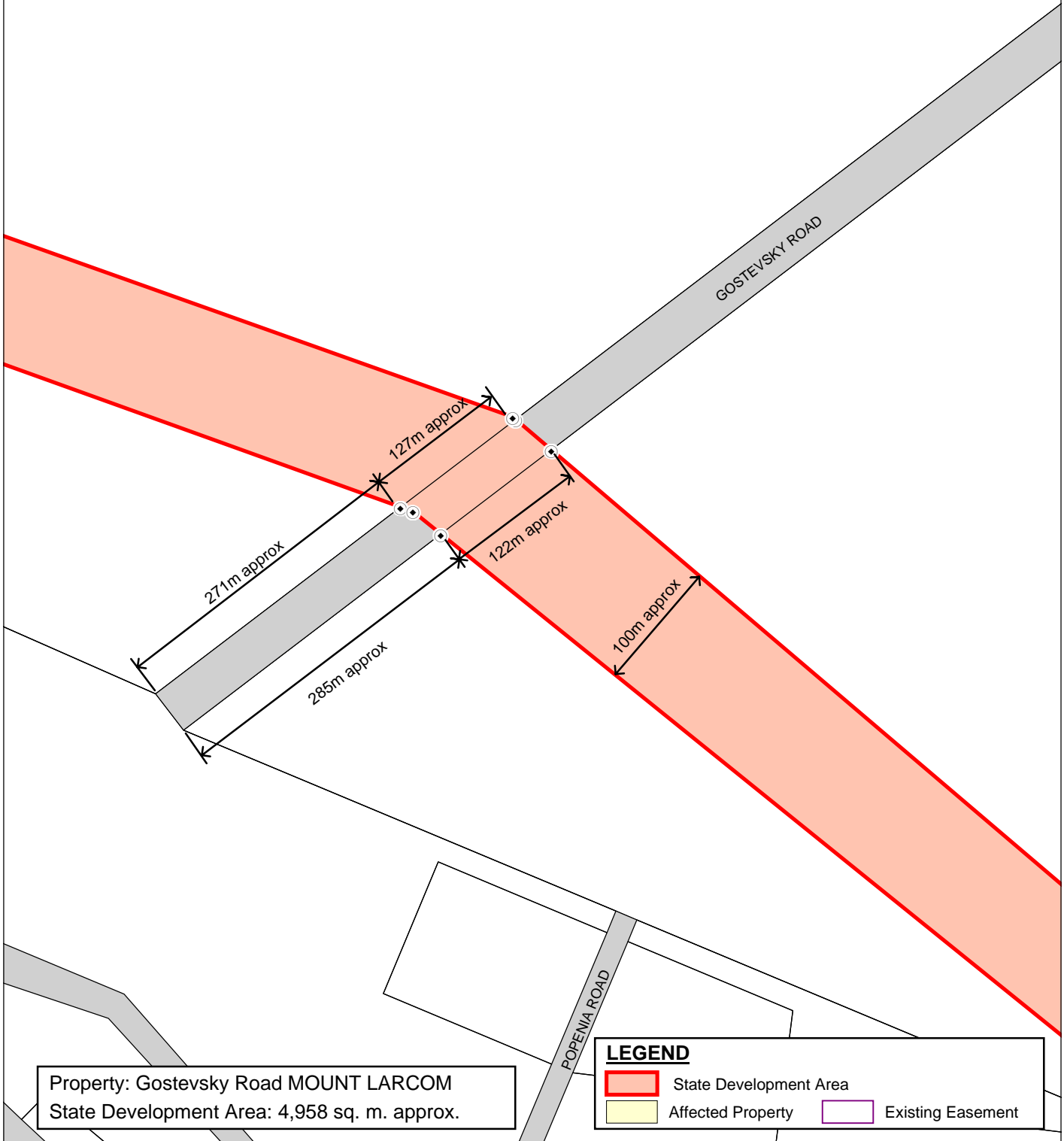
(i) The Coordinator-General accepts no responsibility for any loss or damage suffered howsoever arising to any person or corporation who may use or rely on this plan in contravention of the terms of this clause or clauses (ii) & (iii)

(ii) The dimensions, areas, number of lots, size & location of corridor information are approximate only and may vary.

(iii) This plan may not be copied unless this note is included.

SOURCE
 The Coordinator-General
 Natural Resources and Water
 RLMS Pty Ltd

SGIC_002_200
**STANWELL - GLADSTONE
 INFRASTRUCTURE CORRIDOR
 STATE DEVELOPMENT AREA
 DECLARATION PLAN
 PLAN 200 OF 204**



Property: Gostevsky Road MOUNT LARCOM
 State Development Area: 4,958 sq. m. approx.

LEGEND

	State Development Area		Existing Easement
	Affected Property		

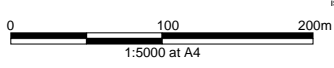
Based on or contains data provided by Natural Resources and Water, Queensland 2006 which gives no warranty in relation to the data (including accuracy, reliability, completeness or suitability) and accepts no warranty in relation to the data (including accuracy, reliability, completeness or suitability) and accepts no liability (including without limitation, liability in negligence) for any loss, damage or costs (including consequential damage) relating to any use of the data.

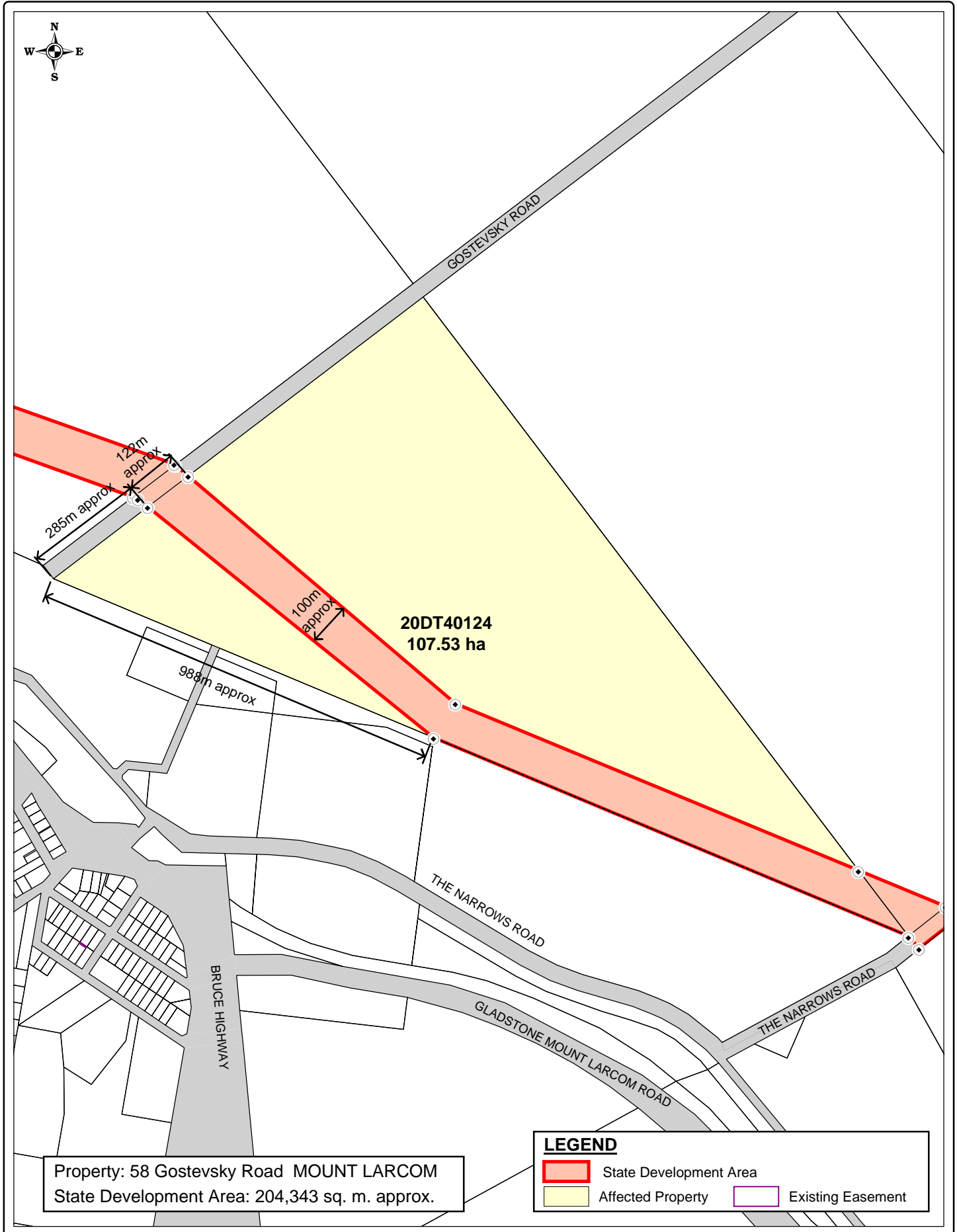
- (i) The Coordinator-General accepts no responsibility for any loss or damage suffered howsoever arising to any person or corporation who may use or rely on this plan in contravention of the terms of this clause or clauses (ii) & (iii)
- (ii) The dimensions, areas, number of lots, size & location of corridor information are approximate only and may vary.
- (iii) This plan may not be copied unless this note is included.

SOURCE
 The Coordinator-General
 Natural Resources and Water
 RLMS Pty Ltd

SGIC_002_201
 STANWELL - GLADSTONE
 INFRASTRUCTURE CORRIDOR
 STATE DEVELOPMENT AREA
 DECLARATION PLAN
 PLAN 201 OF 204

KM - Dol	23/08/2007
DBJ - RLMS	23/08/2007





Property: 58 Gostevsky Road MOUNT LARCOM
 State Development Area: 204,343 sq. m. approx.

LEGEND

	State Development Area		Existing Easement
	Affected Property		

Based on or contains data provided by Natural Resources and Water, Queensland 2006 which gives no warranty in relation to the data (including accuracy, reliability, completeness or suitability) and accepts no warranty in relation to the data (including accuracy, reliability, completeness or suitability) and accepts no liability (including without limitation, liability in negligence) for any loss, damage or costs (including consequential damage) relating to any use of the data.

KM - DoI	23/08/2007
DBJ - RLMS	23/08/2007

0 200 400m
 1:12000 at A4


(i) The Coordinator-General accepts no responsibility for any loss or damage suffered howsoever arising to any person or corporation who may use or rely on this plan in contravention of the terms of this clause or clauses (ii) & (iii)

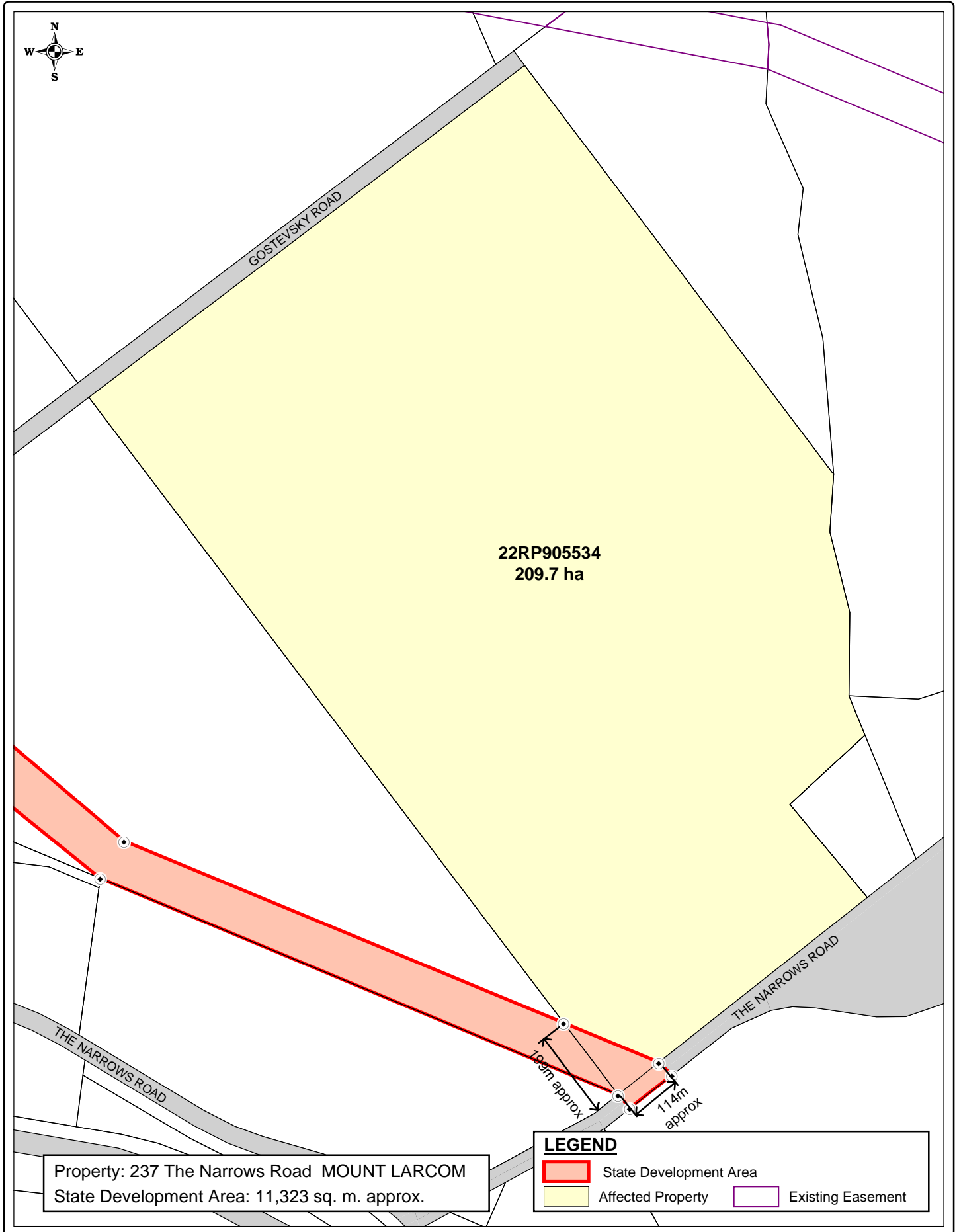
(ii) The dimensions, areas, number of lots, size & location of corridor information are approximate only and may vary.

(iii) This plan may not be copied unless this note is included.

SOURCE
 The Coordinator-General
 Natural Resources and Water
 RLMS Pty Ltd

SGIC_002_202
 STANWELL - GLADSTONE
 INFRASTRUCTURE CORRIDOR
 STATE DEVELOPMENT AREA
 DECLARATION PLAN
 PLAN 202 OF 204



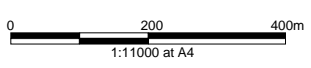
Based on or contains data provided by Natural Resources and Water, Queensland 2006 which gives no warranty in relation to the data (including accuracy, reliability, completeness or suitability) and accepts no warranty in relation to the data (including accuracy, reliability, completeness or suitability) and accepts no liability (including without limitation, liability in negligence) for any loss, damage or costs (including consequential damage) relating to any use of the data.

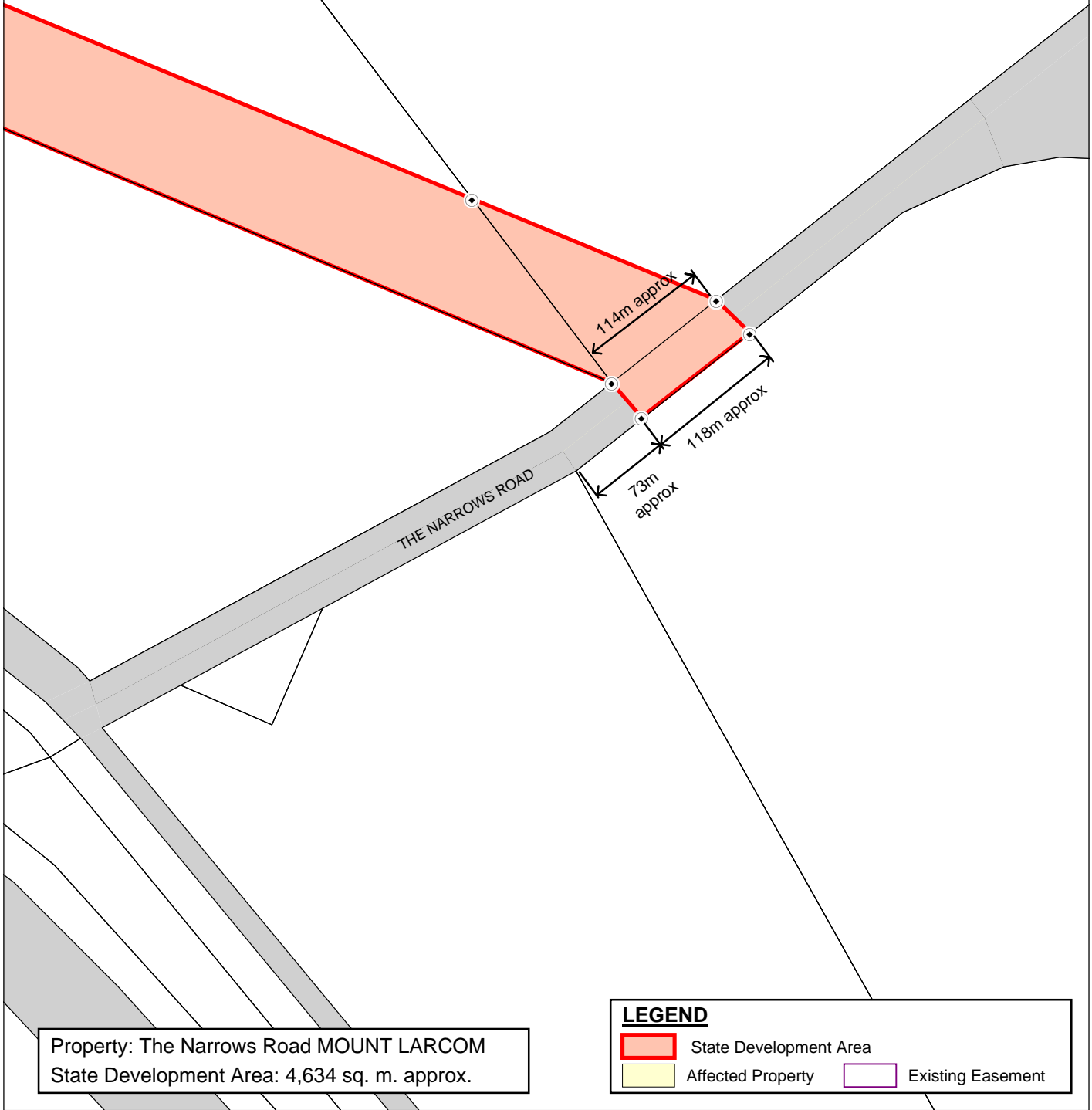
- (i) The Coordinator-General accepts no responsibility for any loss or damage suffered howsoever arising to any person or corporation who may use or rely on this plan in contravention of the terms of this clause or clauses (ii) & (iii)
- (ii) The dimensions, areas, number of lots, size & location of corridor information are approximate only and may vary.
- (iii) This plan may not be copied unless this note is included.

SOURCE
The Coordinator-General
Natural Resources and Water
RLMS Pty Ltd

SGIC_002_203
STANWELL - GLADSTONE
INFRASTRUCTURE CORRIDOR
STATE DEVELOPMENT AREA
DECLARATION PLAN
PLAN 203 OF 204

KM - DoI	23/08/2007
DBJ - RLMS	23/08/2007





Based on or contains data provided by Natural Resources and Water, Queensland 2006 which gives no warranty in relation to the data (including accuracy, reliability, completeness or suitability) and accepts no warranty in relation to the data (including accuracy, reliability, completeness or suitability) and accepts no liability (including without limitation, liability in negligence) for any loss, damage or costs (including consequential damage) relating to any use of the data.

- (i) The Coordinator-General accepts no responsibility for any loss or damage suffered howsoever arising to any person or corporation who may use or rely on this plan in contravention of the terms of this clause or clauses (ii) & (iii)
- (ii) The dimensions, areas, number of lots, size & location of corridor information are approximate only and may vary.
- (iii) This plan may not be copied unless this note is included.

SOURCE
The Coordinator-General
Natural Resources and Water
RLMS Pty Ltd

SGIC_002_204
STANWELL - GLADSTONE
INFRASTRUCTURE CORRIDOR
STATE DEVELOPMENT AREA
DECLARATION PLAN
PLAN 204 OF 204

KM - DoI	23/08/2007
DBJ - RLMS	23/08/2007

