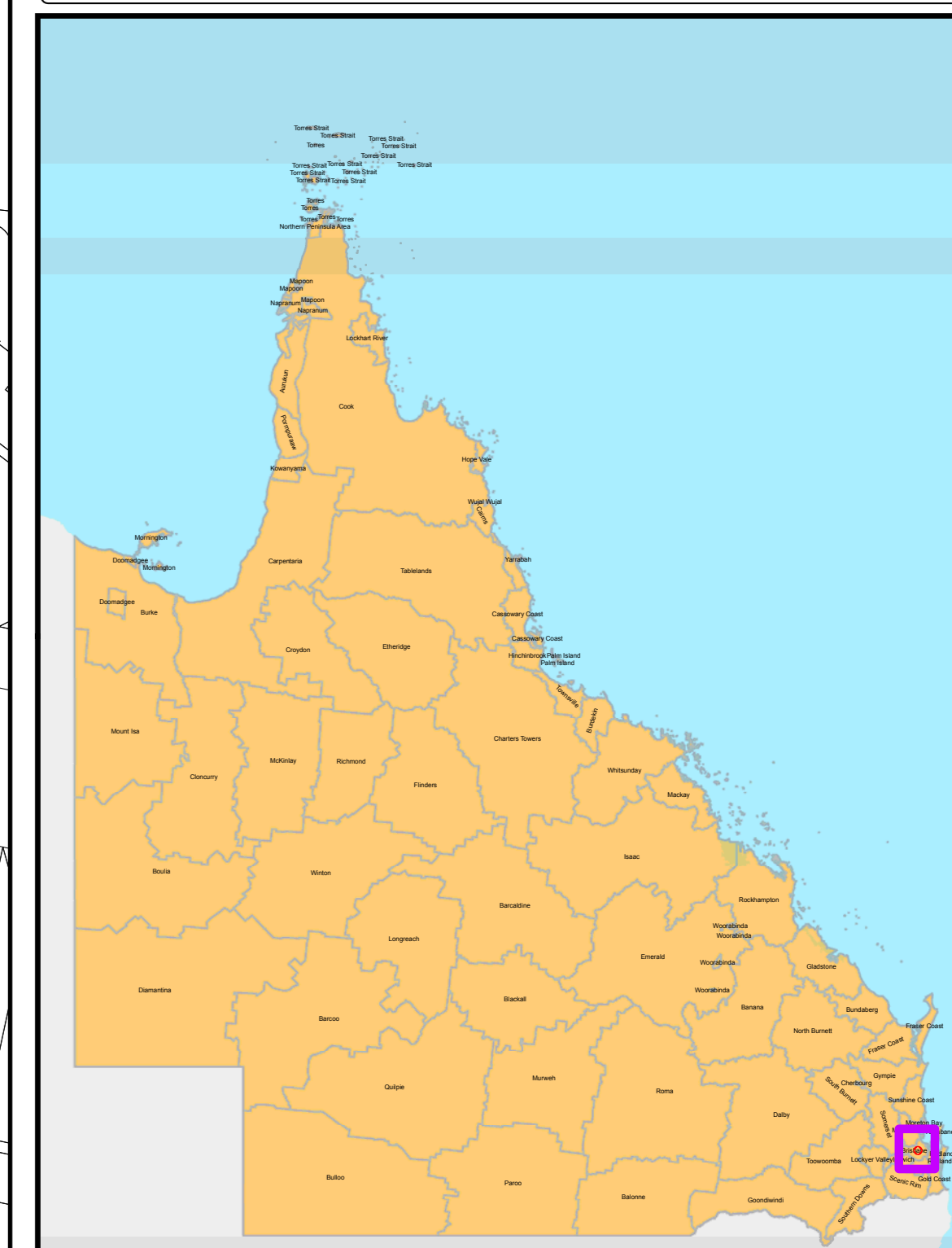


Queensland Children's Hospital
State Development Area

QCHSDA_001_001



The Coordinator-General
Issued under Part 6 of
The State Development & Public Works Organisation Act 1971



Note

Based on or contains data provided by Natural Resources and Water, Queensland 2008 which gives no warranty in relation to the data (including accuracy, reliability, completeness or suitability) and accepts no warranty in relation to the data (including accuracy, reliability, completeness or suitability) and accepts no liability (including without limitation, liability in negligence) for any loss, damage or costs (including consequential damage) relating to any use of the data.

Source

The Coordinator-General
Natural Resources & Water

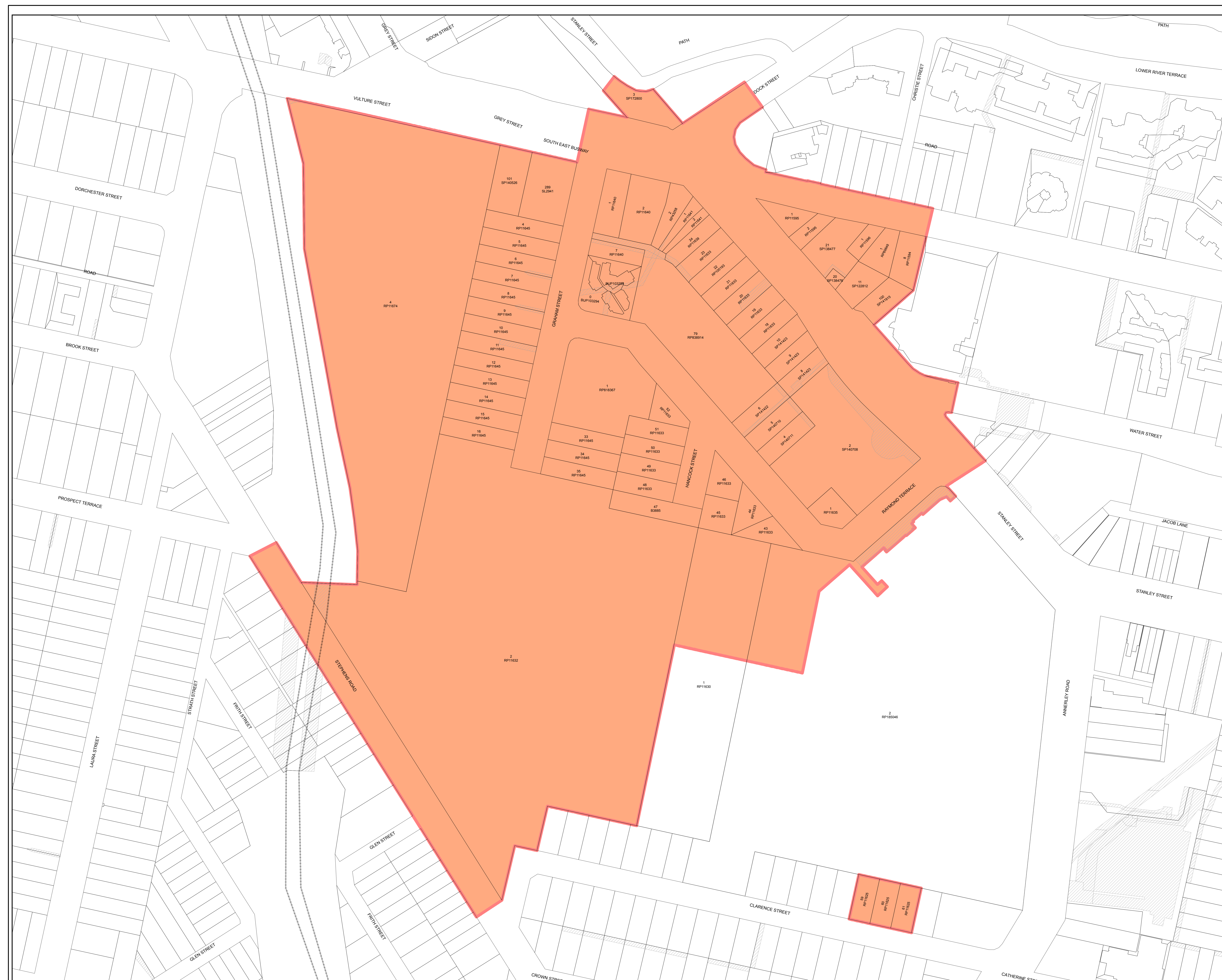
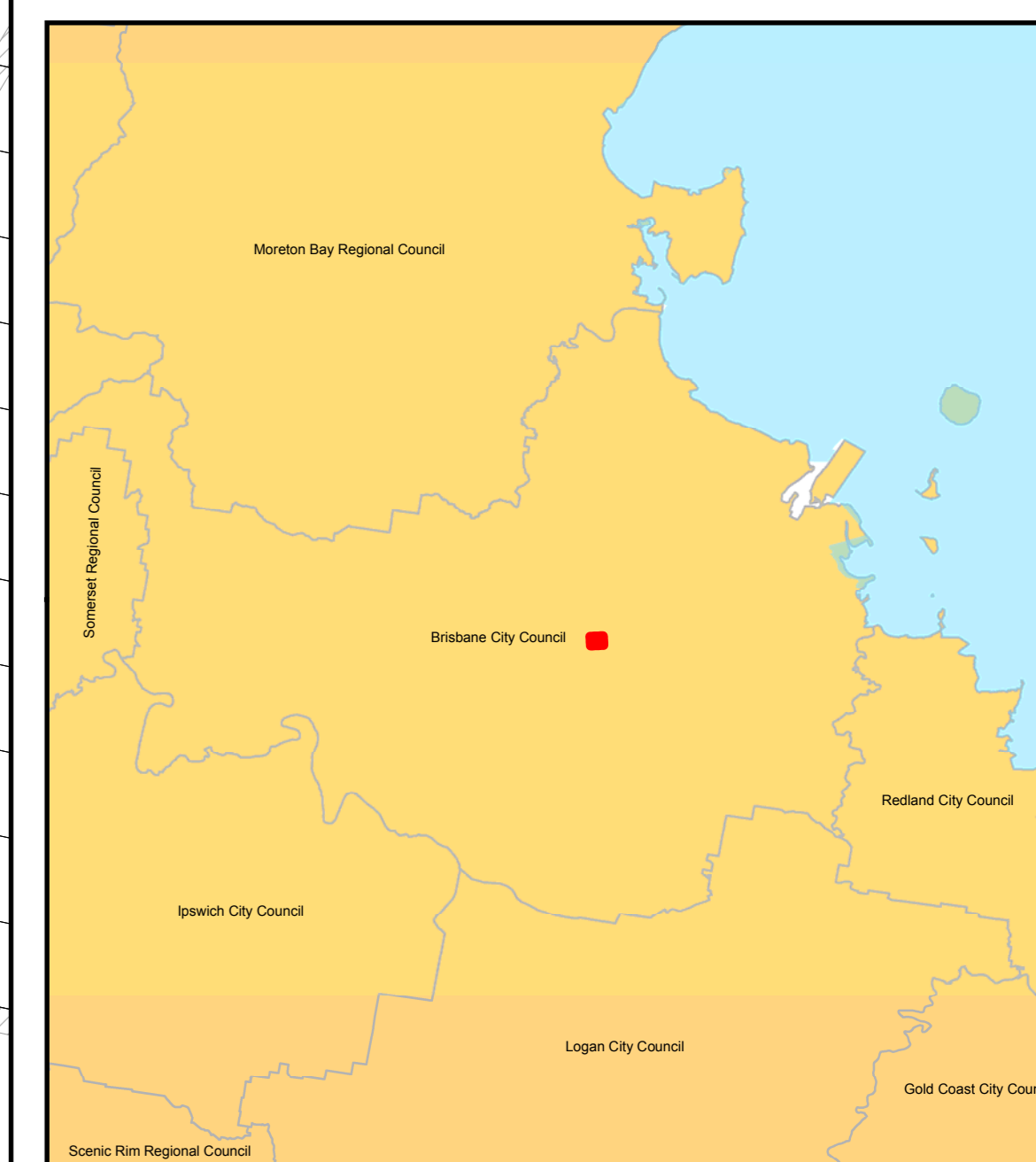


Legend

- QR Rail Line
- DCDB May 2008
- Easements
- QCHSDA Boundary

Datum - GDA 94 Projection - MGA 94 Zone 56

- (i) The Coordinator-General accepts no responsibility for any loss or damage suffered however so arising to any person or corporation who may use or rely on this plan in contravention of the terms of this clause or clauses (ii) & (iii)
- (ii) The dimensions, areas, number of lots, size & location of corridor information are approximate only and may vary.
- (iii) This plan may not be copied unless this note is included.



0 75 150 300 Metres