



CONNECTING OUR CAPITAL'S PRECINCTS

Brisbane is on a transformational journey to become a better connected, fully accessible city for everyone.

Transformative opportunities

Winning the bid to host the 2032 Olympic and Paralympic Games brings with it unmissable opportunities to accelerate the development of our entire state, and especially, inner Brisbane.

The initial focus on inner-Brisbane reflects the critical role of our capital as an economic driver for the state. Ensuring that the most significant economic, lifestyle and destination precincts in our capital are as competitive as possible – attracting new capital investment and businesses as well as attracting and retaining high-value workers and students – will be critical to the growth of this contribution.

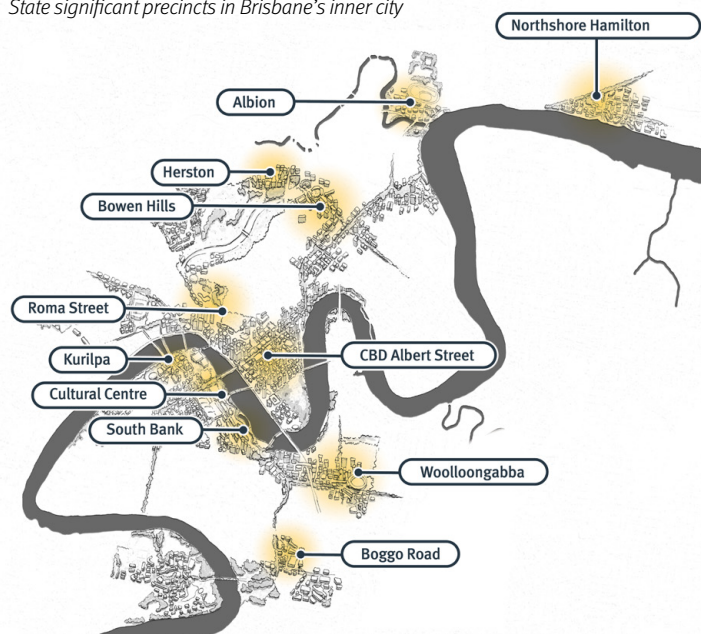
State significant precincts

We are investing significantly in a number of the inner-city's precincts and we want to ensure that the legacy of these investments is felt for residents and visitors. We know we need to act now to ensure that these investments translate into globally competitive precincts that will be essential to the future success of our capital.

A network of precincts

The Queensland Government is committed to delivering a well-connected network of inner-city precincts to harness the benefits of our capital city's transformation.

State significant precincts in Brisbane's inner city

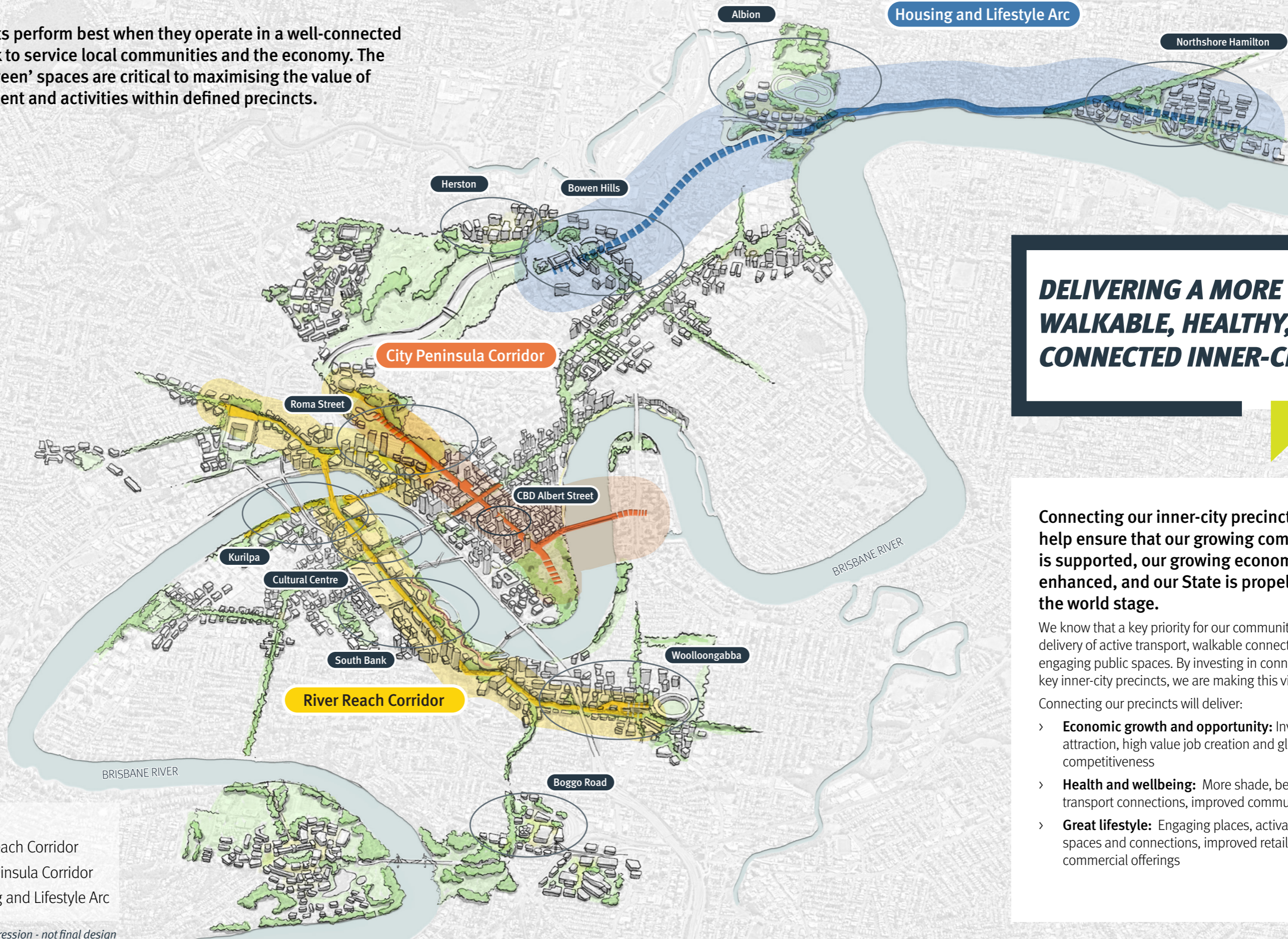


Acknowledgement of traditional custodians

We pay our respects to the Aboriginal and Torres Strait Islander ancestors of this land, their spirits and their legacy. The foundations laid by these ancestors—our First Nations peoples—give strength, inspiration and courage to current and future generations towards creating a better Queensland.

STRATEGIC PRECINCT CORRIDORS

Precincts perform best when they operate in a well-connected network to service local communities and the economy. The 'in between' spaces are critical to maximising the value of investment and activities within defined precincts.



DELIVERING A MORE WALKABLE, HEALTHY, AND CONNECTED INNER-CITY

Connecting our inner-city precincts will help ensure that our growing community is supported, our growing economy enhanced, and our State is propelled onto the world stage.

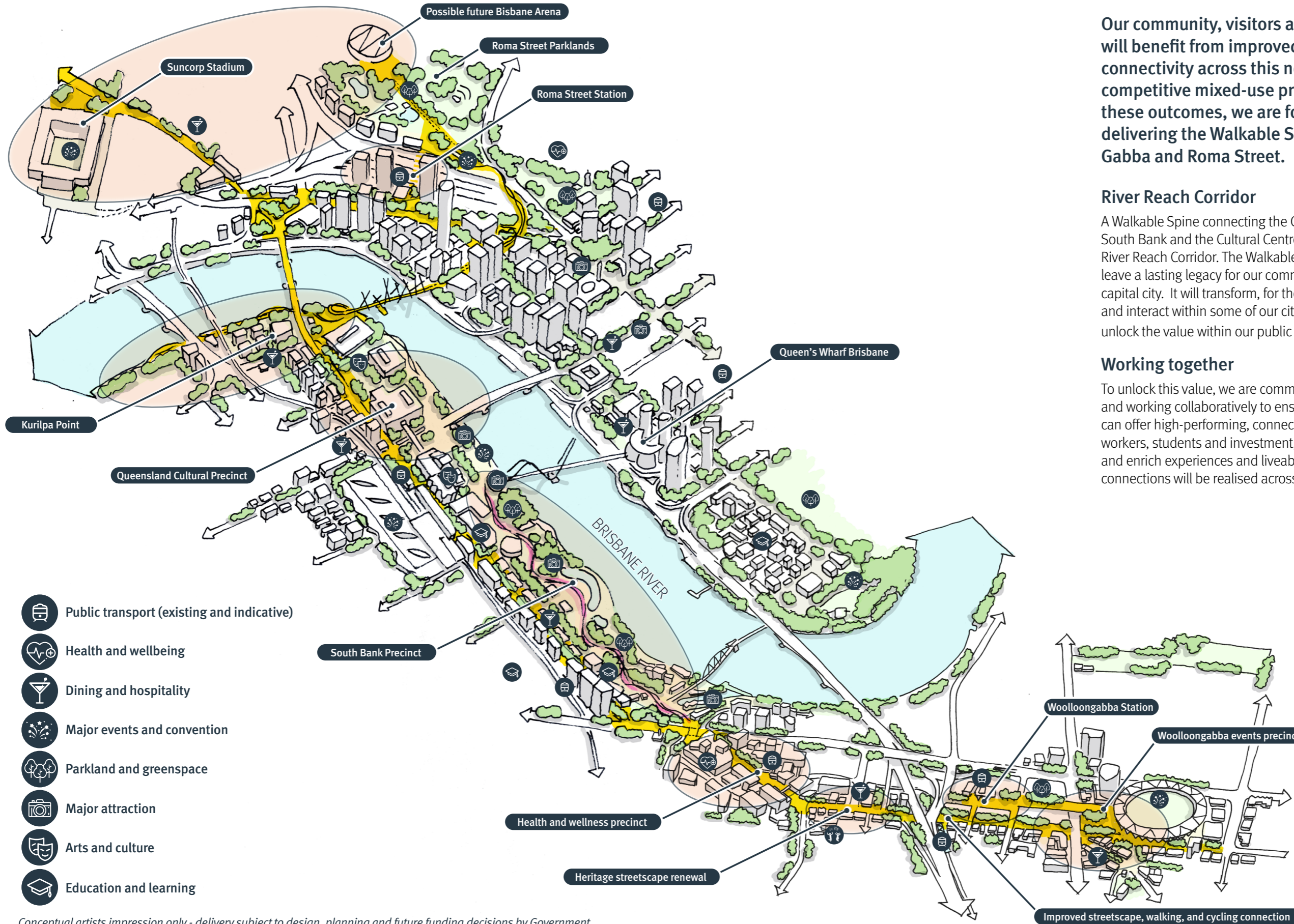
We know that a key priority for our community is the delivery of active transport, walkable connections and engaging public spaces. By investing in connecting our key inner-city precincts, we are making this vision a reality.

- Connecting our precincts will deliver:
- > **Economic growth and opportunity:** Investment attraction, high value job creation and global competitiveness
 - > **Health and wellbeing:** More shade, better active transport connections, improved community spaces
 - > **Great lifestyle:** Engaging places, activation of spaces and connections, improved retail and commercial offerings

- Legend**
- River Reach Corridor
 - City Peninsula Corridor
 - Housing and Lifestyle Arc

Conceptual artists impression - not final design

RIVER REACH CORRIDOR - WALKABLE SPINE



Our community, visitors and businesses will benefit from improved amenity and connectivity across this network of globally competitive mixed-use precincts. To deliver these outcomes, we are focusing first on delivering the Walkable Spine between the Gabba and Roma Street.

River Reach Corridor

A Walkable Spine connecting the Gabba to Roma Street via South Bank and the Cultural Centre is a key element of the city's River Reach Corridor. The Walkable Spine has the potential to leave a lasting legacy for our community and visitors to our capital city. It will transform, for the better, how people move and interact within some of our city's key urban places and unlock the value within our public spaces and connections.

Working together

To unlock this value, we are committed to aligning our planning and working collaboratively to ensure that inner-Brisbane can offer high-performing, connected precincts, which attract workers, students and investment, provide ease of movement and enrich experiences and liveability. The benefits of these connections will be realised across the wider city.

Conceptual artists impression only - delivery subject to design, planning and future funding decisions by Government

» ENLIVENING THE EXPERIENCE

The River Reach Corridor connects Queensland's iconic cultural institutions, event and gathering places. It provides opportunities to enhance the interconnectedness of central Brisbane and supercharge the city's network of attractions and active transport links. Exceptional wayfinding, story telling and importantly more shade would deliver global destination appeal.

**CELEBRATING OUR CLIMATE,
CULTURE, AND VENUES FOR MAJOR
EVENTS AND PUBLIC GATHERINGS.**



Opportunities exist to rewild connections to improve biodiversity and provide shade to encourage walking on warmer days



Conceptual artists impression - not final design

Major community events and celebrations (indicative concept for the Cultural Forecourt - South Bank Master Plan, 2024)



First Nations culture can be celebrated in the landscape



Opportunities exist for markets and events to activate the city



Conceptual artists impression - not final design

Busy streets can be reimagined to enhance active transport and walking while maintaining critical vehicle access
(indicative streetscape concept for Grey Street - South Bank Master Plan, 2024)



Queensland Government

Department of State Development and Infrastructure

TO FIND OUT MORE, VISIT:

WEBSITE: <https://www.statedevelopment.qld.gov.au/>

Copyright

This publication is protected by the Copyright Act 1968.

Licence

This work, except as identified below, is licensed by the Department of State Development and Infrastructure under a Creative Commons Attribution-No Derivative Works (CC BY-ND) 4.0 Australia licence. To view a copy of this licence, visit: <http://creativecommons.org.au/>

To view a copy of this licence, visit <http://creativecommons.org/licenses/by/4.0/> You are free to copy and communicate this publication, as long as you attribute it as follows:

© State of Queensland, Department of State Development and Infrastructure, May 2024



Third party material that is not licensed under a Creative Commons licence is referenced within this document. All

content not licensed under a Creative Commons licence is all rights reserved. Please contact the Department of State Development and Infrastructure / the copyright owner if you wish to use this material.



Interpreter

The Queensland Government is committed to providing accessible services to Queenslanders of all cultural and linguistic backgrounds. If you have difficulty understanding this publication and need a translator, please call the Translating and Interpreting Service (TIS National) on 13 14 50 and ask them to contact the Queensland Department of State Development and Infrastructure on 07 3452 7100

Disclaimer

While every care has been taken in preparing this publication, to the extent permitted by law, the State of Queensland accepts no responsibility and disclaims all liability (including without limitation, liability in negligence) for all expenses, losses (including direct and indirect loss), damages and costs incurred as a result of decisions or actions taken as a result of any data, information, statement or advice, expressed or implied, contained within. To the best of our knowledge, the content was correct at the time of publishing.

Any references to legislation are not an interpretation of the law. They are to be used as a guide only. The information in this publication is general and does not take into account individual circumstances or situations.

Where appropriate, independent legal advice should be sought. Copies of this publication are available on our website at www.statedevelopment.qld.gov.au and further copies are available upon request to:

Department of State Development and Infrastructure

GPO Box 2202, Brisbane Queensland 4002.

1 William Street Brisbane Qld 4000 (Australia)

Web: <https://www.statedevelopment.qld.gov.au/economic-development-qld>

Mapping and illustrations

The information on the maps in this document is not intended for reference to specific parcels of land, and should be treated as indicative only. In some parts of the mapping, one layer may obscure another; this does not imply any order of importance or priority. The State of Queensland does not guarantee or make any representations as to the accuracy or completeness of the information shown on these maps, nor does it accept responsibility or liability arising from their use.