

**PLANNING SCHEME  
OVERLAY MAP - ROAD HIERARCHY**

- Property boundaries
- State-controlled roads
  - Motorway
  - State arterial
  - State sub-arterial
- Council-controlled roads
  - Council arterial
  - Proposed Council arterial
  - Council sub-arterial
  - Proposed Council sub-arterial
  - Council district collector
  - Proposed Council district collector
  - Council local collector
  - Proposed Council local collector

Please read the following notes about this map:

This map shows the hierarchy of Council and State controlled roads.

Roads not identified on this map are taken to be access streets.

This overlay map assists with interpreting tables of assessment and applying development requirements throughout the planning scheme.

Inclusion in this map does not necessarily mean there are associated requirements.

Refer to relevant tables of assessment, zone code, local plan code and/or development codes for requirements associated with this overlay map.

Development adjacent to State-controlled roads is subject to separate requirements as may be determined by the State from time to time. Refer to the Queensland Department of Transport and Main Roads ([www.tmr.qld.gov.au](http://www.tmr.qld.gov.au))

For further information regarding this overlay map, please refer to the Overlay information sheet on Council's website ([www.moretonbay.qld.gov.au/mbr/planningscheme](http://www.moretonbay.qld.gov.au/mbr/planningscheme)) or contact council on 3205 0555.

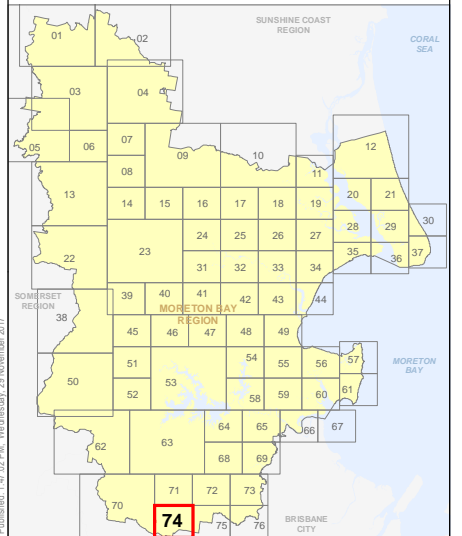
**For State Approval -  
Major Amendment 1 - December 2017**

0 200 400 600 Metres

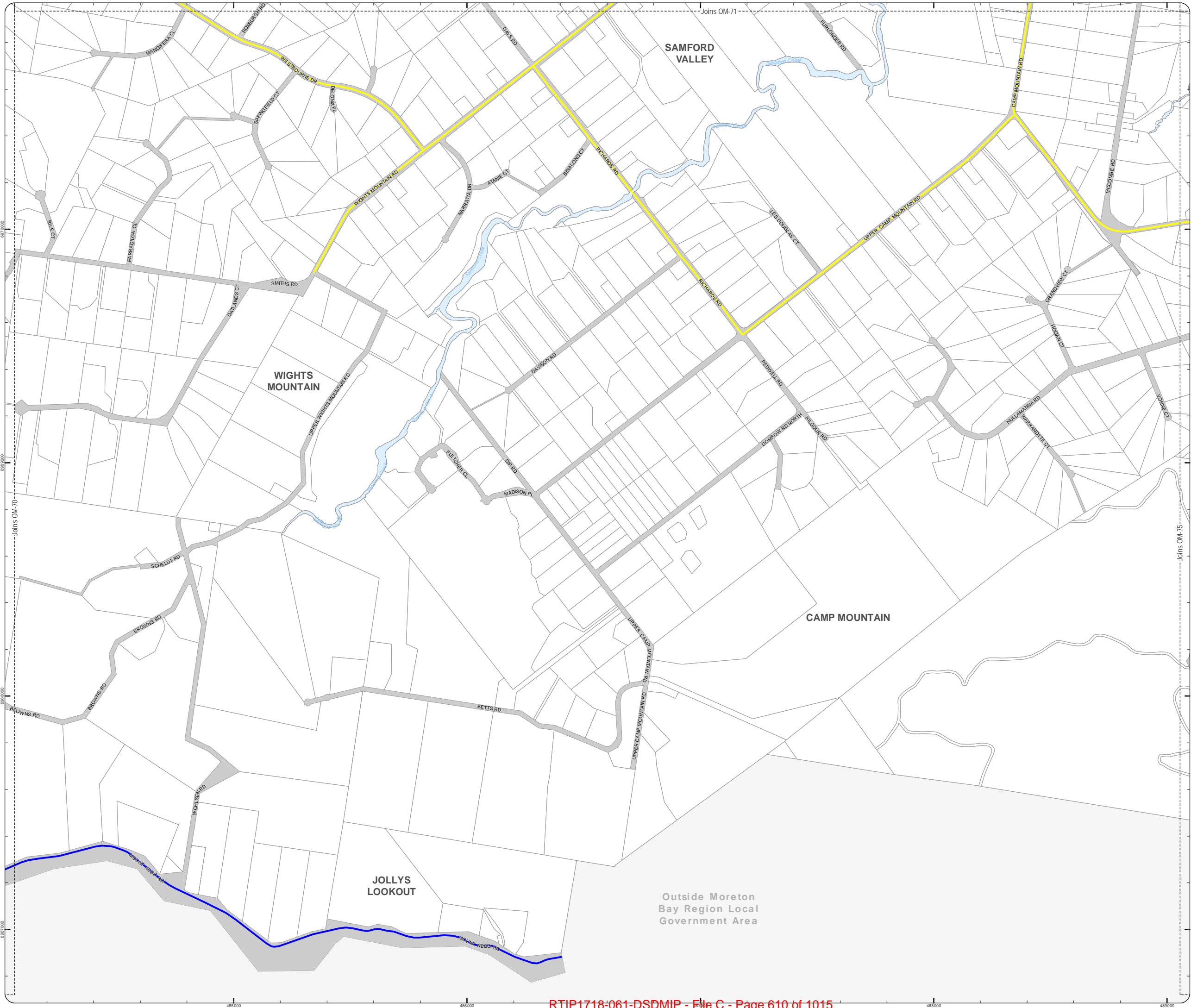
SCALE (A3): 1:15,000  
DCDB Version: April 2016  
Projection: Map Grid of Australia, Zone 56  
Horizontal Datum: Geocentric Datum of Australia 1994

**DISCLAIMER:** Some of the information shown in this document has been provided to Council from external third parties. Council makes no representation and gives no warranty about the accuracy, reliability, completeness or suitability for any particular purpose of the information. Persons should not rely on the information shown in this document to make any decision with financial or legal implications and should instead rely on their own enquiries. To the full extent that it is able to do so in law, Council disclaims all liability (including liability in negligence) for all costs, losses and damages (including indirect and consequential costs, losses and damages) caused by or arising from anyone using or relying on the information shown in this document for any purpose whatsoever.  
© Copyright Moreton Bay Regional Council 2017

DCDB (Version Apr 2016) is reproduced with the permission of the State of Queensland



**OM-74 RH  
Overlay Map**



**PLANNING SCHEME  
OVERLAY MAP - ROAD HIERARCHY**

- Property boundaries
- State-controlled roads
  - Motorway
  - State arterial
  - State sub-arterial
- Council-controlled roads
  - ▬ Council arterial
  - ▬▬▬▬ Proposed Council arterial
  - ▬▬▬▬ Council sub-arterial
  - ▬▬▬▬ Proposed Council sub-arterial
  - ▬▬▬▬ Council district collector
  - ▬▬▬▬ Proposed Council district collector
  - ▬▬▬▬ Council local collector
  - ▬▬▬▬ Proposed Council local collector

Please read the following notes about this map:

This map shows the hierarchy of Council and State controlled roads. Roads not identified on this map are taken to be access streets.

This overlay map assists with interpreting tables of assessment and applying development requirements throughout the planning scheme. Inclusion in this map does not necessarily mean there are associated requirements.

Refer to relevant tables of assessment, zone code, local plan code and/or development codes for requirements associated with this overlay map.

Development adjacent to State-controlled roads is subject to separate requirements as may be determined by the State from time to time. Refer to the Queensland Department of Transport and Main Roads ([www.tmr.qld.gov.au](http://www.tmr.qld.gov.au))

For further information regarding this overlay map, please refer to the Overlay information sheet on Council's website ([www.moretonbay.qld.gov.au/mbrplanningscheme](http://www.moretonbay.qld.gov.au/mbrplanningscheme)) or contact council on 3205 0555.

**For State Approval -  
Major Amendment 1 - December 2017**

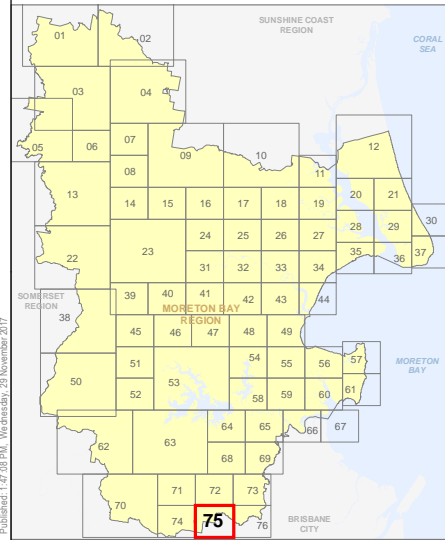
0 200 400 600 Metres

SCALE (A3): 1:15,000

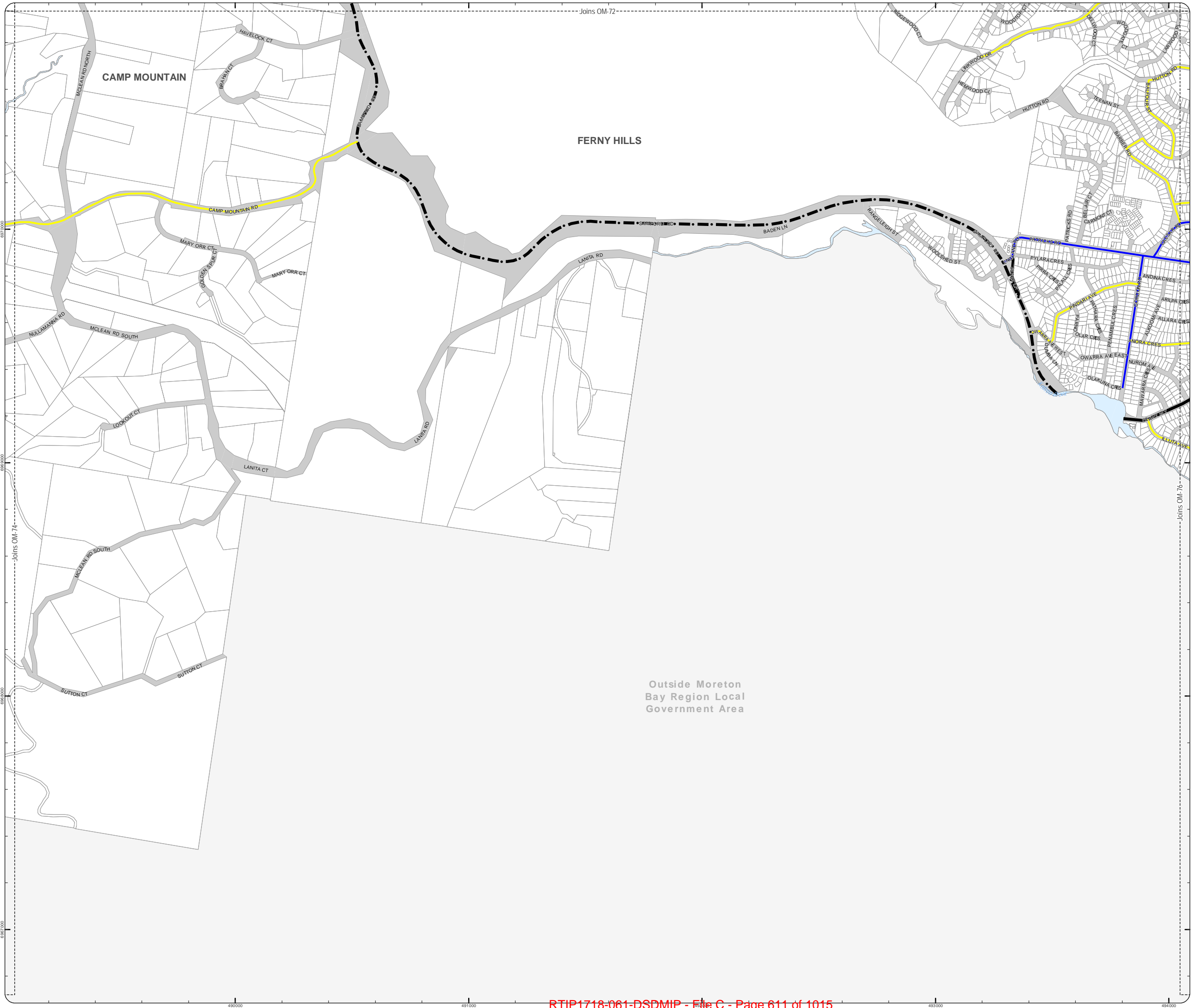
DCDB Version: April 2016  
Projection: Map Grid of Australia, Zone 56  
Horizontal Datum: Geocentric Datum of Australia 1994

**DISCLAIMER:** Some of the information shown in this document has been provided to Council from external third parties. Council makes no representation and gives no warranty about the accuracy, reliability, completeness or suitability for any particular purpose of the information. Persons should not rely on the information shown in this document to make any decision with financial or legal implications and should instead rely on their own enquiries. To the full extent that it is able to do so in law, Council disclaims all liability (including liability in negligence) for all costs, losses and damages (including indirect and consequential costs, losses and damages) caused by or arising from anyone using or relying on the information shown in this document for any purpose whatsoever. © Copyright Moreton Bay Regional Council 2017

DCDB (Version Apr 2016) is reproduced with the permission of the State of Queensland



**OM-75 RH  
Overlay Map**



**PLANNING SCHEME  
OVERLAY MAP - ROAD HIERARCHY**

- Property boundaries
- State-controlled roads
  - Motorway
  - State arterial
  - State sub-arterial
- Council-controlled roads
  - Council arterial
  - Proposed Council arterial
  - Council sub-arterial
  - Proposed Council sub-arterial
  - Council district collector
  - Proposed Council district collector
  - Council local collector
  - Proposed Council local collector

Please read the following notes about this map:

This map shows the hierarchy of Council and State controlled roads.

Roads not identified on this map are taken to be access streets.

This overlay map assists with interpreting tables of assessment and applying development requirements throughout the planning scheme.

Inclusion in this map does not necessarily mean there are associated requirements.

Refer to relevant tables of assessment, zone code, local plan code and/or development codes for requirements associated with this overlay map.

Development adjacent to State-controlled roads is subject to separate requirements as may be determined by the State from time to time. Refer to the Queensland Department of Transport and Main Roads ([www.tmr.qld.gov.au](http://www.tmr.qld.gov.au))

For further information regarding this overlay map, please refer to the Overlay information sheet on Council's website ([www.moretonbay.qld.gov.au/mbrplanningscheme](http://www.moretonbay.qld.gov.au/mbrplanningscheme)) or contact council on 3205 0555.

**For State Approval -  
Major Amendment 1 - December 2017**

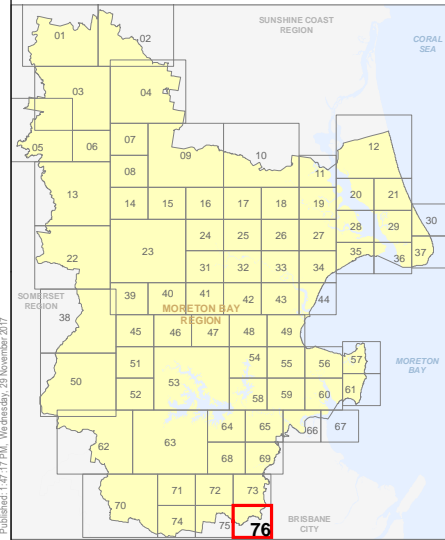
0 200 400 600 Metres

SCALE (A3): 1:15,000

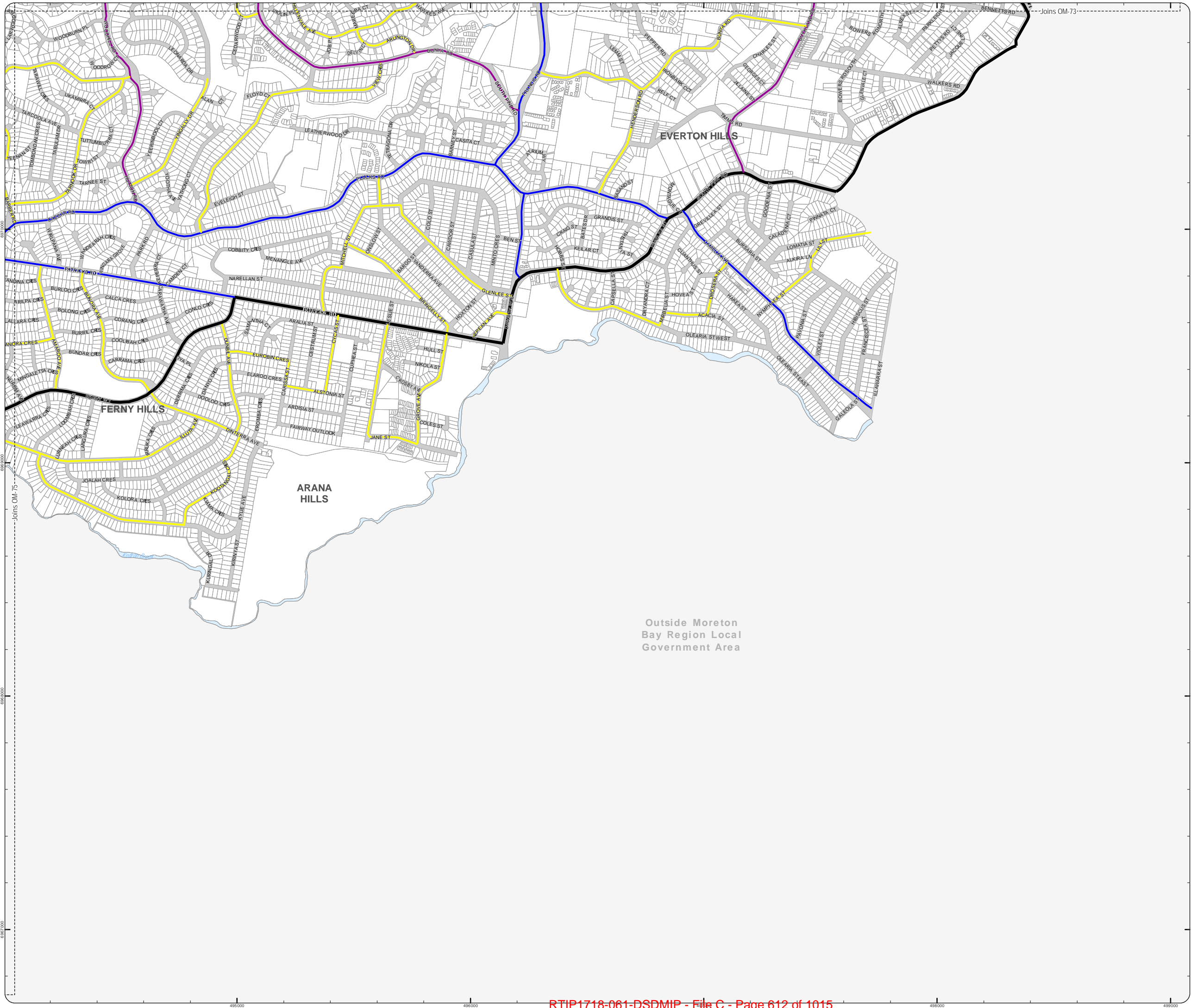
DCDB Version: April 2016  
Projection: Map Grid of Australia, Zone 56  
Horizontal Datum: Geocentric Datum of Australia 1994

**DISCLAIMER:** Some of the information shown in this document has been provided to Council from external third parties. Council makes no representation and gives no warranty about the accuracy, reliability, completeness or suitability for any particular purpose of the information. Persons should not rely on the information shown in this document to make any decision with financial or legal implications and should instead rely on their own enquiries. To the full extent that it is able to do so in law, Council disclaims all liability (including liability in negligence) for all costs, losses and damages (including indirect and consequential costs, losses and damages) caused by or arising from anyone using or relying on the information shown in this document for any purpose whatsoever.  
© Copyright Moreton Bay Regional Council 2017

DCDB (Version Apr 2016) is reproduced with the permission of the State of Queensland



**OM-76 RH  
Overlay Map**



**PLANNING SCHEME**  
**OVERLAY MAP - RURAL RESIDENTIAL**  
**LOT SIZES**

- Property boundaries
- Minimum lot size**
- 3000 m2
- 6000 m2
- 2 ha
- No further reconfiguration

Please read the following notes about this map:

This overlay map only affects you if wish to subdivide your property in the Rural Residential zone.

This map shows the minimum lot size supported by the planning scheme if reconfiguration of a lot (subdivision) is proposed in the Rural residential zone.

Refer to Section 9.4.1.11 Reconfiguring a lot code – Rural Residential zone for requirements associated with this overlay map.

For further information regarding this overlay map, please refer to the Overlay information sheet and the Rural residential zone information sheet on Council's website ([www.moretonbay.qld.gov.au/mbrplanningscheme](http://www.moretonbay.qld.gov.au/mbrplanningscheme)) or contact council on 3205 0555.

**For State Approval -**  
**Major Amendment 1 - December 2017**

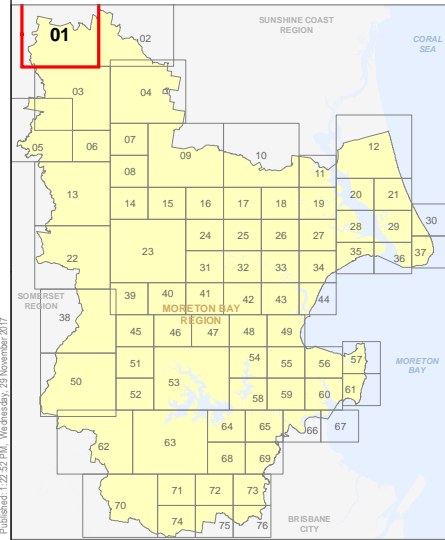


SCALE (A3): 1:30,000

DCDB Version: April 2016  
Projection: Map Grid of Australia, Zone 56  
Horizontal Datum: Geocentric Datum of Australia 1994

**DISCLAIMER:** Some of the information shown in this document has been provided to Council from external third parties. Council makes no representation and gives no warranty about the accuracy, reliability, completeness or suitability for any particular purpose of the information. Persons should not rely on the information shown in this document to make any decision with financial or legal implications and should instead rely on their own enquiries. To the full extent that it is able to do so in law, Council disclaims all liability (including liability in negligence) for all costs, losses and damages (including indirect and consequential costs, losses and damages) caused by or arising from anyone using or relying on the information shown in this document for any purpose whatsoever.  
© Copyright Moreton Bay Regional Council 2017

DCDB (Version Apr 2016) is reproduced with the permission of the State of Queensland



**OM-1 RRLS**  
**Overlay Map**



OM\_Rural\_Res\_Lot\_Sizes.mxd

Published: 1:22:52 PM, Wednesday, 23 November 2017

**PLANNING SCHEME**  
**OVERLAY MAP - RURAL RESIDENTIAL**  
**LOT SIZES**

- Property boundaries
- Minimum lot size
  - 3000 m2
  - 6000 m2
  - 2 ha
  - No further reconfiguration

Please read the following notes about this map:

This overlay map only affects you if wish to subdivide your property in the Rural Residential zone.

This map shows the minimum lot size supported by the planning scheme if reconfiguration of a lot (subdivision) is proposed in the Rural residential zone.

Refer to Section 9.4.1.11 Reconfiguring a lot code – Rural Residential zone for requirements associated with this overlay map.

For further information regarding this overlay map, please refer to the Overlay information sheet and the Rural residential zone information sheet on Council's website ([www.moretonbay.qld.gov.au/mbrplanningscheme](http://www.moretonbay.qld.gov.au/mbrplanningscheme)) or contact council on 3205 0555.

**For State Approval -**  
**Major Amendment 1 - December 2017**

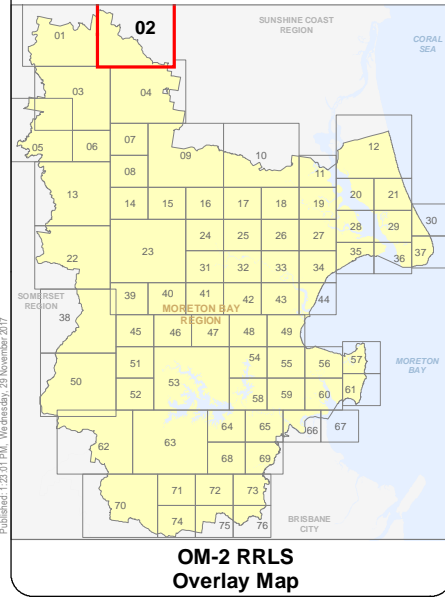
0 400 800 1,200 Metres

SCALE (A3): 1:30,000

DCDB Version: April 2016  
Projection: Map Grid of Australia, Zone 56  
Horizontal Datum: Geocentric Datum of Australia 1994






**DISCLAIMER:** Some of the information shown in this document has been provided to Council from external third parties. Council makes no representation and gives no warranty about the accuracy, reliability, completeness or suitability for any particular purpose of the information. Persons should not rely on the information shown in this document to make any decision with financial or legal implications and should instead rely on their own enquiries. To the full extent that it is able to do so in law, Council disclaims all liability (including liability in negligence) for all costs, losses and damages (including indirect and consequential costs, losses and damages) caused by or arising from anyone using or relying on the information shown in this document for any purpose whatsoever.  
© Copyright Moreton Bay Regional Council 2017

DCDB (Version Apr 2016) is reproduced with the permission of the State of Queensland



Oil\_Rural\_Res\_Lot\_Sizes.mxd

**PLANNING SCHEME  
OVERLAY MAP - RURAL RESIDENTIAL  
LOT SIZES**

-  Property boundaries
- Minimum lot size
  -  3000 m2
  -  6000 m2
  -  2 ha
  -  No further reconfiguration

Please read the following notes about this map:

This overlay map only affects you if wish to subdivide your property in the Rural Residential zone.

This map shows the minimum lot size supported by the planning scheme if reconfiguration of a lot (subdivision) is proposed in the Rural residential zone.

Refer to Section 9.4.1.11 Reconfiguring a lot code – Rural Residential zone for requirements associated with this overlay map.

For further information regarding this overlay map, please refer to the Overlay information sheet and the Rural residential zone information sheet on Council's website ([www.moretonbay.qld.gov.au/mbrplanningscheme](http://www.moretonbay.qld.gov.au/mbrplanningscheme)) or contact council on 3205 0555.

**For State Approval -  
Major Amendment 1 - December 2017**

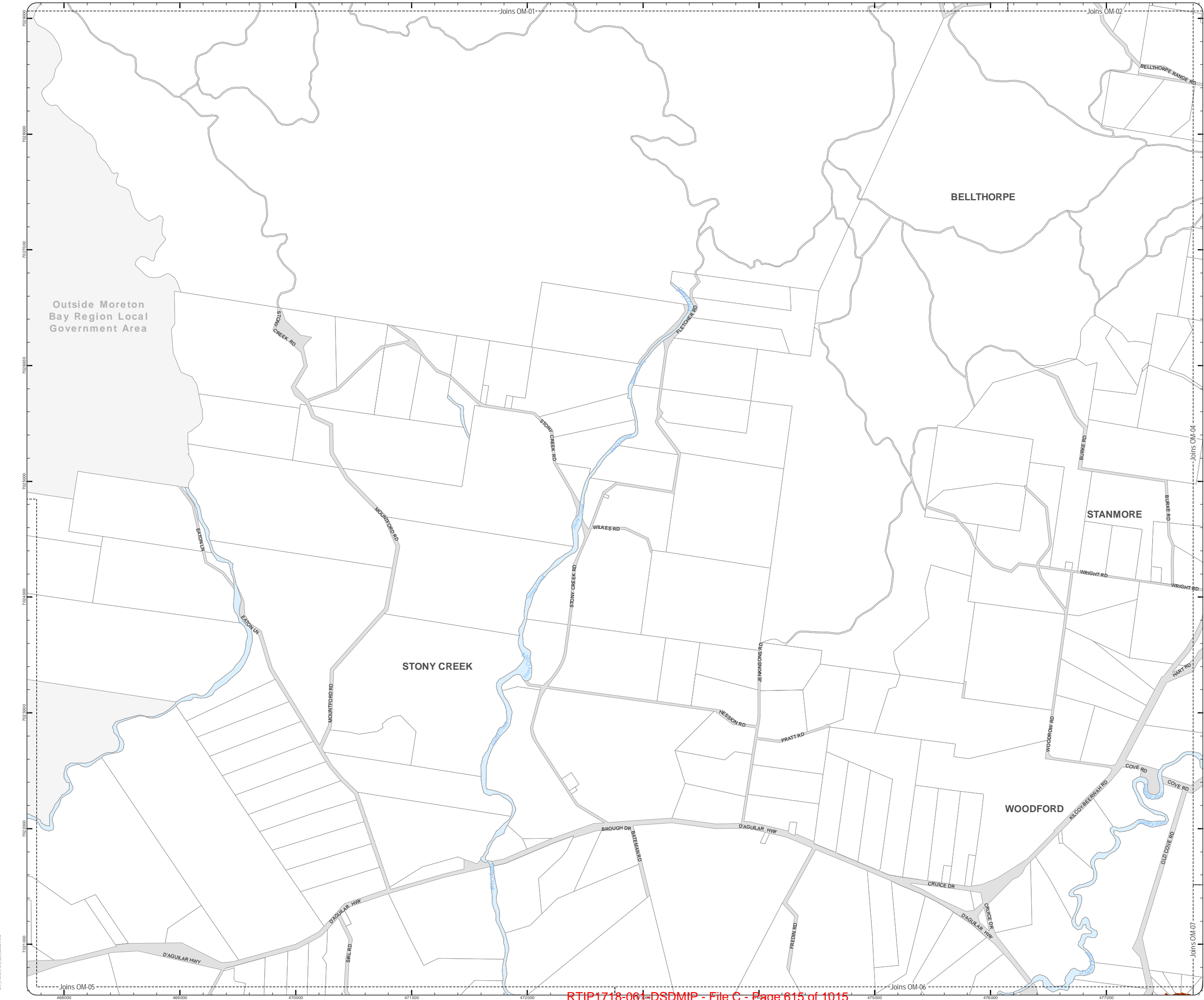
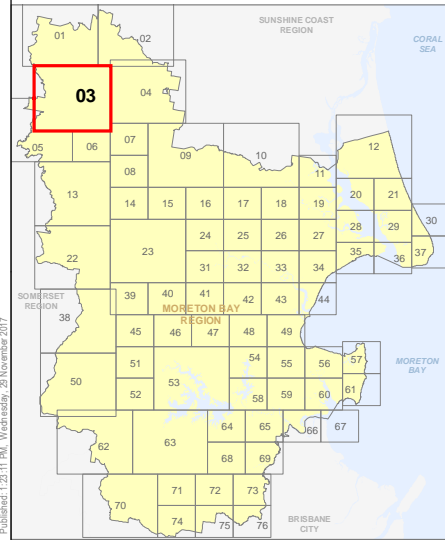
0 400 800 1,200 Metres

SCALE (A3): 1:30,000

DCDB Version: April 2016  
Projection: Map Grid of Australia, Zone 56  
Horizontal Datum: Geocentric Datum of Australia 1994

**DISCLAIMER:** Some of the information shown in this document has been provided to Council from external third parties. Council makes no representation and gives no warranty about the accuracy, reliability, completeness or suitability for any particular purpose of the information. Persons should not rely on the information shown in this document to make any decision with financial or legal implications and should instead rely on their own enquiries. To the full extent that it is able to do so in law, Council disclaims all liability (including liability in negligence) for all costs, losses and damages (including indirect and consequential costs, losses and damages) caused by or arising from anyone using or relying on the information shown in this document for any purpose whatsoever. © Copyright Moreton Bay Regional Council 2017

DCDB (Version Apr 2016) is reproduced with the permission of the State of Queensland



OM\_Rural\_Res\_Lot\_Sizes.mxd

**PLANNING SCHEME  
OVERLAY MAP - RURAL RESIDENTIAL  
LOT SIZES**

- Property boundaries
- Minimum lot size**
- 3000 m2
- 6000 m2
- 2 ha
- No further reconfiguration

Please read the following notes about this map:

This overlay map only affects you if wish to subdivide your property in the Rural Residential zone.

This map shows the minimum lot size supported by the planning scheme if reconfiguration of a lot (subdivision) is proposed in the Rural residential zone.

Refer to Section 9.4.1.11 Reconfiguring a lot code – Rural Residential zone for requirements associated with this overlay map.

For further information regarding this overlay map, please refer to the Overlay information sheet and the Rural residential zone information sheet on Council's website ([www.moretonbay.qld.gov.au/mbrplanningscheme](http://www.moretonbay.qld.gov.au/mbrplanningscheme)) or contact council on 3205 0555.

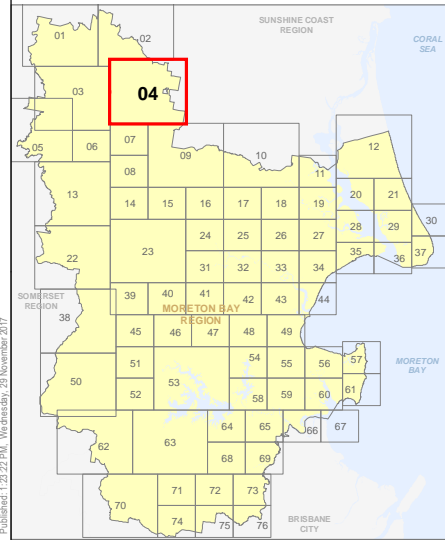
**For State Approval -  
Major Amendment 1 - December 2017**



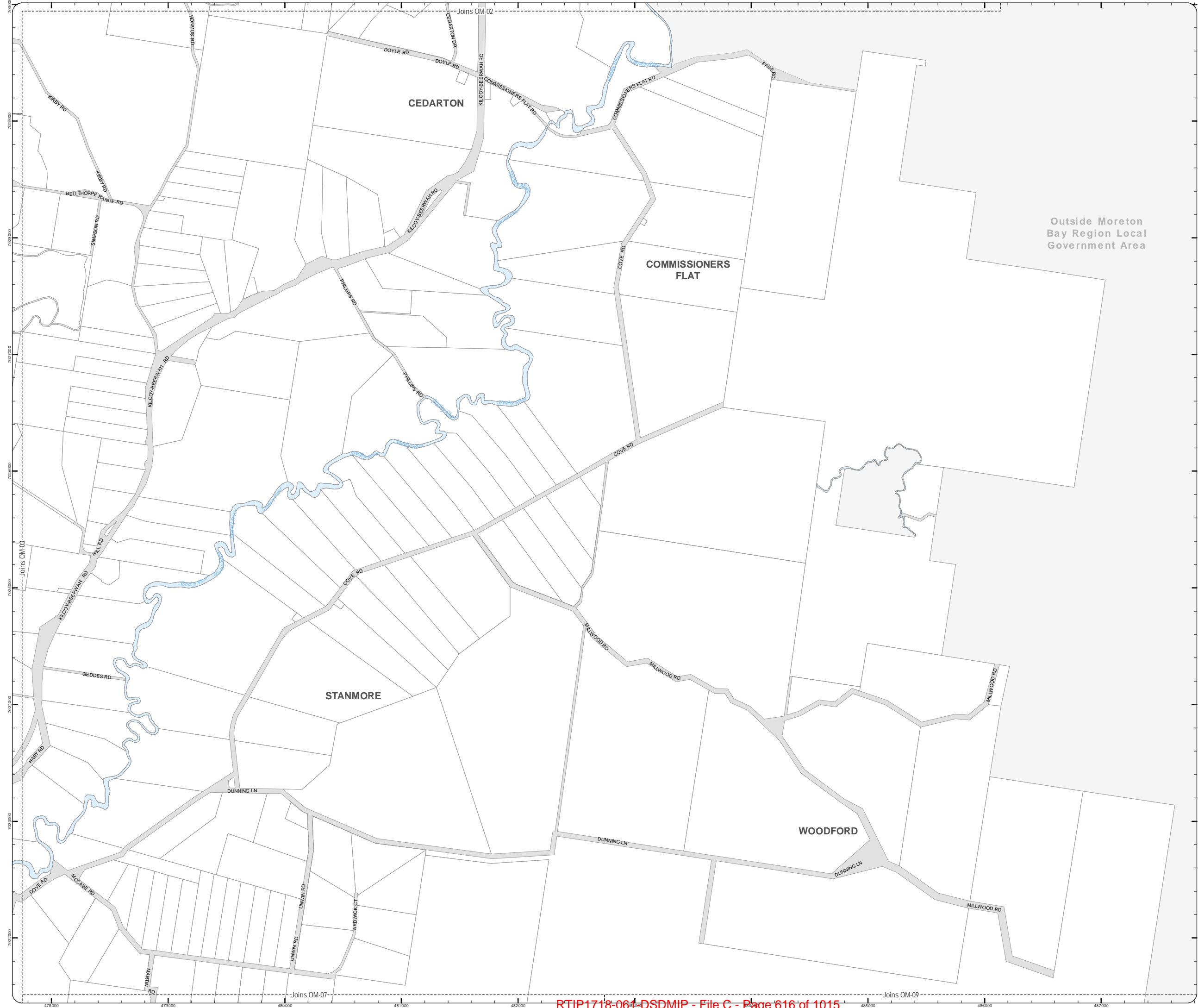
SCALE (A3): 1:30,000  
 DCDB Version: April 2016  
 Projection: Map Grid of Australia, Zone 56  
 Horizontal Datum: Geocentric Datum of Australia 1994

**DISCLAIMER:** Some of the information shown in this document has been provided to Council from external third parties. Council makes no representation and gives no warranty about the accuracy, reliability, completeness or suitability for any particular purpose of the information. Persons should not rely on the information shown in this document to make any decision with financial or legal implications and should instead rely on their own enquiries. To the full extent that it is able to do so in law, Council disclaims all liability (including liability in negligence) for all costs, losses and damages (including indirect and consequential costs, losses and damages) caused by or arising from anyone using or relying on the information shown in this document for any purpose whatsoever. © Copyright Moreton Bay Regional Council 2017

DCDB (Version Apr 2016) is reproduced with the permission of the State of Queensland



**OM-4 RRLS  
Overlay Map**



**PLANNING SCHEME**  
**OVERLAY MAP - RURAL RESIDENTIAL**  
**LOT SIZES**

- Property boundaries
- Minimum lot size
  - 3000 m2
  - 6000 m2
  - 2 ha
  - No further reconfiguration

Please read the following notes about this map:

This overlay map only affects you if wish to subdivide your property in the Rural Residential zone.

This map shows the minimum lot size supported by the planning scheme if reconfiguration of a lot (subdivision) is proposed in the Rural residential zone.

Refer to Section 9.4.1.11 Reconfiguring a lot code – Rural Residential zone for requirements associated with this overlay map.

For further information regarding this overlay map, please refer to the Overlay information sheet and the Rural residential zone information sheet on Council's website ([www.moretonbay.qld.gov.au/mbrplanningscheme](http://www.moretonbay.qld.gov.au/mbrplanningscheme)) or contact council on 3205 0555.

**For State Approval - Major Amendment 1 - December 2017**

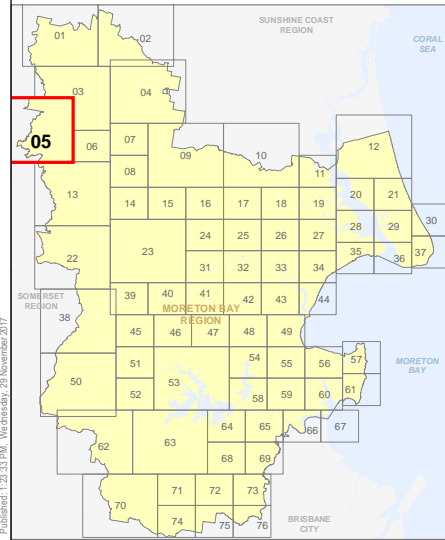


SCALE (A3): 1:30,000

DCDB Version: April 2016  
 Projection: Map Grid of Australia, Zone 56  
 Horizontal Datum: Geocentric Datum of Australia 1994

**DISCLAIMER:** Some of the information shown in this document has been provided to Council from external third parties. Council makes no representation and gives no warranty about the accuracy, reliability, completeness or suitability for any particular purpose of the information. Persons should not rely on the information shown in this document to make any decision with financial or legal implications and should instead rely on their own enquiries. To the full extent that it is able to do so in law, Council disclaims all liability (including liability in negligence) for all costs, losses and damages (including indirect and consequential costs, losses and damages) caused by or arising from anyone using or relying on the information shown in this document for any purpose whatsoever. © Copyright Moreton Bay Regional Council 2017

DCDB (Version Apr 2016) is reproduced with the permission of the State of Queensland



**OM-5 RRLS**  
**Overlay Map**

Outside Moreton Bay Region Local Government Area





**PLANNING SCHEME  
OVERLAY MAP - RURAL RESIDENTIAL  
LOT SIZES**

- Property boundaries
- 3000 m2
- 6000 m2
- 2 ha
- No further reconfiguration

Please read the following notes about this map:  
This overlay map only affects you if wish to subdivide your property in the Rural Residential zone.

This map shows the minimum lot size supported by the planning scheme if reconfiguration of a lot (subdivision) is proposed in the Rural residential zone.

Refer to Section 9.4.1.11 Reconfiguring a lot code – Rural Residential zone for requirements associated with this overlay map.

For further information regarding this overlay map, please refer to the Overlay information sheet and the Rural residential zone information sheet on Council's website ([www.moretonbay.qld.gov.au/mbrplanningscheme](http://www.moretonbay.qld.gov.au/mbrplanningscheme)) or contact council on 3205 0555.

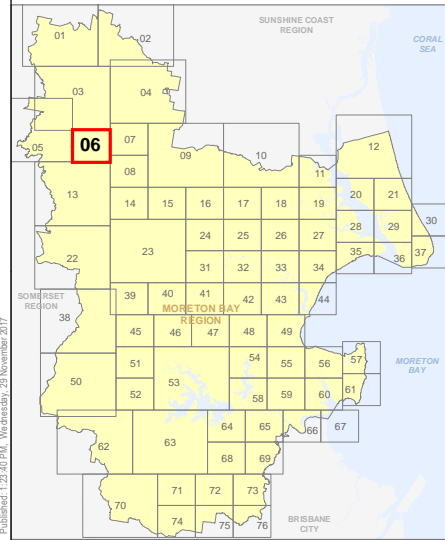
**For State Approval -  
Major Amendment 1 - December 2017**



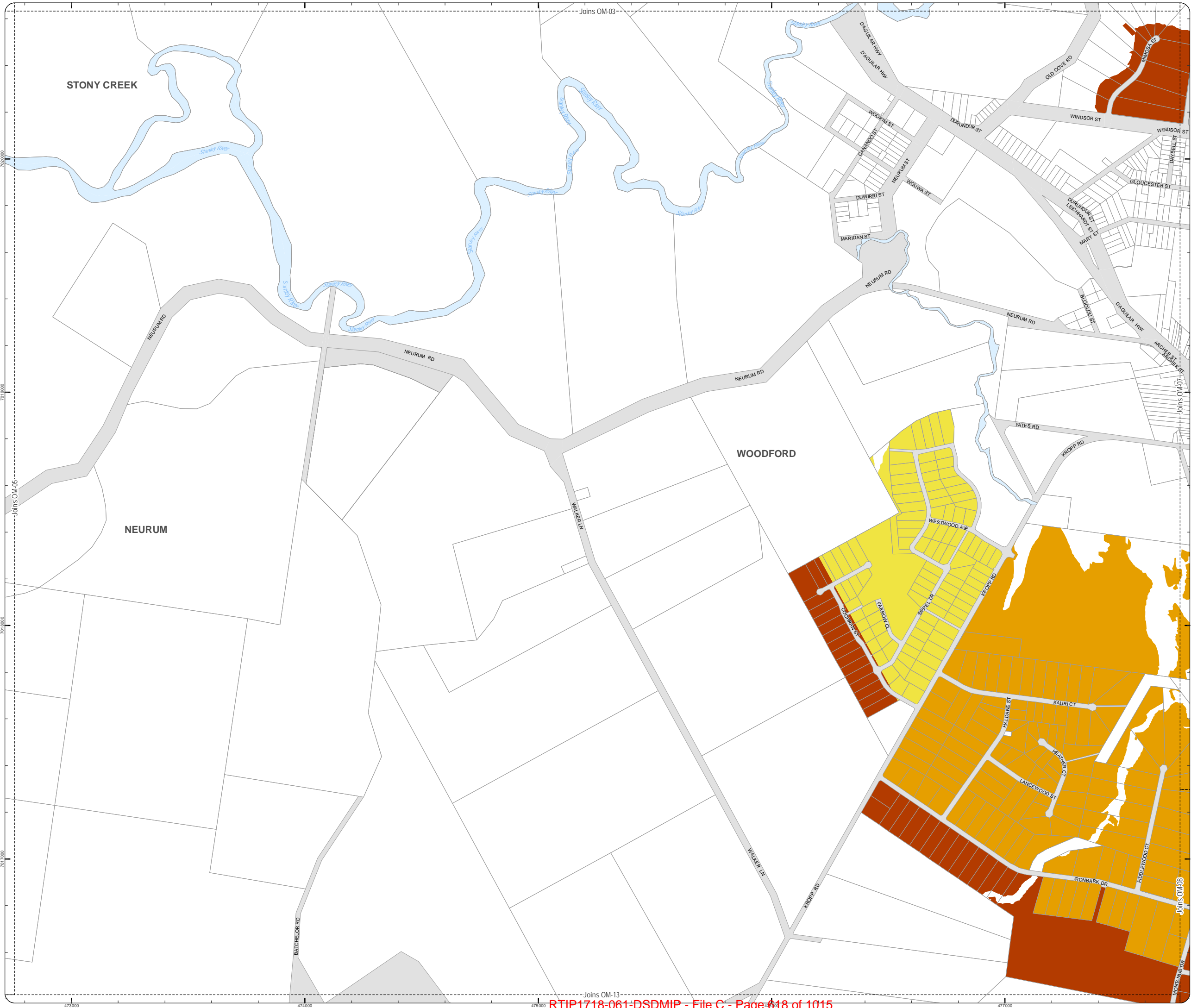
SCALE (A3): 1:15,000  
DCDB Version: April 2016  
Projection: Map Grid of Australia, Zone 56  
Horizontal Datum: Geocentric Datum of Australia 1994

**DISCLAIMER:** Some of the information shown in this document has been provided to Council from external third parties. Council makes no representation and gives no warranty about the accuracy, reliability, completeness or suitability for any particular purpose of the information. Persons should not rely on the information shown in this document to make any decision with financial or legal implications and should instead rely on their own enquiries. To the full extent that it is able to do so in law, Council disclaims all liability (including liability in negligence) for all costs, losses and damages (including indirect and consequential costs, losses and damages) caused by or arising from anyone using or relying on the information shown in this document for any purpose whatsoever.  
© Copyright Moreton Bay Regional Council 2017

DCDB (Version Apr 2016) is reproduced with the permission of the State of Queensland



**OM-6 RRLS  
Overlay Map**



**PLANNING SCHEME**  
**OVERLAY MAP - RURAL RESIDENTIAL**  
**LOT SIZES**

- Property boundaries
- Minimum lot size**
- 3000 m2
- 6000 m2
- 2 ha
- No further reconfiguration

Please read the following notes about this map:

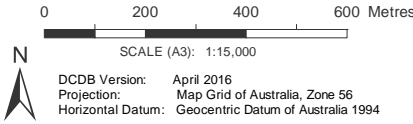
This overlay map only affects you if wish to subdivide your property in the Rural Residential zone.

This map shows the minimum lot size supported by the planning scheme if reconfiguration of a lot (subdivision) is proposed in the Rural residential zone.

Refer to Section 9.4.1.11 Reconfiguring a lot code – Rural Residential zone for requirements associated with this overlay map.

For further information regarding this overlay map, please refer to the Overlay information sheet and the Rural residential zone information sheet on Council's website ([www.moretonbay.qld.gov.au/mbrplanningscheme](http://www.moretonbay.qld.gov.au/mbrplanningscheme)) or contact council on 3205 0555.

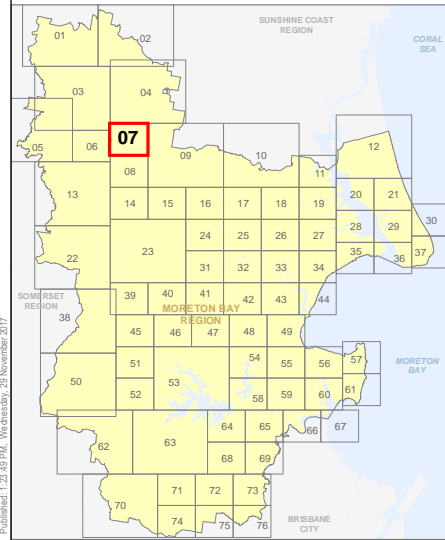
**For State Approval -**  
**Major Amendment 1 - December 2017**



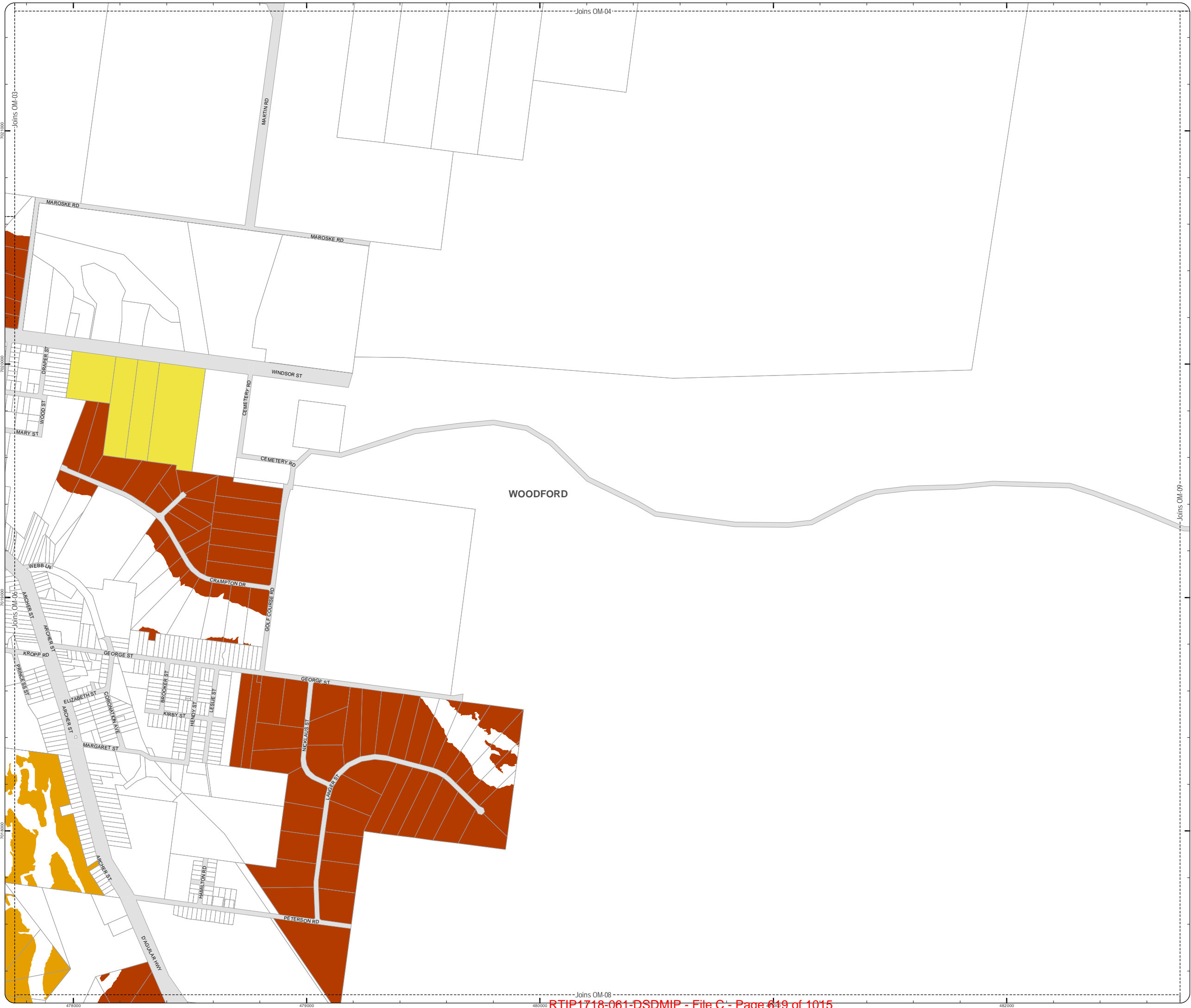
**DISCLAIMER:** Some of the information shown in this document has been provided to Council from external third parties. Council makes no representation and gives no warranty about the accuracy, reliability, completeness or suitability for any particular purpose of the information. Persons should not rely on the information shown in this document to make any decision with financial or legal implications and should instead rely on their own enquiries. To the full extent that it is able to do so in law, Council disclaims all liability (including liability in negligence) for all costs, losses and damages (including indirect and consequential costs, losses and damages) caused by or arising from anyone using or relying on the information shown in this document for any purpose whatsoever.

© Copyright Moreton Bay Regional Council 2017

DCDB (Version Apr 2016) is reproduced with the permission of the State of Queensland



**OM-7 RRLS**  
**Overlay Map**



**PLANNING SCHEME  
OVERLAY MAP - RURAL RESIDENTIAL  
LOT SIZES**

- Property boundaries
- Minimum lot size**
- 3000 m2
- 6000 m2
- 2 ha
- No further reconfiguration

Please read the following notes about this map:

This overlay map only affects you if wish to subdivide your property in the Rural Residential zone.

This map shows the minimum lot size supported by the planning scheme if reconfiguration of a lot (subdivision) is proposed in the Rural residential zone.

Refer to Section 9.4.1.11 Reconfiguring a lot code – Rural Residential zone for requirements associated with this overlay map.

For further information regarding this overlay map, please refer to the Overlay information sheet and the Rural residential zone information sheet on Council's website ([www.moretonbay.qld.gov.au/mbrplanningscheme](http://www.moretonbay.qld.gov.au/mbrplanningscheme)) or contact council on 3205 0555.

**For State Approval -  
Major Amendment 1 - December 2017**



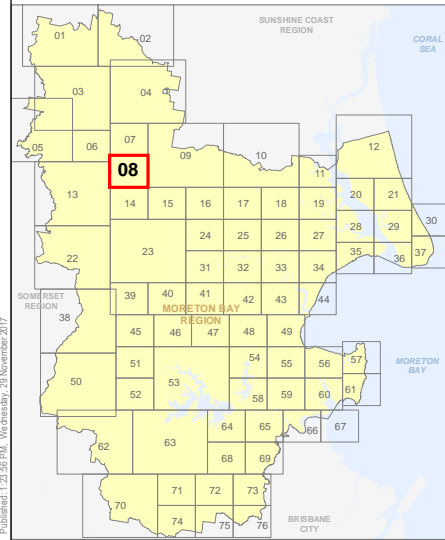
SCALE (A3): 1:15,000

DCDB Version: April 2016  
Projection: Map Grid of Australia, Zone 56  
Horizontal Datum: Geocentric Datum of Australia 1994

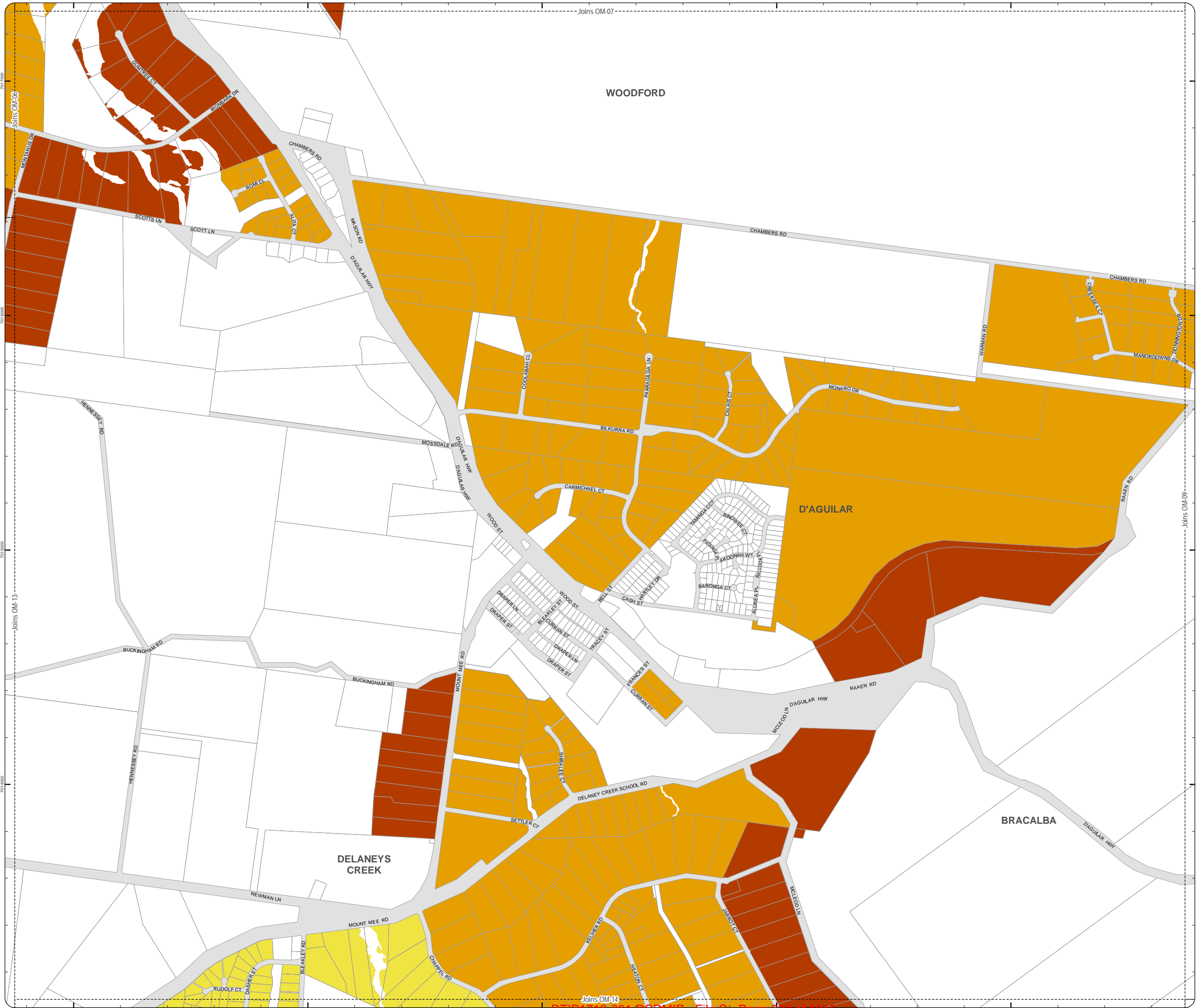
**DISCLAIMER:** Some of the information shown in this document has been provided to Council from external third parties. Council makes no representation and gives no warranty about the accuracy, reliability, completeness or suitability for any particular purpose of the information. Persons should not rely on the information shown in this document to make any decision with financial or legal implications and should instead rely on their own enquiries. To the full extent that it is able to do so in law, Council disclaims all liability (including liability in negligence) for all costs, losses and damages (including indirect and consequential costs, losses and damages) caused by or arising from anyone using or relying on the information shown in this document for any purpose whatsoever.

© Copyright Moreton Bay Regional Council 2017

DCDB (Version Apr 2016) is reproduced with the permission of the State of Queensland



**OM-8 RRLS  
Overlay Map**



**PLANNING SCHEME  
OVERLAY MAP - RURAL RESIDENTIAL  
LOT SIZES**

Property boundaries

- Minimum lot size
- 3000 m2
  - 6000 m2
  - 2 ha
  - No further reconfiguration

Please read the following notes about this map:

This overlay map only affects you if wish to subdivide your property in the Rural Residential zone.

This map shows the minimum lot size supported by the planning scheme if reconfiguration of a lot (subdivision) is proposed in the Rural residential zone.

Refer to Section 9.4.1.11 Reconfiguring a lot code – Rural Residential zone for requirements associated with this overlay map.

For further information regarding this overlay map, please refer to the Overlay information sheet and the Rural residential zone information sheet on Council's website ([www.moretonbay.qld.gov.au/mbrplanningscheme](http://www.moretonbay.qld.gov.au/mbrplanningscheme)) or contact council on 3205 0555.

**For State Approval -  
Major Amendment 1 - December 2017**

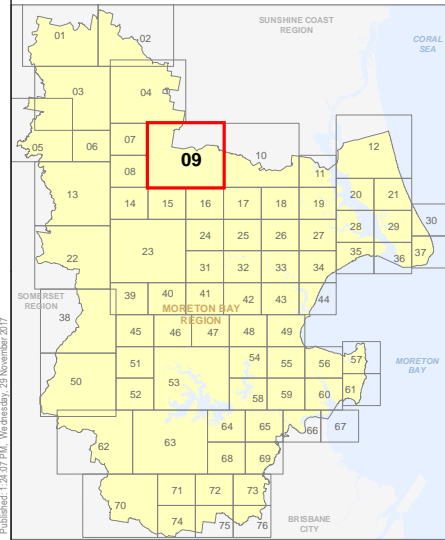


SCALE (A3): 1:30,000

DCDB Version: April 2016  
Projection: Map Grid of Australia, Zone 56  
Horizontal Datum: Geocentric Datum of Australia 1994

**DISCLAIMER:** Some of the information shown in this document has been provided to Council from external third parties. Council makes no representation and gives no warranty about the accuracy, reliability, completeness or suitability for any particular purpose of the information. Persons should not rely on the information shown in this document to make any decision with financial or legal implications and should instead rely on their own enquiries. To the full extent that it is able to do so in law, Council disclaims all liability (including liability in negligence) for all costs, losses and damages (including indirect and consequential costs, losses and damages) caused by or arising from anyone using or relying on the information shown in this document for any purpose whatsoever. © Copyright Moreton Bay Regional Council 2017

DCDB (Version Apr 2016) is reproduced with the permission of the State of Queensland



**OM-9 RRLS  
Overlay Map**



**PLANNING SCHEME**  
**OVERLAY MAP - RURAL RESIDENTIAL**  
**LOT SIZES**

- Property boundaries
- Minimum lot size
  - 3000 m2
  - 6000 m2
  - 2 ha
  - No further reconfiguration

Please read the following notes about this map:

This overlay map only affects you if wish to subdivide your property in the Rural Residential zone.

This map shows the minimum lot size supported by the planning scheme if reconfiguration of a lot (subdivision) is proposed in the Rural residential zone.

Refer to Section 9.4.1.11 Reconfiguring a lot code – Rural Residential zone for requirements associated with this overlay map.

For further information regarding this overlay map, please refer to the Overlay information sheet and the Rural residential zone information sheet on Council's website ([www.moretonbay.qld.gov.au/mbrplanningscheme](http://www.moretonbay.qld.gov.au/mbrplanningscheme)) or contact council on 3205 0555.

Outside Moreton Bay Region Local Government Area

**For State Approval - Major Amendment 1 - December 2017**

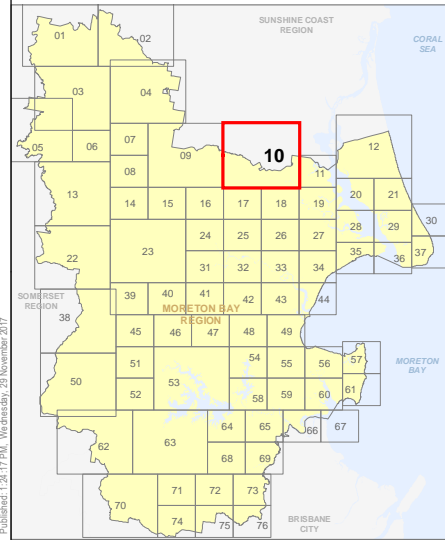
0 400 800 1,200 Metres

SCALE (A3): 1:30,000

DCDB Version: April 2016  
 Projection: Map Grid of Australia, Zone 56  
 Horizontal Datum: Geocentric Datum of Australia 1994

**DISCLAIMER:** Some of the information shown in this document has been provided to Council from external third parties. Council makes no representation and gives no warranty about the accuracy, reliability, completeness or suitability for any particular purpose of the information. Persons should not rely on the information shown in this document to make any decision with financial or legal implications and should instead rely on their own enquiries. To the full extent that it is able to do so in law, Council disclaims all liability (including liability in negligence) for all costs, losses and damages (including indirect and consequential costs, losses and damages) caused by or arising from anyone using or relying on the information shown in this document for any purpose whatsoever. © Copyright Moreton Bay Regional Council 2017

DCDB (Version Apr 2016) is reproduced with the permission of the State of Queensland



**OM-10 RRLS**  
**Overlay Map**



**PLANNING SCHEME**  
**OVERLAY MAP - RURAL RESIDENTIAL**  
**LOT SIZES**

Property boundaries

- Minimum lot size
- 3000 m2
  - 6000 m2
  - 2 ha
  - No further reconfiguration

Please read the following notes about this map:

This overlay map only affects you if wish to subdivide your property in the Rural Residential zone.

This map shows the minimum lot size supported by the planning scheme if reconfiguration of a lot (subdivision) is proposed in the Rural residential zone.

Refer to Section 9.4.1.11 Reconfiguring a lot code – Rural Residential zone for requirements associated with this overlay map.

For further information regarding this overlay map, please refer to the Overlay information sheet and the Rural residential zone information sheet on Council's website ([www.moretonbay.qld.gov.au/mbrplanningscheme](http://www.moretonbay.qld.gov.au/mbrplanningscheme)) or contact council on 3205 0555.

**For State Approval -**  
**Major Amendment 1 - December 2017**

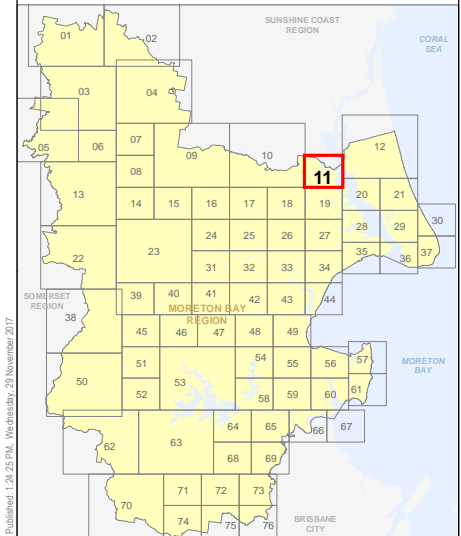


SCALE (A3): 1:15,000

DCDB Version: April 2016  
Projection: Map Grid of Australia, Zone 56  
Horizontal Datum: Geocentric Datum of Australia 1994

**DISCLAIMER:** Some of the information shown in this document has been provided to Council from external third parties. Council makes no representation and gives no warranty about the accuracy, reliability, completeness or suitability for any particular purpose of the information. Persons should not rely on the information shown in this document to make any decision with financial or legal implications and should instead rely on their own enquiries. To the full extent that it is able to do so in law, Council disclaims all liability (including liability in negligence) for all costs, losses and damages (including indirect and consequential costs, losses and damages) caused by or arising from anyone using or relying on the information shown in this document for any purpose whatsoever. © Copyright Moreton Bay Regional Council 2017


DCDB (Version Apr 2016) is reproduced with the permission of the State of Queensland







**OM-11 RRLS**  
**Overlay Map**



**PLANNING SCHEME**  
**OVERLAY MAP - RURAL RESIDENTIAL**  
**LOT SIZES**

 Property boundaries

- Minimum lot size
-  3000 m2
  -  6000 m2
  -  2 ha
  -  No further reconfiguration

Please read the following notes about this map:

This overlay map only affects you if wish to subdivide your property in the Rural Residential zone.

This map shows the minimum lot size supported by the planning scheme if reconfiguration of a lot (subdivision) is proposed in the Rural residential zone.

Refer to Section 9.4.1.11 Reconfiguring a lot code – Rural Residential zone for requirements associated with this overlay map.

For further information regarding this overlay map, please refer to the Overlay information sheet and the Rural residential zone information sheet on Council's website ([www.moretonbay.qld.gov.au/mbrplanningscheme](http://www.moretonbay.qld.gov.au/mbrplanningscheme)) or contact council on 3205 0555.

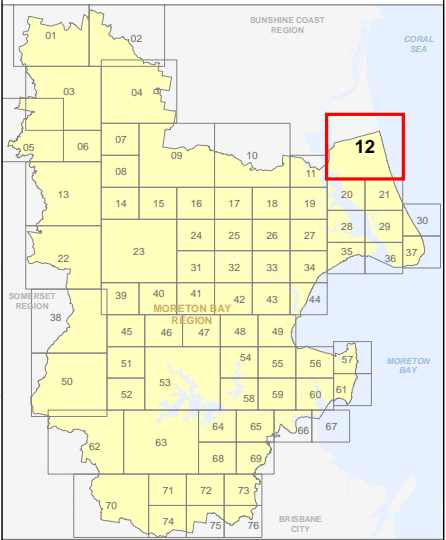
**For State Approval -**  
**Major Amendment 1 - December 2017**

0 400 800 1,200 Metres

SCALE (A3): 1:30,000  
DCDB Version: April 2016  
Projection: Map Grid of Australia, Zone 56  
Horizontal Datum: Geocentric Datum of Australia 1994

**DISCLAIMER:** Some of the information shown in this document has been provided to Council from external third parties. Council makes no representation and gives no warranty about the accuracy, reliability, completeness or suitability for any particular purpose of the information. Persons should not rely on the information shown in this document to make any decision with financial or legal implications and should instead rely on their own enquiries. To the full extent that it is able to do so in law, Council disclaims all liability (including liability in negligence) for all costs, losses and damages (including indirect and consequential costs, losses and damages) caused by or arising from anyone using or relying on the information shown in this document for any purpose whatsoever.  
© Copyright Moreton Bay Regional Council 2017

DCDB (Version Apr 2016) is reproduced with the permission of the State of Queensland



**OM-12 RRLS**  
**Overlay Map**



**PLANNING SCHEME  
OVERLAY MAP - RURAL RESIDENTIAL  
LOT SIZES**

- Property boundaries
- Minimum lot size
  - 3000 m2
  - 6000 m2
  - 2 ha
  - No further reconfiguration

Please read the following notes about this map:

This overlay map only affects you if wish to subdivide your property in the Rural Residential zone.

This map shows the minimum lot size supported by the planning scheme if reconfiguration of a lot (subdivision) is proposed in the Rural residential zone.

Refer to Section 9.4.1.11 Reconfiguring a lot code – Rural Residential zone for requirements associated with this overlay map.

For further information regarding this overlay map, please refer to the Overlay information sheet and the Rural residential zone information sheet on Council's website ([www.moretonbay.qld.gov.au/mbrplanningscheme](http://www.moretonbay.qld.gov.au/mbrplanningscheme)) or contact council on 3205 0555.

**For State Approval -  
Major Amendment 1 - December 2017**

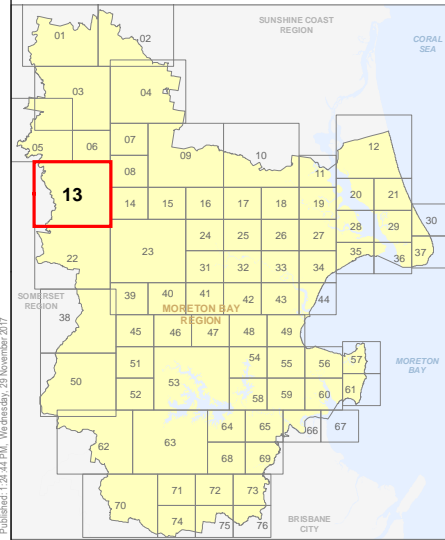
0 400 800 1,200 Metres

SCALE (A3): 1:30,000

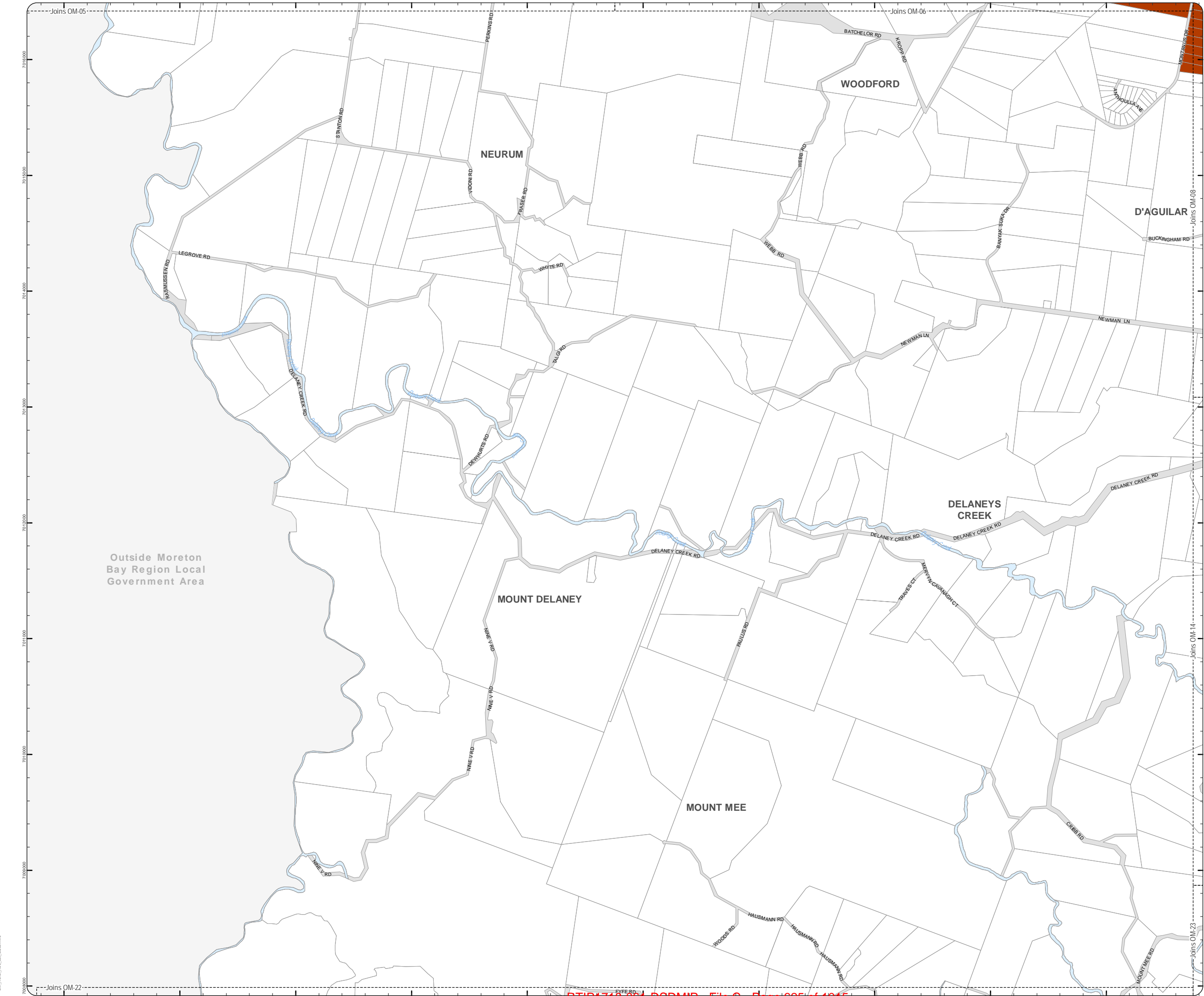
DCDB Version: April 2016  
Projection: Map Grid of Australia, Zone 56  
Horizontal Datum: Geocentric Datum of Australia 1994

**DISCLAIMER:** Some of the information shown in this document has been provided to Council from external third parties. Council makes no representation and gives no warranty about the accuracy, reliability, completeness or suitability for any particular purpose of the information. Persons should not rely on the information shown in this document to make any decision with financial or legal implications and should instead rely on their own enquiries. To the full extent that it is able to do so in law, Council disclaims all liability (including liability in negligence) for all costs, losses and damages (including indirect and consequential costs, losses and damages) caused by or arising from anyone using or relying on the information shown in this document for any purpose whatsoever. © Copyright Moreton Bay Regional Council 2017

DCDB (Version Apr 2016) is reproduced with the permission of the State of Queensland



**OM-13 RRLS  
Overlay Map**



OM\_Rural\_Res\_Lot\_Sizes.mxd



**PLANNING SCHEME  
OVERLAY MAP - RURAL RESIDENTIAL  
LOT SIZES**

- Property boundaries
- Minimum lot size
  - 3000 m2
  - 6000 m2
  - 2 ha
  - No further reconfiguration

Please read the following notes about this map:

This overlay map only affects you if wish to subdivide your property in the Rural Residential zone.

This map shows the minimum lot size supported by the planning scheme if reconfiguration of a lot (subdivision) is proposed in the Rural residential zone.

Refer to Section 9.4.1.11 Reconfiguring a lot code – Rural Residential zone for requirements associated with this overlay map.

For further information regarding this overlay map, please refer to the Overlay information sheet and the Rural residential zone information sheet on Council's website ([www.moretonbay.qld.gov.au/mbrplanningscheme](http://www.moretonbay.qld.gov.au/mbrplanningscheme)) or contact council on 3205 0555.

**For State Approval -  
Major Amendment 1 - December 2017**

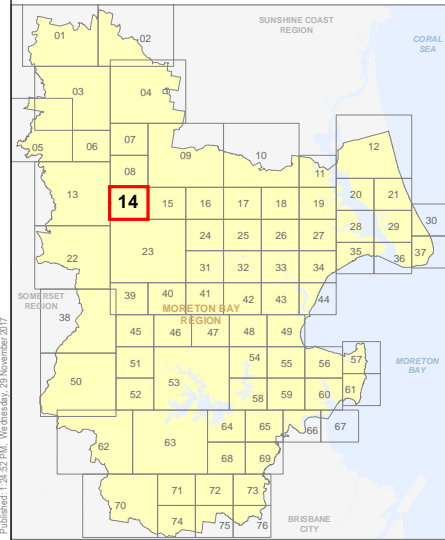


SCALE (A3): 1:15,000

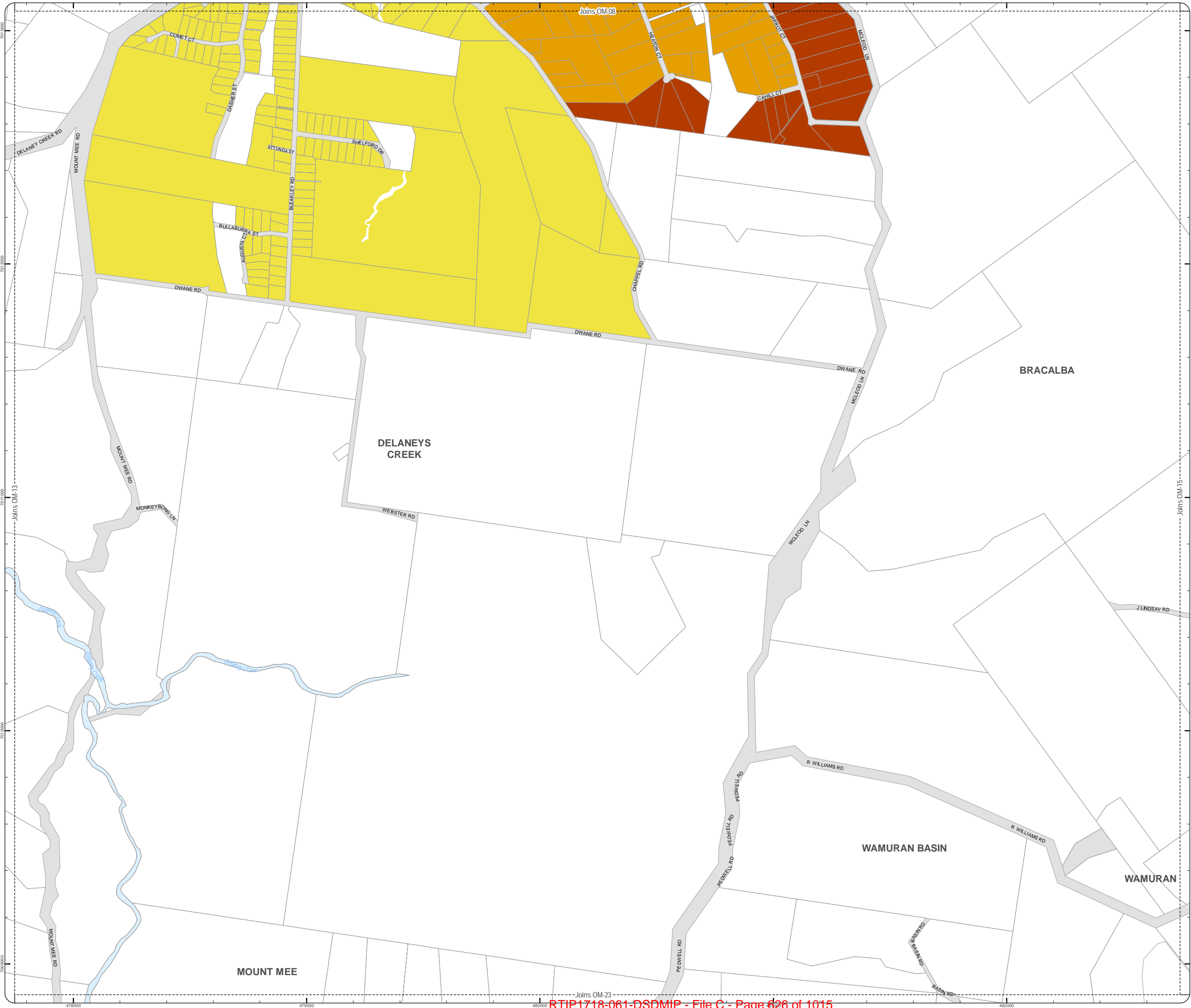
DCDB Version: April 2016  
Projection: Map Grid of Australia, Zone 56  
Horizontal Datum: Geocentric Datum of Australia 1994

**DISCLAIMER:** Some of the information shown in this document has been provided to Council from external third parties. Council makes no representation and gives no warranty about the accuracy, reliability, completeness or suitability for any particular purpose of the information. Persons should not rely on the information shown in this document to make any decision with financial or legal implications and should instead rely on their own enquiries. To the full extent that it is able to do so in law, Council disclaims all liability (including liability in negligence) for all costs, losses and damages (including indirect and consequential costs, losses and damages) caused by or arising from anyone using or relying on the information shown in this document for any purpose whatsoever.  
© Copyright Moreton Bay Regional Council 2017

DCDB (Version Apr 2016) is reproduced with the permission of the State of Queensland



**OM-14 RRLS  
Overlay Map**



**PLANNING SCHEME  
OVERLAY MAP - RURAL RESIDENTIAL  
LOT SIZES**

- Property boundaries
- Minimum lot size
  - 3000 m2
  - 6000 m2
  - 2 ha
  - No further reconfiguration

Please read the following notes about this map:

This overlay map only affects you if wish to subdivide your property in the Rural Residential zone.

This map shows the minimum lot size supported by the planning scheme if reconfiguration of a lot (subdivision) is proposed in the Rural residential zone.

Refer to Section 9.4.1.11 Reconfiguring a lot code – Rural Residential zone for requirements associated with this overlay map.

For further information regarding this overlay map, please refer to the Overlay information sheet and the Rural residential zone information sheet on Council's website ([www.moretonbay.qld.gov.au/mbrclplanningscheme](http://www.moretonbay.qld.gov.au/mbrclplanningscheme)) or contact council on 3205 0555.

**For State Approval -  
Major Amendment 1 - December 2017**

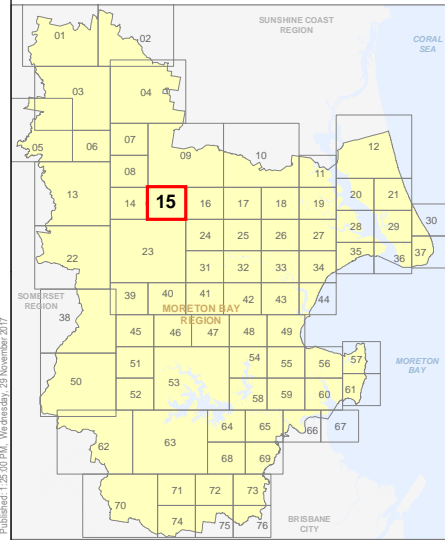
0 200 400 600 Metres

SCALE (A3): 1:15,000

DCDB Version: April 2016  
Projection: Map Grid of Australia, Zone 56  
Horizontal Datum: Geocentric Datum of Australia 1994

**DISCLAIMER:** Some of the information shown in this document has been provided to Council from external third parties. Council makes no representation and gives no warranty about the accuracy, reliability, completeness or suitability for any particular purpose of the information. Persons should not rely on the information shown in this document to make any decision with financial or legal implications and should instead rely on their own enquiries. To the full extent that it is able to do so in law, Council disclaims all liability (including liability in negligence) for all costs, losses and damages (including indirect and consequential costs, losses and damages) caused by or arising from anyone using or relying on the information shown in this document for any purpose whatsoever.  
© Copyright Moreton Bay Regional Council 2017

DCDB (Version Apr 2016) is reproduced with the permission of the State of Queensland



**OM-15 RRLS  
Overlay Map**



**PLANNING SCHEME  
OVERLAY MAP - RURAL RESIDENTIAL  
LOT SIZES**

- Property boundaries
- Minimum lot size
  - 3000 m2
  - 6000 m2
  - 2 ha
  - No further reconfiguration

Please read the following notes about this map:

This overlay map only affects you if wish to subdivide your property in the Rural Residential zone.

This map shows the minimum lot size supported by the planning scheme if reconfiguration of a lot (subdivision) is proposed in the Rural residential zone.

Refer to Section 9.4.1.11 Reconfiguring a lot code – Rural Residential zone for requirements associated with this overlay map.

For further information regarding this overlay map, please refer to the Overlay information sheet and the Rural residential zone information sheet on Council's website ([www.moretonbay.qld.gov.au/mbrplanningscheme](http://www.moretonbay.qld.gov.au/mbrplanningscheme)) or contact council on 3205 0555.

**For State Approval -  
Major Amendment 1 - December 2017**

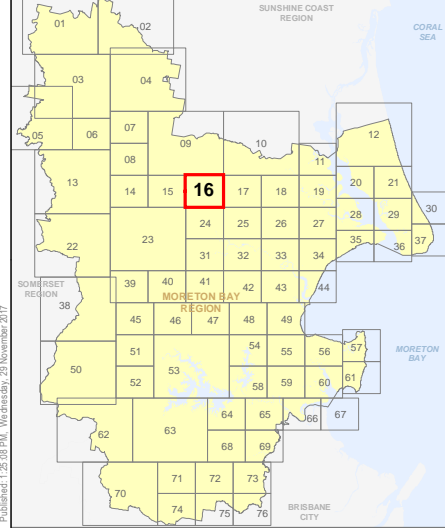
0 200 400 600 Metres

SCALE (A3): 1:15,000

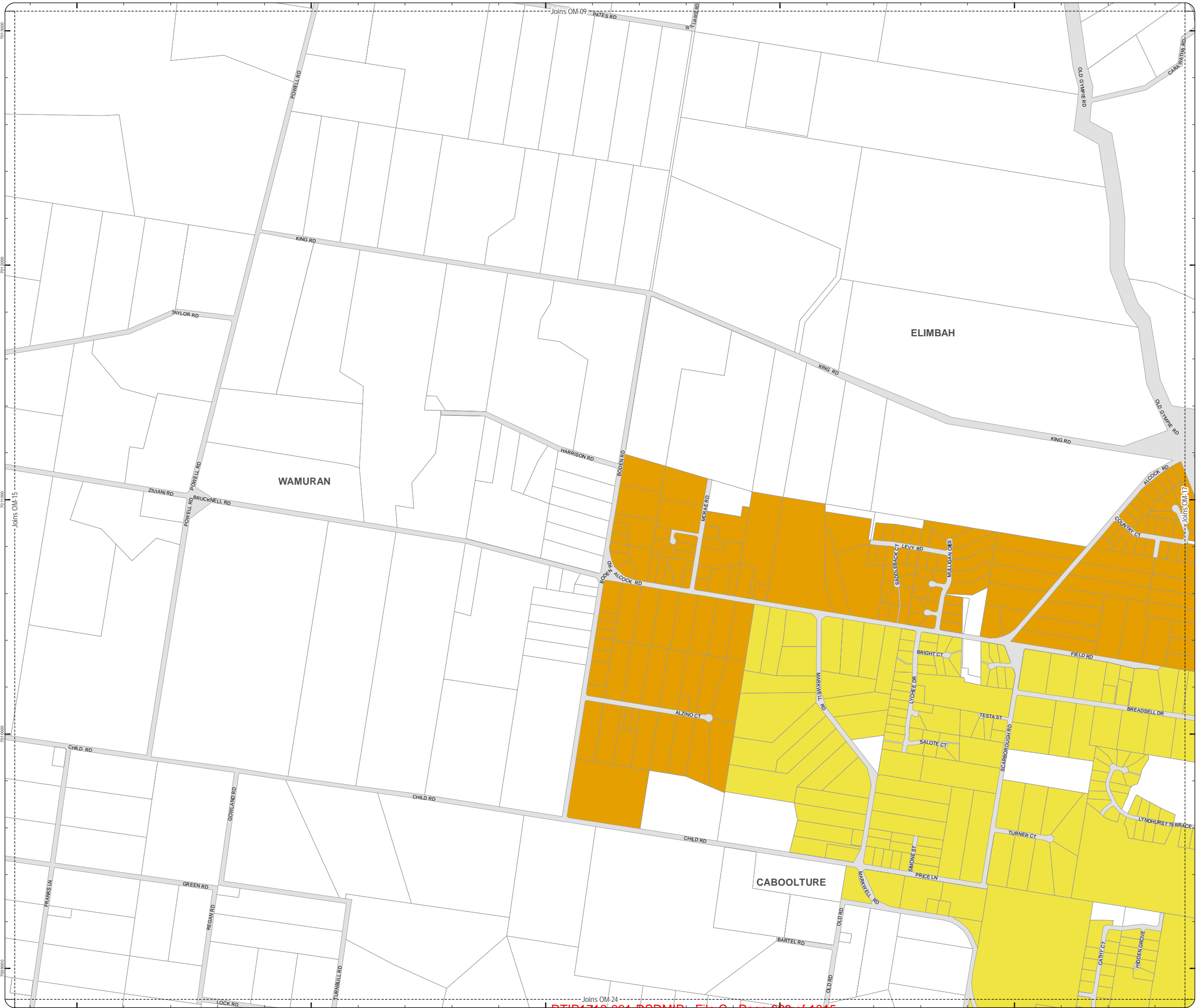
DCDB Version: April 2016  
Projection: Map Grid of Australia, Zone 56  
Horizontal Datum: Geocentric Datum of Australia 1994

**DISCLAIMER:** Some of the information shown in this document has been provided to Council from external third parties. Council makes no representation and gives no warranty about the accuracy, reliability, completeness or suitability for any particular purpose of the information. Persons should not rely on the information shown in this document to make any decision with financial or legal implications and should instead rely on their own enquiries. To the full extent that it is able to do so in law, Council disclaims all liability (including liability in negligence) for all costs, losses and damages (including indirect and consequential costs, losses and damages) caused by or arising from anyone using or relying on the information shown in this document for any purpose whatsoever.  
© Copyright Moreton Bay Regional Council 2017

DCDB (Version Apr 2016) is reproduced with the permission of the State of Queensland



**OM-16 RRLS  
Overlay Map**



**PLANNING SCHEME  
OVERLAY MAP - RURAL RESIDENTIAL  
LOT SIZES**

- Property boundaries
- 3000 m2
- 6000 m2
- 2 ha
- No further reconfiguration

Please read the following notes about this map:

This overlay map only affects you if wish to subdivide your property in the Rural Residential zone.

This map shows the minimum lot size supported by the planning scheme if reconfiguration of a lot (subdivision) is proposed in the Rural residential zone.

Refer to Section 9.4.1.11 Reconfiguring a lot code – Rural Residential zone for requirements associated with this overlay map.

For further information regarding this overlay map, please refer to the Overlay information sheet and the Rural residential zone information sheet on Council's website ([www.moretonbay.qld.gov.au/mbrclplanningscheme](http://www.moretonbay.qld.gov.au/mbrclplanningscheme)) or contact council on 3205 0555.

**For State Approval -  
Major Amendment 1 - December 2017**

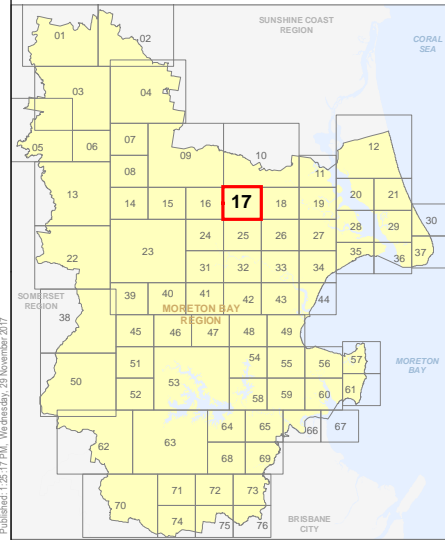
0 200 400 600 Metres

SCALE (A3): 1:15,000

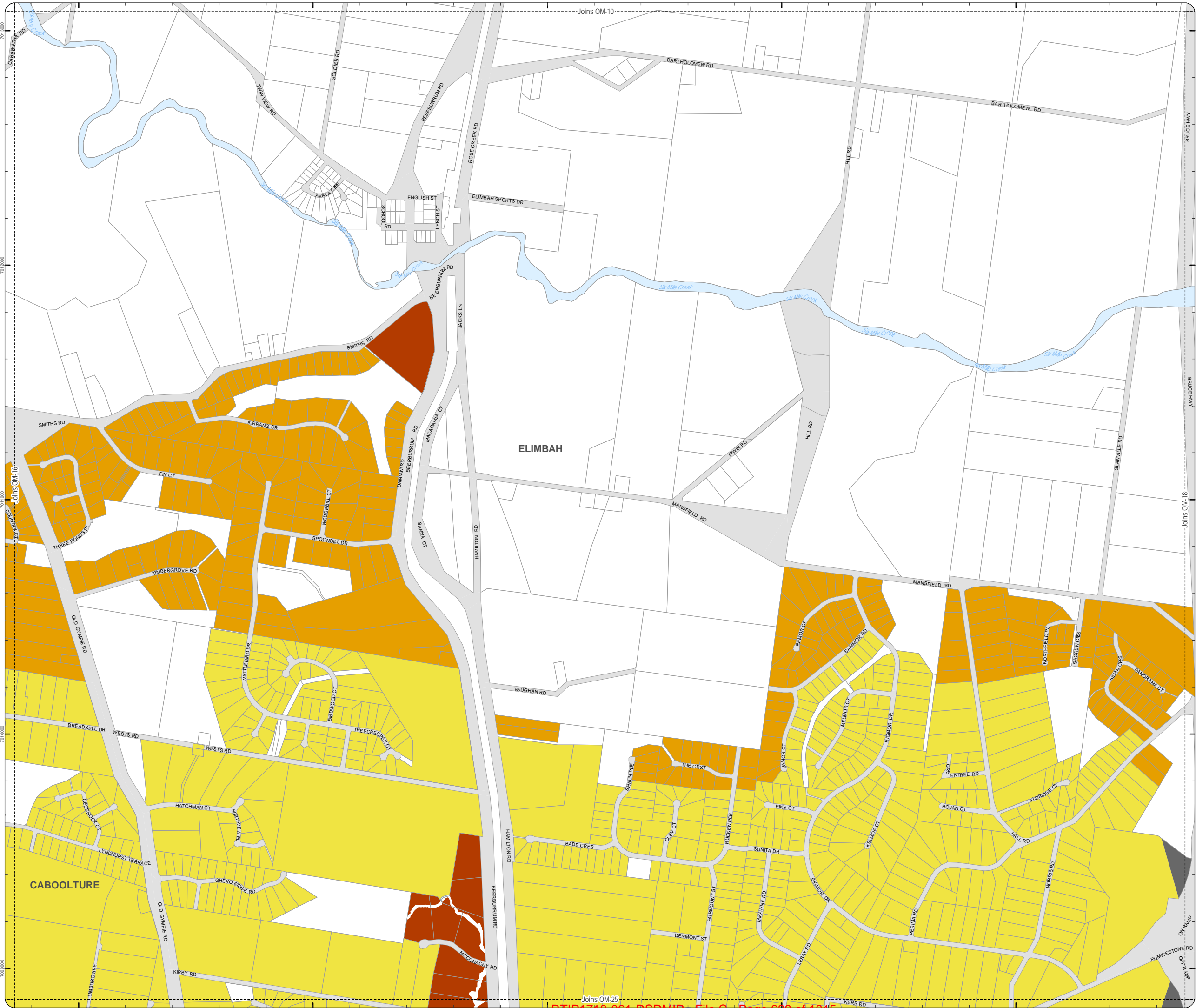
DCDB Version: April 2016  
Projection: Map Grid of Australia, Zone 56  
Horizontal Datum: Geocentric Datum of Australia 1994

**DISCLAIMER:** Some of the information shown in this document has been provided to Council from external third parties. Council makes no representation and gives no warranty about the accuracy, reliability, completeness or suitability for any particular purpose of the information. Persons should not rely on the information shown in this document to make any decision with financial or legal implications and should instead rely on their own enquiries. To the full extent that it is able to do so in law, Council disclaims all liability (including liability in negligence) for all costs, losses and damages (including indirect and consequential costs, losses and damages) caused by or arising from anyone using or relying on the information shown in this document for any purpose whatsoever.  
© Copyright Moreton Bay Regional Council 2017

DCDB (Version Apr 2016) is reproduced with the permission of the State of Queensland



**OM-17 RRLS  
Overlay Map**



**PLANNING SCHEME**  
**OVERLAY MAP - RURAL RESIDENTIAL**  
**LOT SIZES**

- Property boundaries
- Minimum lot size
  - 3000 m2
  - 6000 m2
  - 2 ha
  - No further reconfiguration

Please read the following notes about this map:

This overlay map only affects you if wish to subdivide your property in the Rural Residential zone.

This map shows the minimum lot size supported by the planning scheme if reconfiguration of a lot (subdivision) is proposed in the Rural residential zone.

Refer to Section 9.4.1.11 Reconfiguring a lot code – Rural Residential zone for requirements associated with this overlay map.

For further information regarding this overlay map, please refer to the Overlay information sheet and the Rural residential zone information sheet on Council's website ([www.moretonbay.qld.gov.au/mbrplanningscheme](http://www.moretonbay.qld.gov.au/mbrplanningscheme)) or contact council on 3205 0555.

**For State Approval -**  
**Major Amendment 1 - December 2017**

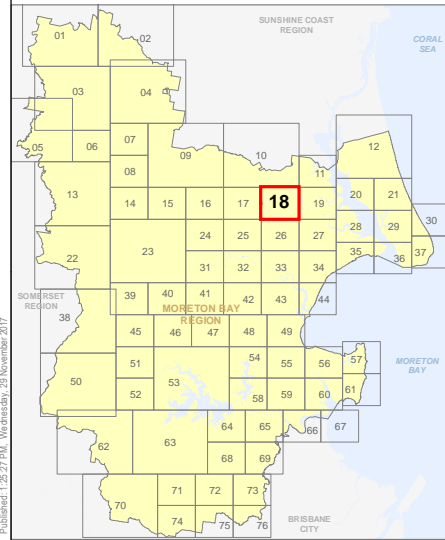


SCALE (A3): 1:15,000

DCDB Version: April 2016  
Projection: Map Grid of Australia, Zone 56  
Horizontal Datum: Geocentric Datum of Australia 1994

**DISCLAIMER:** Some of the information shown in this document has been provided to Council from external third parties. Council makes no representation and gives no warranty about the accuracy, reliability, completeness or suitability for any particular purpose of the information. Persons should not rely on the information shown in this document to make any decision with financial or legal implications and should instead rely on their own enquiries. To the full extent that it is able to do so in law, Council disclaims all liability (including liability in negligence) for all costs, losses and damages (including indirect and consequential costs, losses and damages) caused by or arising from anyone using or relying on the information shown in this document for any purpose whatsoever. © Copyright Moreton Bay Regional Council 2017

DCDB (Version Apr 2016) is reproduced with the permission of the State of Queensland



**OM-18 RRLS**  
**Overlay Map**



**PLANNING SCHEME  
OVERLAY MAP - RURAL RESIDENTIAL  
LOT SIZES**

- Property boundaries
- Minimum lot size
  - 3000 m2
  - 6000 m2
  - 2 ha
  - No further reconfiguration

Please read the following notes about this map:

This overlay map only affects you if wish to subdivide your property in the Rural Residential zone.

This map shows the minimum lot size supported by the planning scheme if reconfiguration of a lot (subdivision) is proposed in the Rural residential zone.

Refer to Section 9.4.1.11 Reconfiguring a lot code – Rural Residential zone for requirements associated with this overlay map.

For further information regarding this overlay map, please refer to the Overlay information sheet and the Rural residential zone information sheet on Council's website ([www.moretonbay.qld.gov.au/mbrplanningscheme](http://www.moretonbay.qld.gov.au/mbrplanningscheme)) or contact council on 3205 0555.

**For State Approval -  
Major Amendment 1 - December 2017**

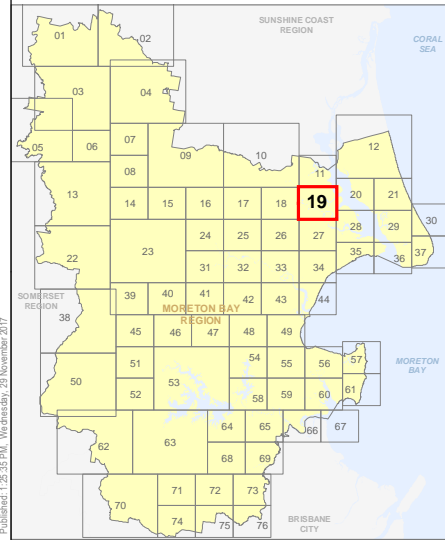


SCALE (A3): 1:15,000

DCDB Version: April 2016  
Projection: Map Grid of Australia, Zone 56  
Horizontal Datum: Geocentric Datum of Australia 1994

**DISCLAIMER:** Some of the information shown in this document has been provided to Council from external third parties. Council makes no representation and gives no warranty about the accuracy, reliability, completeness or suitability for any particular purpose of the information. Persons should not rely on the information shown in this document to make any decision with financial or legal implications and should instead rely on their own enquiries. To the full extent that it is able to do so in law, Council disclaims all liability (including liability in negligence) for all costs, losses and damages (including indirect and consequential costs, losses and damages) caused by or arising from anyone using or relying on the information shown in this document for any purpose whatsoever. © Copyright Moreton Bay Regional Council 2017

DCDB (Version Apr 2016) is reproduced with the permission of the State of Queensland



**OM-19 RRLS  
Overlay Map**



**PLANNING SCHEME**  
**OVERLAY MAP - RURAL RESIDENTIAL**  
**LOT SIZES**

Property boundaries

- Minimum lot size
- 3000 m2
  - 6000 m2
  - 2 ha
  - No further reconfiguration

Please read the following notes about this map:

This overlay map only affects you if wish to subdivide your property in the Rural Residential zone.

This map shows the minimum lot size supported by the planning scheme if reconfiguration of a lot (subdivision) is proposed in the Rural residential zone.

Refer to Section 9.4.1.11 Reconfiguring a lot code – Rural Residential zone for requirements associated with this overlay map.

For further information regarding this overlay map, please refer to the Overlay information sheet and the Rural residential zone information sheet on Council's website ([www.moretonbay.qld.gov.au/mbrplanningscheme](http://www.moretonbay.qld.gov.au/mbrplanningscheme)) or contact council on 3205 0555.

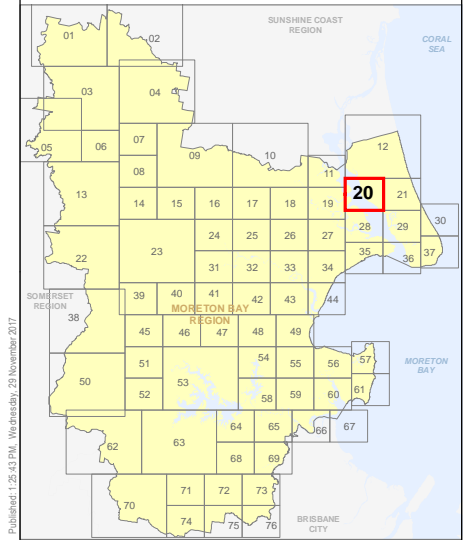
**For State Approval -**  
**Major Amendment 1 - December 2017**



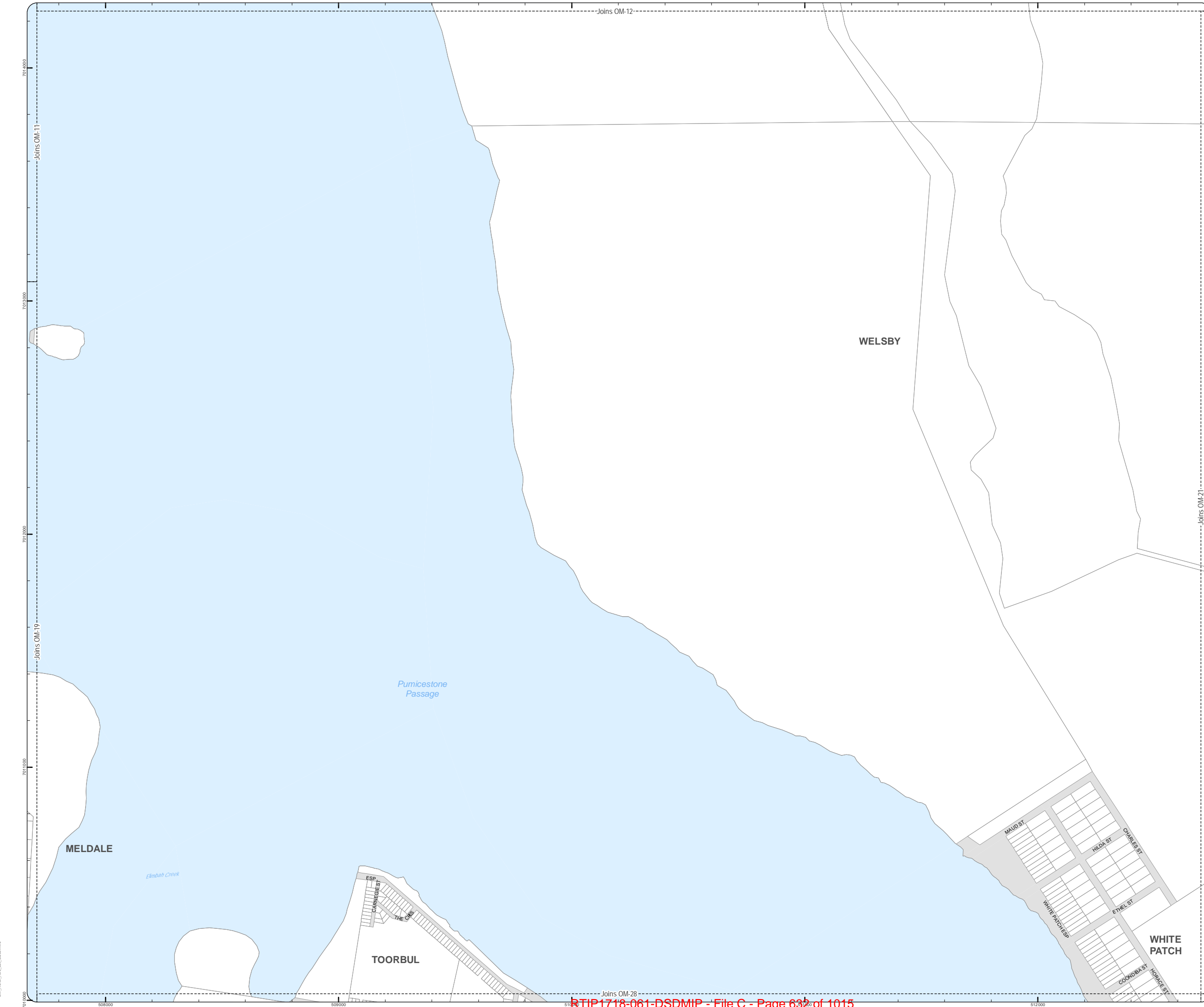
SCALE (A3): 1:15,000  
 DCDB Version: April 2016  
 Projection: Map Grid of Australia, Zone 56  
 Horizontal Datum: Geocentric Datum of Australia 1994

**DISCLAIMER:** Some of the information shown in this document has been provided to Council from external third parties. Council makes no representation and gives no warranty about the accuracy, reliability, completeness or suitability for any particular purpose of the information. Persons should not rely on the information shown in this document to make any decision with financial or legal implications and should instead rely on their own enquiries. To the full extent that it is able to do so in law, Council disclaims all liability (including liability in negligence) for all costs, losses and damages (including indirect and consequential costs, losses and damages) caused by or arising from anyone using or relying on the information shown in this document for any purpose whatsoever.  
 © Copyright Moreton Bay Regional Council 2017

DCDB (Version Apr 2016) is reproduced with the permission of the State of Queensland



**OM-20 RRLS**  
**Overlay Map**



**PLANNING SCHEME**  
**OVERLAY MAP - RURAL RESIDENTIAL**  
**LOT SIZES**

- Property boundaries
- Minimum lot size
  - 3000 m2
  - 6000 m2
  - 2 ha
  - No further reconfiguration

Please read the following notes about this map:

This overlay map only affects you if wish to subdivide your property in the Rural Residential zone.

This map shows the minimum lot size supported by the planning scheme if reconfiguration of a lot (subdivision) is proposed in the Rural residential zone.

Refer to Section 9.4.1.11 Reconfiguring a lot code – Rural Residential zone for requirements associated with this overlay map.

For further information regarding this overlay map, please refer to the Overlay information sheet and the Rural residential zone information sheet on Council's website ([www.moretonbay.qld.gov.au/mbrplanningscheme](http://www.moretonbay.qld.gov.au/mbrplanningscheme)) or contact council on 3205 0555.

**For State Approval -**  
**Major Amendment 1 - December 2017**

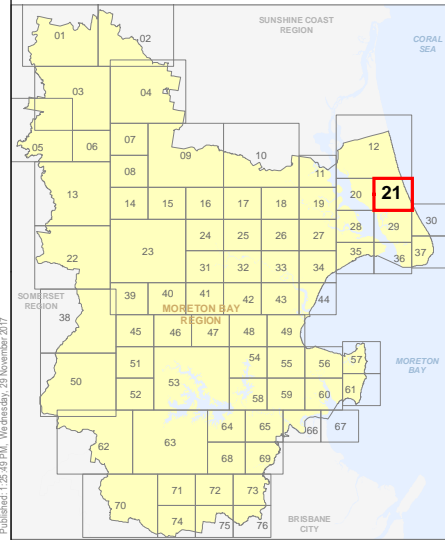
0 200 400 600 Metres

SCALE (A3): 1:15,000

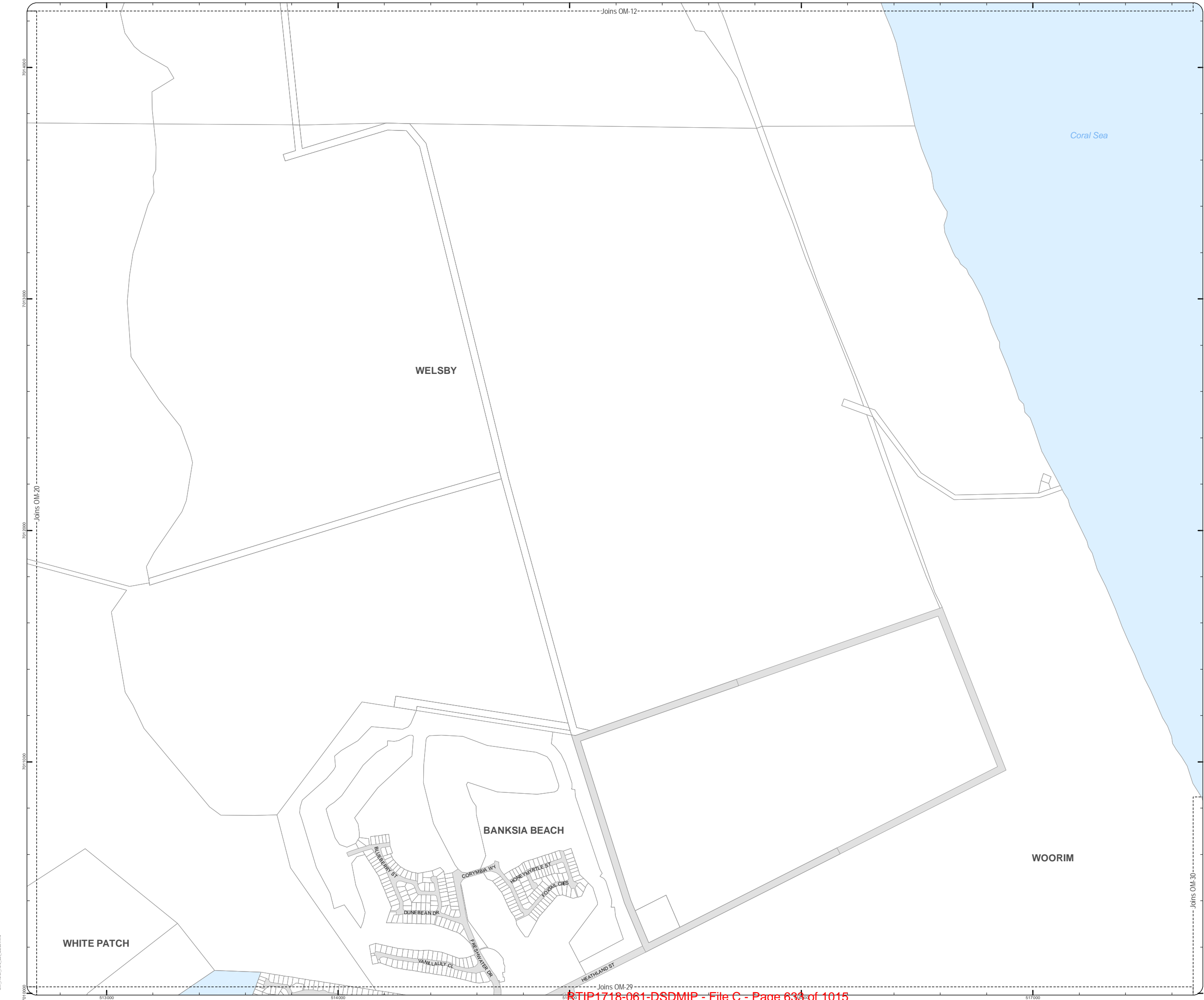
DCDB Version: April 2016  
Projection: Map Grid of Australia, Zone 56  
Horizontal Datum: Geocentric Datum of Australia 1994

**DISCLAIMER:** Some of the information shown in this document has been provided to Council from external third parties. Council makes no representation and gives no warranty about the accuracy, reliability, completeness or suitability for any particular purpose of the information. Persons should not rely on the information shown in this document to make any decision with financial or legal implications and should instead rely on their own enquiries. To the full extent that it is able to do so in law, Council disclaims all liability (including liability in negligence) for all costs, losses and damages (including indirect and consequential costs, losses and damages) caused by or arising from anyone using or relying on the information shown in this document for any purpose whatsoever. © Copyright Moreton Bay Regional Council 2017

DCDB (Version Apr 2016) is reproduced with the permission of the State of Queensland



**OM-21 RRLS**  
**Overlay Map**





**PLANNING SCHEME  
OVERLAY MAP - RURAL RESIDENTIAL  
LOT SIZES**

- Property boundaries
- Minimum lot size
  - 3000 m2
  - 6000 m2
  - 2 ha
  - No further reconfiguration

Please read the following notes about this map:

This overlay map only affects you if wish to subdivide your property in the Rural Residential zone.

This map shows the minimum lot size supported by the planning scheme if reconfiguration of a lot (subdivision) is proposed in the Rural residential zone.

Refer to Section 9.4.1.11 Reconfiguring a lot code – Rural Residential zone for requirements associated with this overlay map.

For further information regarding this overlay map, please refer to the Overlay information sheet and the Rural residential zone information sheet on Council's website ([www.moretonbay.qld.gov.au/mbrplanningscheme](http://www.moretonbay.qld.gov.au/mbrplanningscheme)) or contact council on 3205 0555.

**For State Approval -  
Major Amendment 1 - December 2017**

0 400 800 1,200 Metres

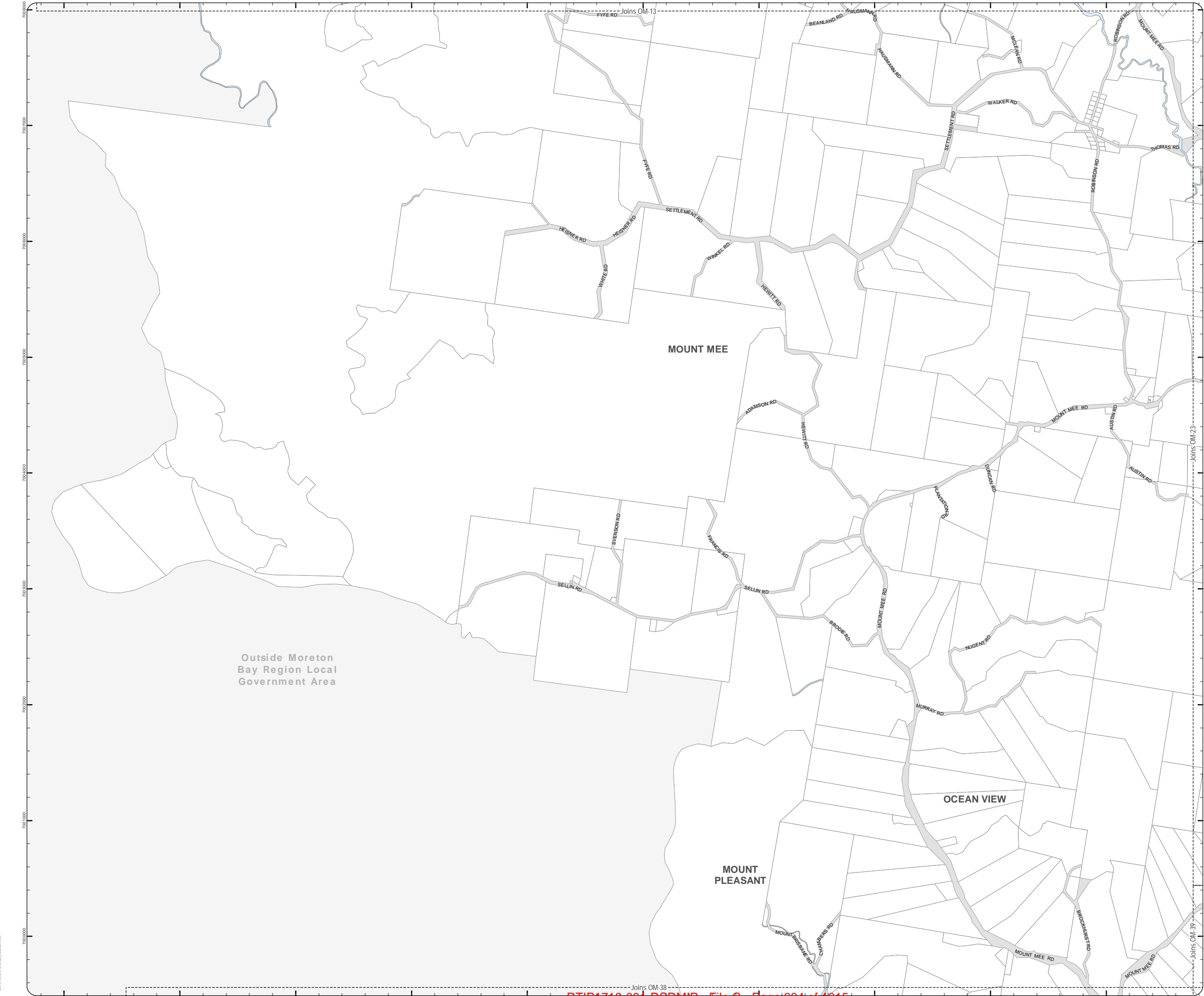
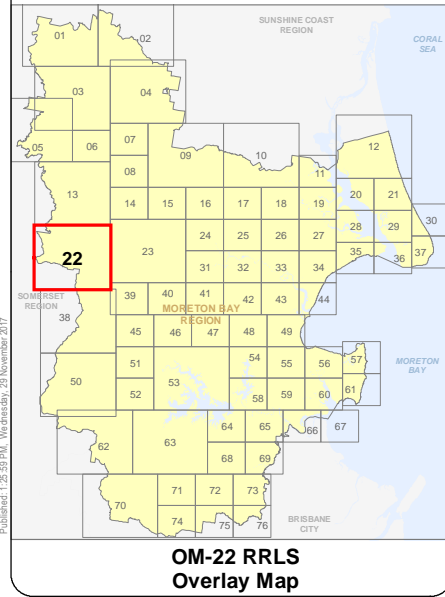
SCALE (A3): 1:30,000

N

DCDB Version: April 2016  
Projection: Map Grid of Australia, Zone 56  
Horizontal Datum: Geocentric Datum of Australia 1994

**DISCLAIMER:** Some of the information shown in this document has been provided to Council from external third parties. Council makes no representation and gives no warranty about the accuracy, reliability, completeness or suitability for any particular purpose of the information. Persons should not rely on the information shown in this document to make any decision with financial or legal implications and should instead rely on their own enquiries. To the full extent that it is able to do so in law, Council disclaims all liability (including liability in negligence) for all costs, losses and damages (including indirect and consequential costs, losses and damages) caused by or arising from anyone using or relying on the information shown in this document for any purpose whatsoever. © Copyright Moreton Bay Regional Council 2017

DCDB (Version Apr 2016) is reproduced with the permission of the State of Queensland



**PLANNING SCHEME  
OVERLAY MAP - RURAL RESIDENTIAL  
LOT SIZES**

- Property boundaries
- Caboolture West Local Plan

- Minimum lot size
- 3000 m<sup>2</sup>
  - 6000 m<sup>2</sup>
  - 2 ha
  - No further reconfiguration

Please read the following notes about this map:

This overlay map only affects you if wish to subdivide your property in the Rural Residential zone.

This map shows the minimum lot size supported by the planning scheme if reconfiguration of a lot (subdivision) is proposed in the Rural residential zone.

Refer to Section 9.4.1.11 Reconfiguring a lot code – Rural Residential zone for requirements associated with this overlay map.

For further information regarding this overlay map, please refer to the Overlay information sheet and the Rural residential zone information sheet on Council's website ([www.moretonbay.qld.gov.au/mbrplanningscheme](http://www.moretonbay.qld.gov.au/mbrplanningscheme)) or contact council on 3205 0555.

**For State Approval -  
Major Amendment 1 - December 2017**

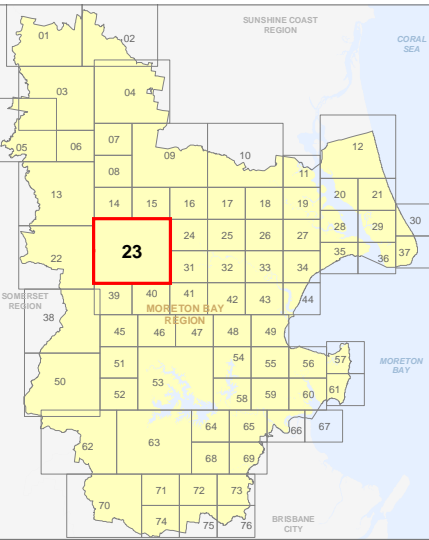


SCALE (A3): 1:30,000

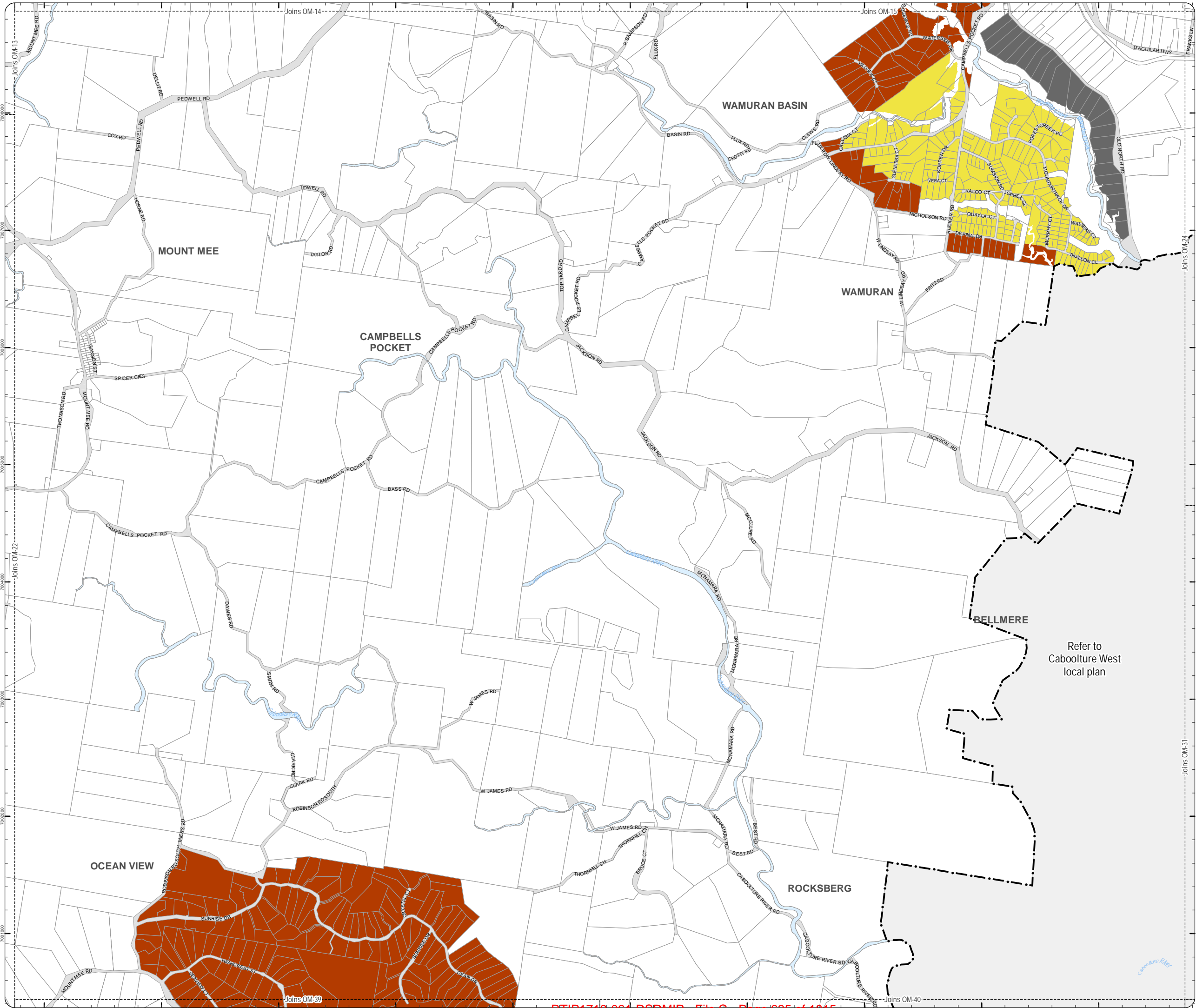
DCDB Version: April 2016  
Projection: Map Grid of Australia, Zone 56  
Horizontal Datum: Geocentric Datum of Australia 1994

**DISCLAIMER:** Some of the information shown in this document has been provided to Council from external third parties. Council makes no representation and gives no warranty about the accuracy, reliability, completeness or suitability for any particular purpose of the information. Persons should not rely on the information shown in this document to make any decision with financial or legal implications and should instead rely on their own enquiries. To the full extent that it is able to do so in law, Council disclaims all liability (including liability in negligence) for all costs, losses and damages (including indirect and consequential costs, losses and damages) caused by or arising from anyone using or relying on the information shown in this document for any purpose whatsoever. © Copyright Moreton Bay Regional Council 2017

DCDB (Version Apr 2016) is reproduced with the permission of the State of Queensland



**OM-23 RRLS  
Overlay Map**



**PLANNING SCHEME  
OVERLAY MAP - RURAL RESIDENTIAL  
LOT SIZES**

- Property boundaries
- Caboolture West Local Plan

- Minimum lot size
- 3000 m2
  - 6000 m2
  - 2 ha
  - No further reconfiguration

Please read the following notes about this map:

This overlay map only affects you if wish to subdivide your property in the Rural Residential zone.

This map shows the minimum lot size supported by the planning scheme if reconfiguration of a lot (subdivision) is proposed in the Rural residential zone.

Refer to Section 9.4.1.11 Reconfiguring a lot code – Rural Residential zone for requirements associated with this overlay map.

For further information regarding this overlay map, please refer to the Overlay information sheet and the Rural residential zone information sheet on Council's website ([www.moretonbay.qld.gov.au/mbrplanningscheme](http://www.moretonbay.qld.gov.au/mbrplanningscheme)) or contact council on 3205 0555.

**For State Approval -  
Major Amendment 1 - December 2017**

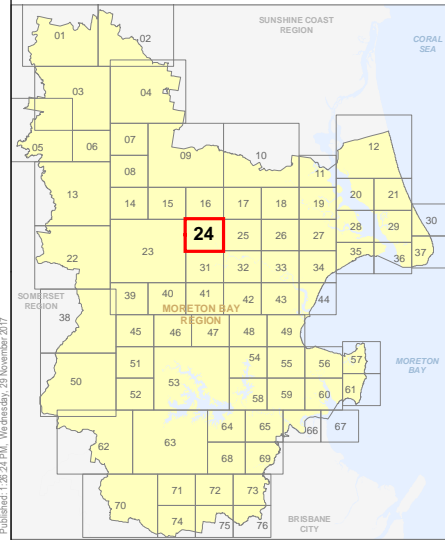


SCALE (A3): 1:15,000

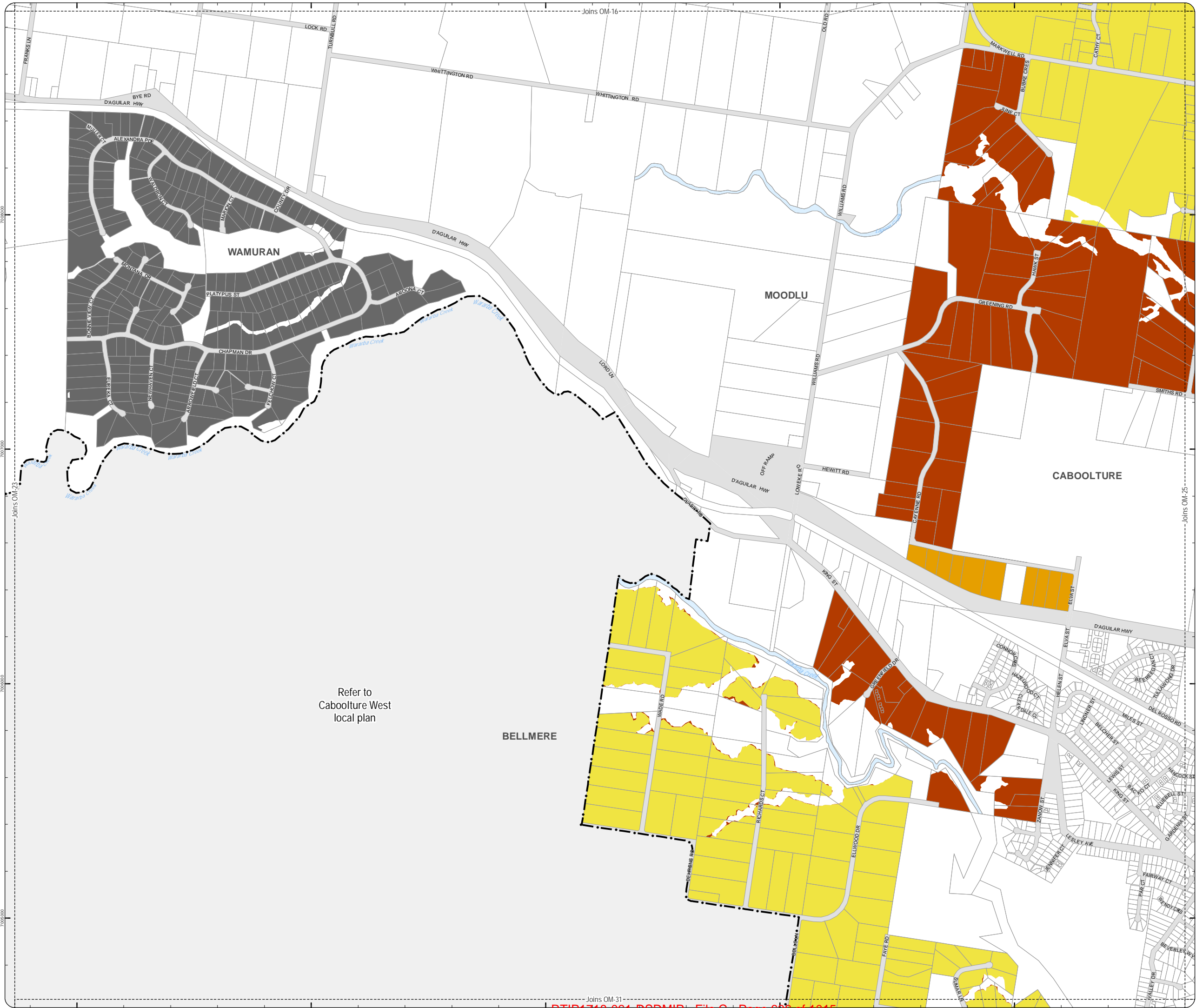
DCDB Version: April 2016  
Projection: Map Grid of Australia, Zone 56  
Horizontal Datum: Geocentric Datum of Australia 1994

**DISCLAIMER:** Some of the information shown in this document has been provided to Council from external third parties. Council makes no representation and gives no warranty about the accuracy, reliability, completeness or suitability for any particular purpose of the information. Persons should not rely on the information shown in this document to make any decision with financial or legal implications and should instead rely on their own enquiries. To the full extent that it is able to do so in law, Council disclaims all liability (including liability in negligence) for all costs, losses and damages (including indirect and consequential costs, losses and damages) caused by or arising from anyone using or relying on the information shown in this document for any purpose whatsoever. © Copyright Moreton Bay Regional Council 2017

DCDB (Version Apr 2016) is reproduced with the permission of the State of Queensland



**OM-24 RRLS  
Overlay Map**



Refer to  
Caboolture West  
local plan

BELLMERE

**PLANNING SCHEME  
OVERLAY MAP - RURAL RESIDENTIAL  
LOT SIZES**

- Property boundaries
- 3000 m<sup>2</sup>
- 6000 m<sup>2</sup>
- 2 ha
- No further reconfiguration

Please read the following notes about this map:

This overlay map only affects you if wish to subdivide your property in the Rural Residential zone.

This map shows the minimum lot size supported by the planning scheme if reconfiguration of a lot (subdivision) is proposed in the Rural residential zone.

Refer to Section 9.4.1.11 Reconfiguring a lot code – Rural Residential zone for requirements associated with this overlay map.

For further information regarding this overlay map, please refer to the Overlay information sheet and the Rural residential zone information sheet on Council's website ([www.moretonbay.qld.gov.au/mbrclplanningscheme](http://www.moretonbay.qld.gov.au/mbrclplanningscheme)) or contact council on 3205 0555.

**For State Approval -  
Major Amendment 1 - December 2017**

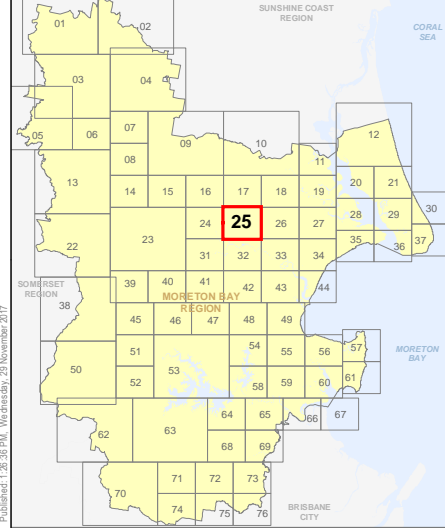
0 200 400 600 Metres

SCALE (A3): 1:15,000

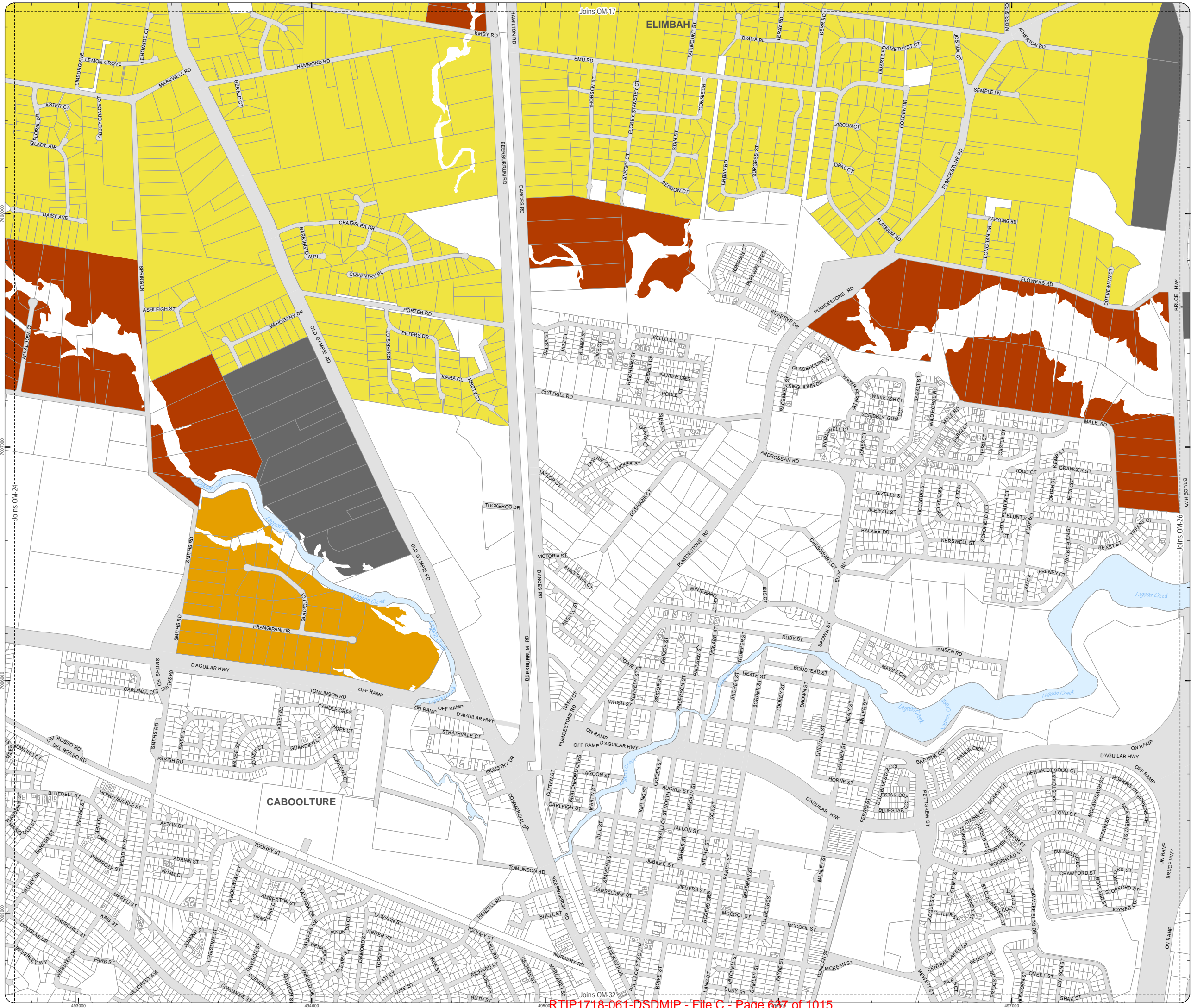
DCDB Version: April 2016  
Projection: Map Grid of Australia, Zone 56  
Horizontal Datum: Geocentric Datum of Australia 1994

**DISCLAIMER:** Some of the information shown in this document has been provided to Council from external third parties. Council makes no representation and gives no warranty about the accuracy, reliability, completeness or suitability for any particular purpose of the information. Persons should not rely on the information shown in this document to make any decision with financial or legal implications and should instead rely on their own enquiries. To the full extent that it is able to do so in law, Council disclaims all liability (including liability in negligence) for all costs, losses and damages (including indirect and consequential costs, losses and damages) caused by or arising from anyone using or relying on the information shown in this document for any purpose whatsoever. © Copyright Moreton Bay Regional Council 2017

DCDB (Version April 2016) is reproduced with the permission of the State of Queensland



**OM-25 RRLS  
Overlay Map**



**PLANNING SCHEME  
OVERLAY MAP - RURAL RESIDENTIAL  
LOT SIZES**

- Property boundaries
- Minimum lot size**
- 3000 m2
- 6000 m2
- 2 ha
- No further reconfiguration

Please read the following notes about this map:

This overlay map only affects you if wish to subdivide your property in the Rural Residential zone.

This map shows the minimum lot size supported by the planning scheme if reconfiguration of a lot (subdivision) is proposed in the Rural residential zone.

Refer to Section 9.4.1.11 Reconfiguring a lot code – Rural Residential zone for requirements associated with this overlay map.

For further information regarding this overlay map, please refer to the Overlay information sheet and the Rural residential zone information sheet on Council's website ([www.moretonbay.qld.gov.au/mbrplanningscheme](http://www.moretonbay.qld.gov.au/mbrplanningscheme)) or contact council on 3205 0555.

**For State Approval -  
Major Amendment 1 - December 2017**

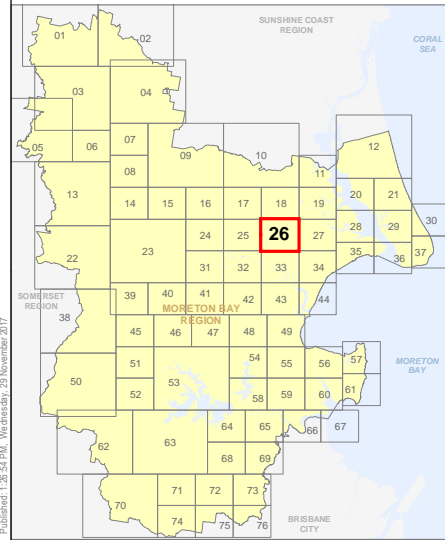
0 200 400 600 Metres

SCALE (A3): 1:15,000

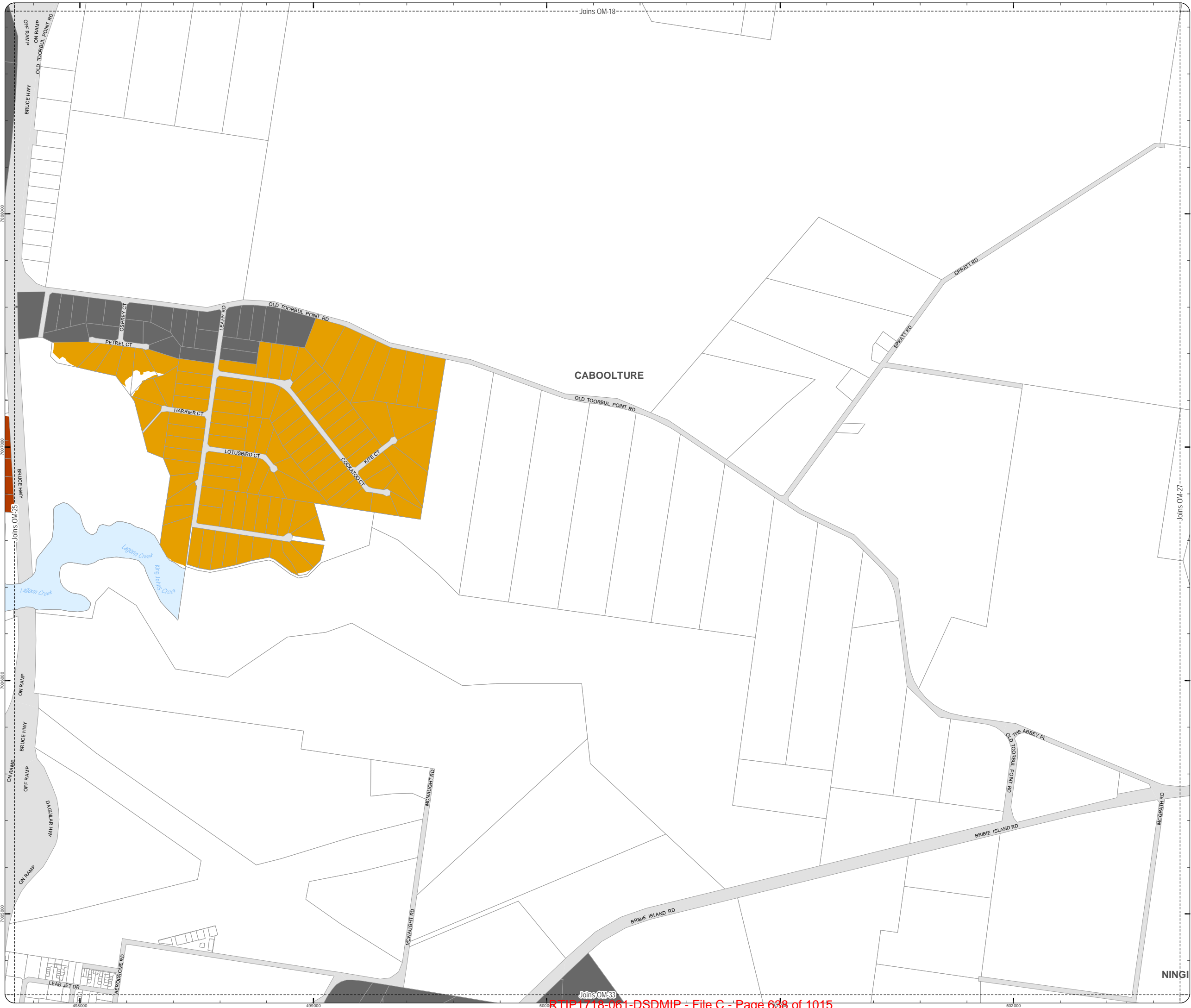
DCDB Version: April 2016  
Projection: Map Grid of Australia, Zone 56  
Horizontal Datum: Geocentric Datum of Australia 1994

**DISCLAIMER:** Some of the information shown in this document has been provided to Council from external third parties. Council makes no representation and gives no warranty about the accuracy, reliability, completeness or suitability for any particular purpose of the information. Persons should not rely on the information shown in this document to make any decision with financial or legal implications and should instead rely on their own enquiries. To the full extent that it is able to do so in law, Council disclaims all liability (including liability in negligence) for all costs, losses and damages (including indirect and consequential costs, losses and damages) caused by or arising from anyone using or relying on the information shown in this document for any purpose whatsoever.  
© Copyright Moreton Bay Regional Council 2017

DCDB (Version Apr 2016) is reproduced with the permission of the State of Queensland



**OM-26 RRLS  
Overlay Map**



**PLANNING SCHEME  
OVERLAY MAP - RURAL RESIDENTIAL  
LOT SIZES**

Property boundaries

- Minimum lot size
- 3000 m2
  - 6000 m2
  - 2 ha
  - No further reconfiguration

Please read the following notes about this map:

This overlay map only affects you if wish to subdivide your property in the Rural Residential zone.

This map shows the minimum lot size supported by the planning scheme if reconfiguration of a lot (subdivision) is proposed in the Rural residential zone.

Refer to Section 9.4.1.11 Reconfiguring a lot code – Rural Residential zone for requirements associated with this overlay map.

For further information regarding this overlay map, please refer to the Overlay information sheet and the Rural residential zone information sheet on Council's website ([www.moretonbay.qld.gov.au/mbrplanningscheme](http://www.moretonbay.qld.gov.au/mbrplanningscheme)) or contact council on 3205 0555.

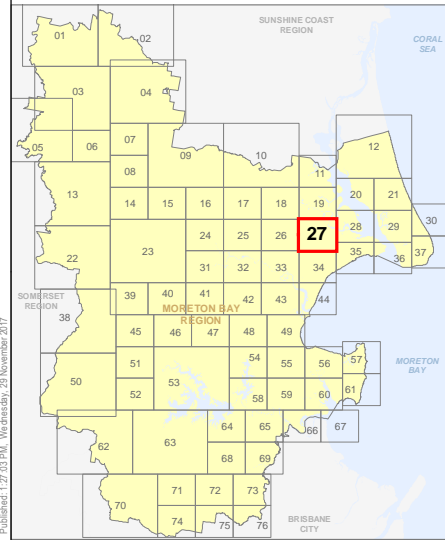
**For State Approval -  
Major Amendment 1 - December 2017**



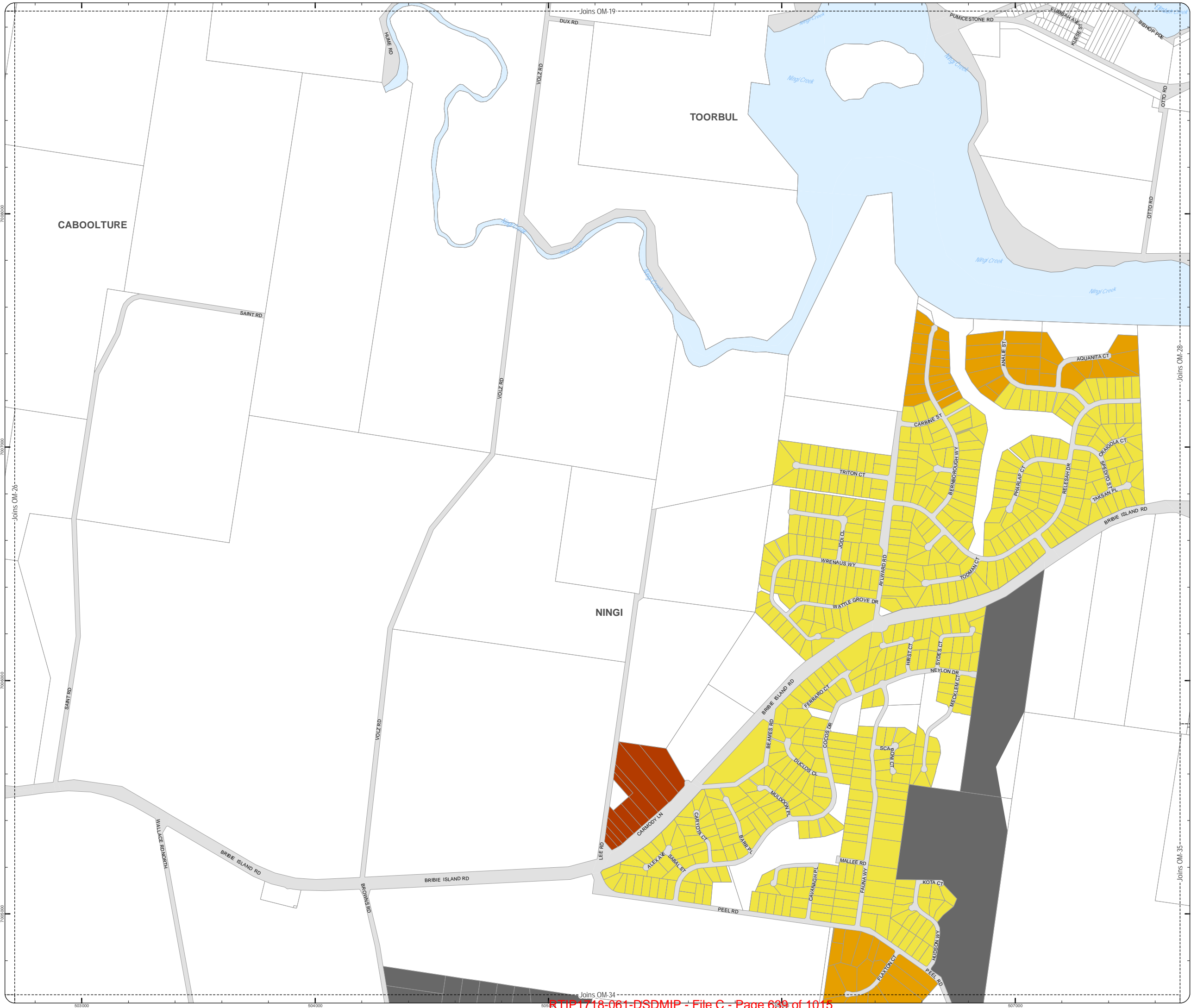
SCALE (A3): 1:15,000  
 DCDB Version: April 2016  
 Projection: Map Grid of Australia, Zone 56  
 Horizontal Datum: Geocentric Datum of Australia 1994

**DISCLAIMER:** Some of the information shown in this document has been provided to Council from external third parties. Council makes no representation and gives no warranty about the accuracy, reliability, completeness or suitability for any particular purpose of the information. Persons should not rely on the information shown in this document to make any decision with financial or legal implications and should instead rely on their own enquiries. To the full extent that it is able to do so in law, Council disclaims all liability (including liability in negligence) for all costs, losses and damages (including indirect and consequential costs, losses and damages) caused by or arising from anyone using or relying on the information shown in this document for any purpose whatsoever.  
 © Copyright Moreton Bay Regional Council 2017

DCDB (Version Apr 2016) is reproduced with the permission of the State of Queensland



**OM-27 RRLS  
Overlay Map**



**PLANNING SCHEME  
OVERLAY MAP - RURAL RESIDENTIAL  
LOT SIZES**

- Property boundaries
- Minimum lot size**
- 3000 m2
- 6000 m2
- 2 ha
- No further reconfiguration

Please read the following notes about this map:

This overlay map only affects you if wish to subdivide your property in the Rural Residential zone.

This map shows the minimum lot size supported by the planning scheme if reconfiguration of a lot (subdivision) is proposed in the Rural residential zone.

Refer to Section 9.4.1.11 Reconfiguring a lot code – Rural Residential zone for requirements associated with this overlay map.

For further information regarding this overlay map, please refer to the Overlay information sheet and the Rural residential zone information sheet on Council's website ([www.moretonbay.qld.gov.au/mbrplanningscheme](http://www.moretonbay.qld.gov.au/mbrplanningscheme)) or contact council on 3205 0555.

**For State Approval -  
Major Amendment 1 - December 2017**

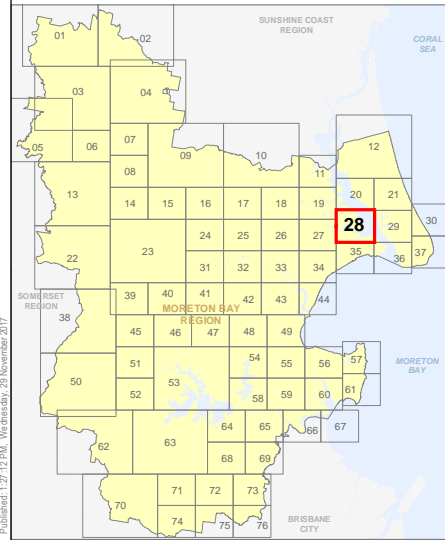
0 200 400 600 Metres

SCALE (A3): 1:15,000

DCDB Version: April 2016  
Projection: Map Grid of Australia, Zone 56  
Horizontal Datum: Geocentric Datum of Australia 1994

**DISCLAIMER:** Some of the information shown in this document has been provided to Council from external third parties. Council makes no representation and gives no warranty about the accuracy, reliability, completeness or suitability for any particular purpose of the information. Persons should not rely on the information shown in this document to make any decision with financial or legal implications and should instead rely on their own enquiries. To the full extent that it is able to do so in law, Council disclaims all liability (including liability in negligence) for all costs, losses and damages (including indirect and consequential costs, losses and damages) caused by or arising from anyone using or relying on the information shown in this document for any purpose whatsoever.  
© Copyright Moreton Bay Regional Council 2017

DCDB (Version Apr 2016) is reproduced with the permission of the State of Queensland



**OM-28 RRLS  
Overlay Map**



**PLANNING SCHEME  
OVERLAY MAP - RURAL RESIDENTIAL  
LOT SIZES**

Property boundaries

- Minimum lot size
- 3000 m<sup>2</sup>
  - 6000 m<sup>2</sup>
  - 2 ha
  - No further reconfiguration

Please read the following notes about this map:

This overlay map only affects you if wish to subdivide your property in the Rural Residential zone.

This map shows the minimum lot size supported by the planning scheme if reconfiguration of a lot (subdivision) is proposed in the Rural residential zone.

Refer to Section 9.4.1.11 Reconfiguring a lot code – Rural Residential zone for requirements associated with this overlay map.

For further information regarding this overlay map, please refer to the Overlay information sheet and the Rural residential zone information sheet on Council's website ([www.moretonbay.qld.gov.au/mbrplanningscheme](http://www.moretonbay.qld.gov.au/mbrplanningscheme)) or contact council on 3205 0555.

**For State Approval -  
Major Amendment 1 - December 2017**

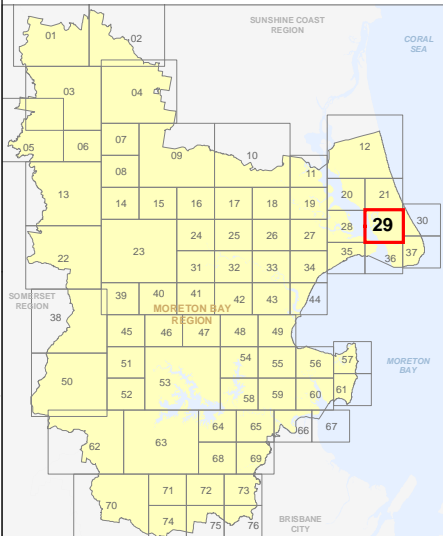
0 200 400 600 Metres

SCALE (A3): 1:15,000

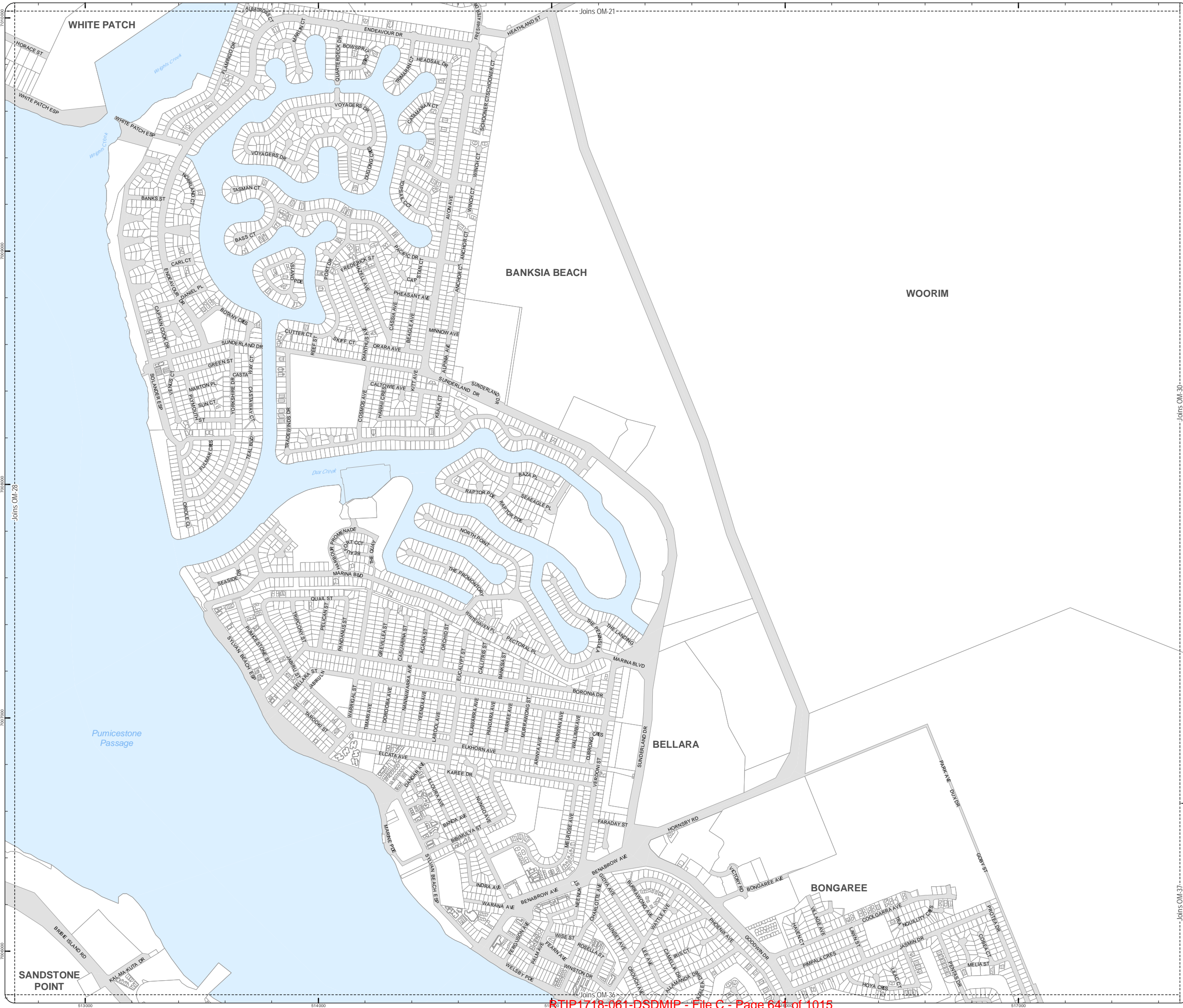
DCDB Version: April 2016  
Projection: Map Grid of Australia, Zone 56  
Horizontal Datum: Geocentric Datum of Australia 1994

**DISCLAIMER:** Some of the information shown in this document has been provided to Council from external third parties. Council makes no representation and gives no warranty about the accuracy, reliability, completeness or suitability for any particular purpose of the information. Persons should not rely on the information shown in this document to make any decision with financial or legal implications and should instead rely on their own enquiries. To the full extent that it is able to do so in law, Council disclaims all liability (including liability in negligence) for all costs, losses and damages (including indirect and consequential costs, losses and damages) caused by or arising from anyone using or relying on the information shown in this document for any purpose whatsoever. © Copyright Moreton Bay Regional Council 2017

DCDB (Version April 2016) is reproduced with the permission of the State of Queensland



**OM-29 RRLS  
Overlay Map**





**PLANNING SCHEME**  
**OVERLAY MAP - RURAL RESIDENTIAL**  
**LOT SIZES**

- Property boundaries
- Minimum lot size**
- 3000 m2
- 6000 m2
- 2 ha
- No further reconfiguration

Please read the following notes about this map:

This overlay map only affects you if wish to subdivide your property in the Rural Residential zone.

This map shows the minimum lot size supported by the planning scheme if reconfiguration of a lot (subdivision) is proposed in the Rural residential zone.

Refer to Section 9.4.1.11 Reconfiguring a lot code – Rural Residential zone for requirements associated with this overlay map.

For further information regarding this overlay map, please refer to the Overlay information sheet and the Rural residential zone information sheet on Council's website ([www.moretonbay.qld.gov.au/mbrplanningscheme](http://www.moretonbay.qld.gov.au/mbrplanningscheme)) or contact council on 3205 0555.

**For State Approval -**  
**Major Amendment 1 - December 2017**

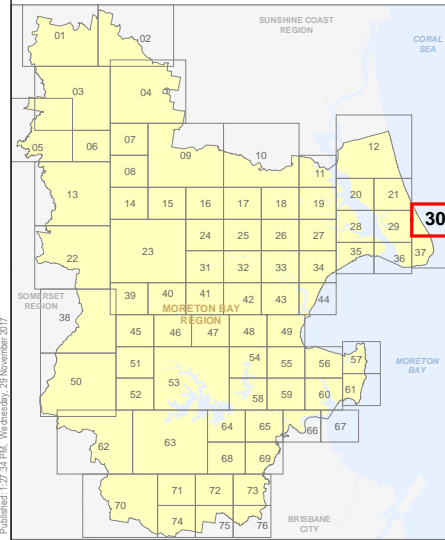
0 200 400 600 Metres

SCALE (A3): 1:15,000

DCDB Version: April 2016  
 Projection: Map Grid of Australia, Zone 56  
 Horizontal Datum: Geocentric Datum of Australia 1994

**DISCLAIMER:** Some of the information shown in this document has been provided to Council from external third parties. Council makes no representation and gives no warranty about the accuracy, reliability, completeness or suitability for any particular purpose of the information. Persons should not rely on the information shown in this document to make any decision with financial or legal implications and should instead rely on their own enquiries. To the full extent that it is able to do so in law, Council disclaims all liability (including liability in negligence) for all costs, losses and damages (including indirect and consequential costs, losses and damages) caused by or arising from anyone using or relying on the information shown in this document for any purpose whatsoever. © Copyright Moreton Bay Regional Council 2017

DCDB (Version Apr 2016) is reproduced with the permission of the State of Queensland



**OM-30 RRLS**  
**Overlay Map**



**PLANNING SCHEME**  
**OVERLAY MAP - RURAL RESIDENTIAL**  
**LOT SIZES**

- Property boundaries
- Caboolture West Local Plan

- Minimum lot size
- 3000 m2
  - 6000 m2
  - 2 ha
  - No further reconfiguration

Please read the following notes about this map:

This overlay map only affects you if wish to subdivide your property in the Rural Residential zone.

This map shows the minimum lot size supported by the planning scheme if reconfiguration of a lot (subdivision) is proposed in the Rural residential zone.

Refer to Section 9.4.1.11 Reconfiguring a lot code – Rural Residential zone for requirements associated with this overlay map.

For further information regarding this overlay map, please refer to the Overlay information sheet and the Rural residential zone information sheet on Council's website ([www.moretonbay.qld.gov.au/mbrclplanningscheme](http://www.moretonbay.qld.gov.au/mbrclplanningscheme)) or contact council on 3205 0555.

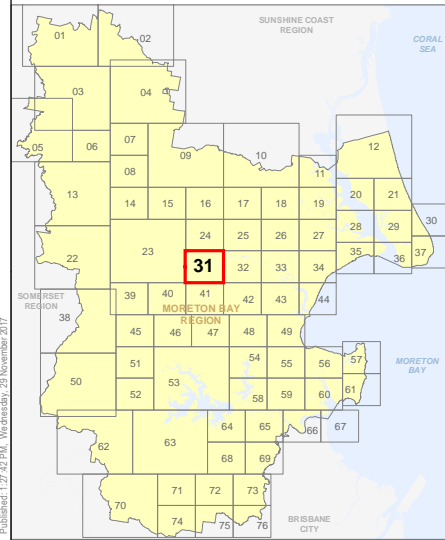
**For State Approval -**  
**Major Amendment 1 - December 2017**



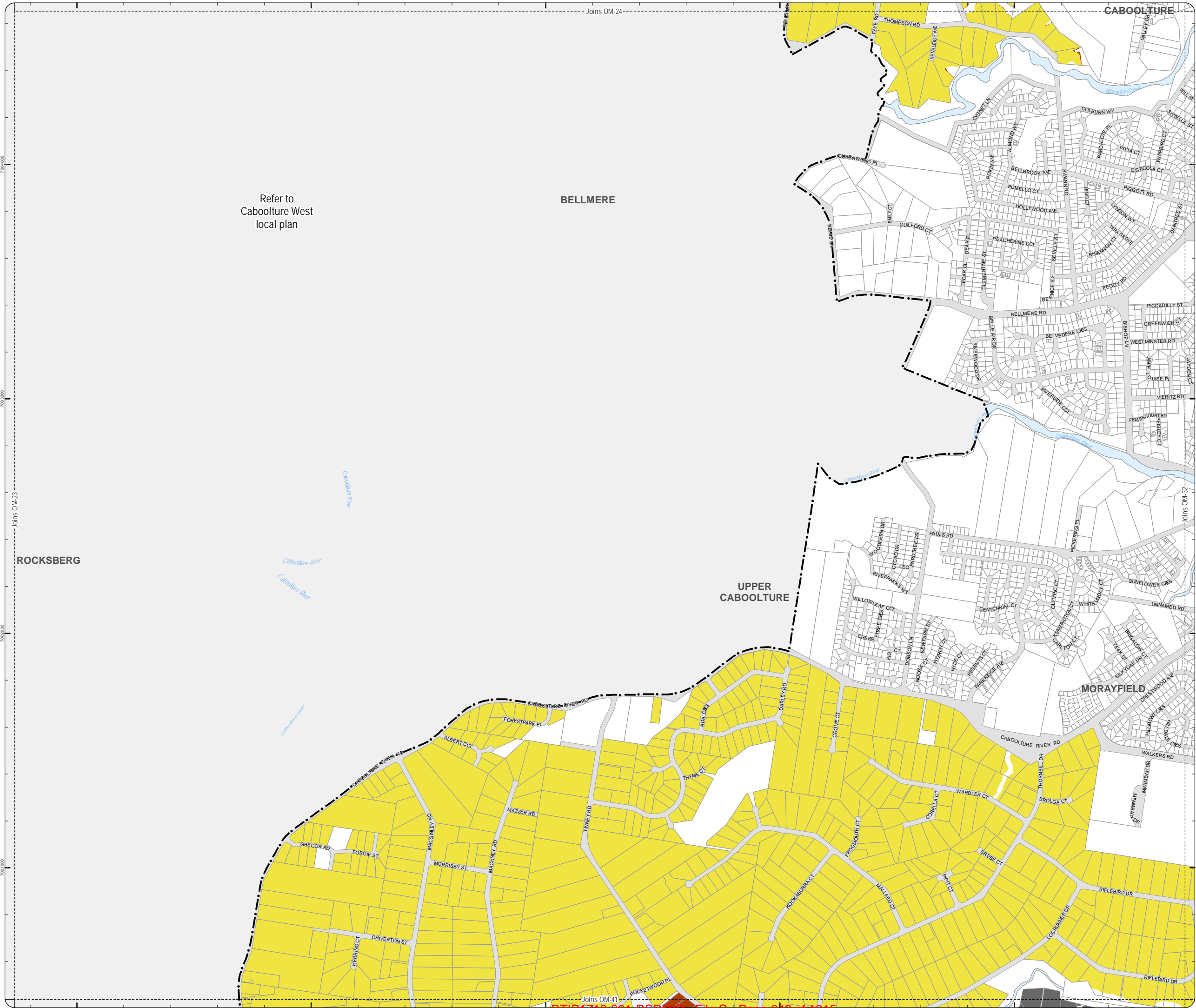
DCDB Version: April 2016  
 Projection: Map Grid of Australia, Zone 56  
 Horizontal Datum: Geocentric Datum of Australia 1994

**DISCLAIMER:** Some of the information shown in this document has been provided to Council from external third parties. Council makes no representation and gives no warranty about the accuracy, reliability, completeness or suitability for any particular purpose of the information. Persons should not rely on the information shown in this document to make any decision with financial or legal implications and should instead rely on their own enquiries. To the full extent that it is able to do so in law, Council disclaims all liability (including liability in negligence) for all costs, losses and damages (including indirect and consequential costs, losses and damages) caused by or arising from anyone using or relying on the information shown in this document for any purpose whatsoever. © Copyright Moreton Bay Regional Council 2017

DCDB (Version Apr 2016) is reproduced with the permission of the State of Queensland



**OM-31 RRLS**  
**Overlay Map**



Refer to Caboolture West local plan

**BELLMERE**

**UPPER CABOOLTURE**

**MORAYFIELD**

**ROCKSBERG**






7054000  
7033000  
7025000  
7020000  
7001000

4895000  
4890000  
4885000  
4880000

Joins OM-24  
Joins OM-23  
Joins OM-32  
Joins OM-41

RTIP1718-061-DSDMIP - File C - Page 643 of 1015

**PLANNING SCHEME**  
**OVERLAY MAP - RURAL RESIDENTIAL**  
**LOT SIZES**

-  Property boundaries
-  3000 m2
-  6000 m2
-  2 ha
-  No further reconfiguration

Please read the following notes about this map:  
This overlay map only affects you if wish to subdivide your property in the Rural Residential zone.

This map shows the minimum lot size supported by the planning scheme if reconfiguration of a lot (subdivision) is proposed in the Rural residential zone.

Refer to Section 9.4.1.11 Reconfiguring a lot code – Rural Residential zone for requirements associated with this overlay map.

For further information regarding this overlay map, please refer to the Overlay information sheet and the Rural residential zone information sheet on Council's website ([www.moretonbay.qld.gov.au/mbrclplanningscheme](http://www.moretonbay.qld.gov.au/mbrclplanningscheme)) or contact council on 3205 0555.

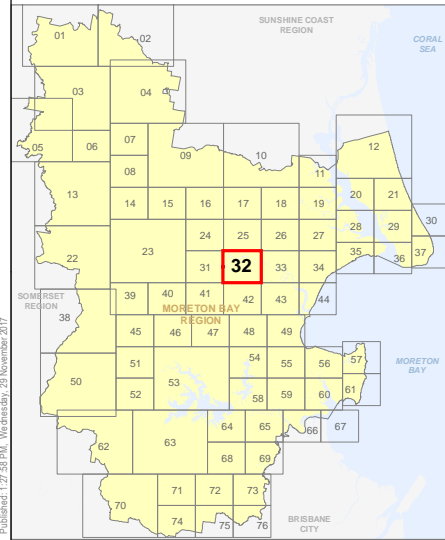
**For State Approval -**  
**Major Amendment 1 - December 2017**



SCALE (A3): 1:15,000  
DCDB Version: April 2016  
Projection: Map Grid of Australia, Zone 56  
Horizontal Datum: Geocentric Datum of Australia 1994

**DISCLAIMER:** Some of the information shown in this document has been provided to Council from external third parties. Council makes no representation and gives no warranty about the accuracy, reliability, completeness or suitability for any particular purpose of the information. Persons should not rely on the information shown in this document to make any decision with financial or legal implications and should instead rely on their own enquiries. To the full extent that it is able to do so in law, Council disclaims all liability (including liability in negligence) for all costs, losses and damages (including indirect and consequential costs, losses and damages) caused by or arising from anyone using or relying on the information shown in this document for any purpose whatsoever.  
© Copyright Moreton Bay Regional Council 2017

DCDB (Version Apr 2016) is reproduced with the permission of the State of Queensland



**OM-32 RRLS**  
**Overlay Map**



**PLANNING SCHEME  
OVERLAY MAP - RURAL RESIDENTIAL  
LOT SIZES**

- Property boundaries
- 3000 m2
- 6000 m2
- 2 ha
- No further reconfiguration

Please read the following notes about this map:  
 This overlay map only affects you if wish to subdivide your property in the Rural Residential zone.  
 This map shows the minimum lot size supported by the planning scheme if reconfiguration of a lot (subdivision) is proposed in the Rural residential zone.  
 Refer to Section 9.4.1.11 Reconfiguring a lot code – Rural Residential zone for requirements associated with this overlay map.

For further information regarding this overlay map, please refer to the Overlay information sheet and the Rural residential zone information sheet on Council's website ([www.moretonbay.qld.gov.au/mbrplanningscheme](http://www.moretonbay.qld.gov.au/mbrplanningscheme)) or contact council on 3205 0555.

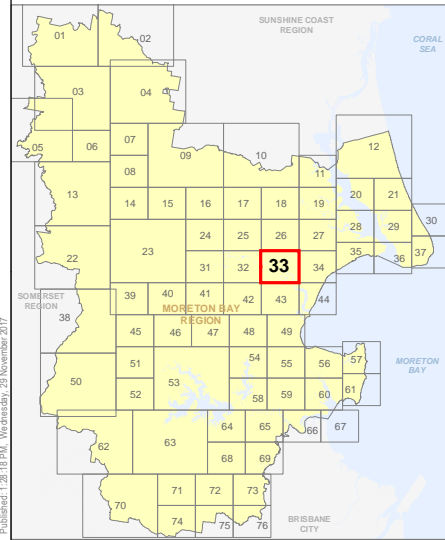
**For State Approval -  
Major Amendment 1 - December 2017**



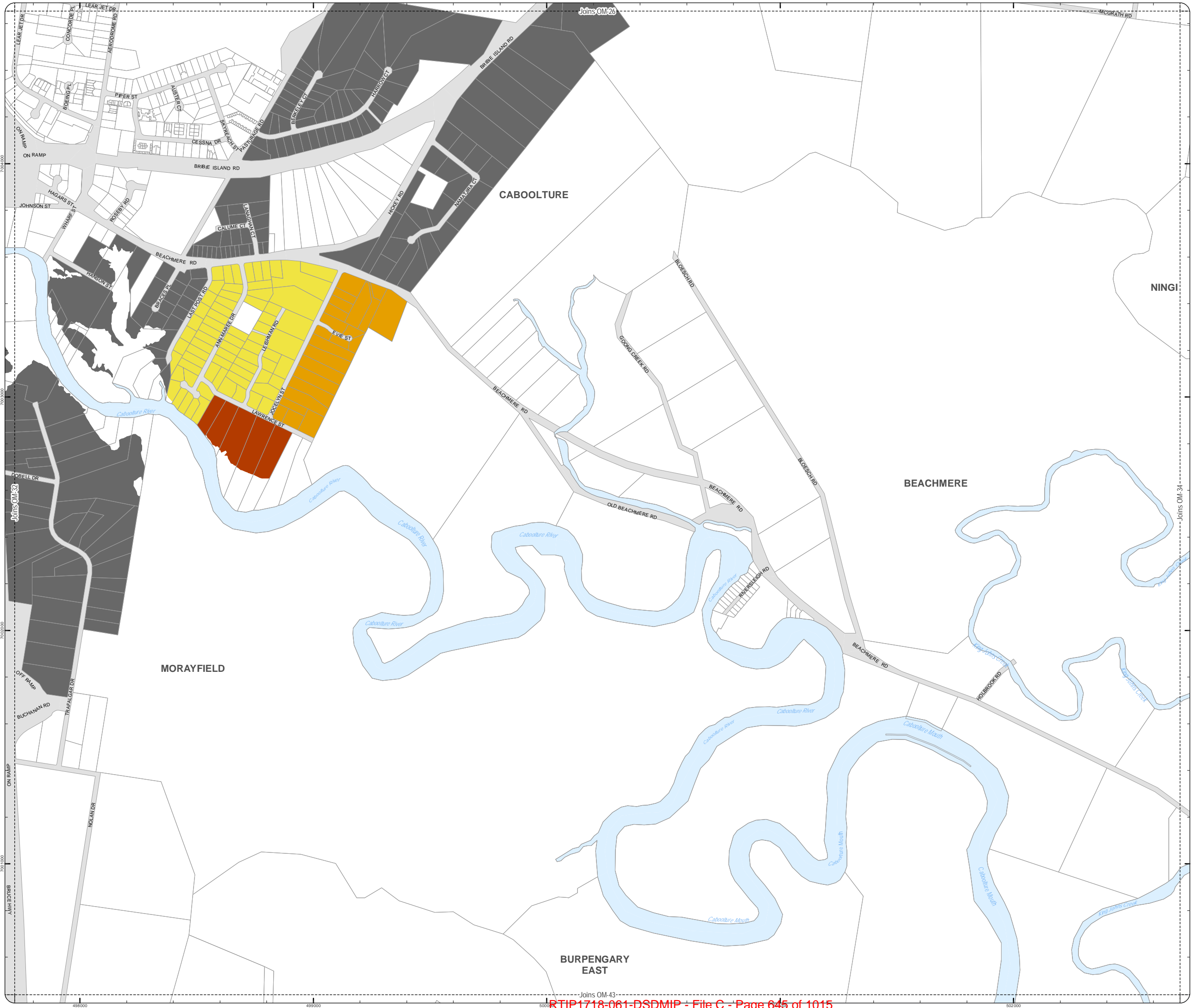
SCALE (A3): 1:15,000  
 DCDB Version: April 2016  
 Projection: Map Grid of Australia, Zone 56  
 Horizontal Datum: Geocentric Datum of Australia 1994

**DISCLAIMER:** Some of the information shown in this document has been provided to Council from external third parties. Council makes no representation and gives no warranty about the accuracy, reliability, completeness or suitability for any particular purpose of the information. Persons should not rely on the information shown in this document to make any decision with financial or legal implications and should instead rely on their own enquiries. To the full extent that it is able to do so in law, Council disclaims all liability (including liability in negligence) for all costs, losses and damages (including indirect and consequential costs, losses and damages) caused by or arising from anyone using or relying on the information shown in this document for any purpose whatsoever.  
 © Copyright Moreton Bay Regional Council 2017

DCDB (Version Apr 2016) is reproduced with the permission of the State of Queensland



**OM-33 RRLS  
Overlay Map**



**PLANNING SCHEME  
OVERLAY MAP - RURAL RESIDENTIAL  
LOT SIZES**

- Property boundaries
- Minimum lot size**
- 3000 m2
- 6000 m2
- 2 ha
- No further reconfiguration

Please read the following notes about this map:  
This overlay map only affects you if wish to subdivide your property in the Rural Residential zone.

This map shows the minimum lot size supported by the planning scheme if reconfiguration of a lot (subdivision) is proposed in the Rural residential zone.

Refer to Section 9.4.1.11 Reconfiguring a lot code – Rural Residential zone for requirements associated with this overlay map.

For further information regarding this overlay map, please refer to the Overlay information sheet and the Rural residential zone information sheet on Council's website ([www.moretonbay.qld.gov.au/mbrclplanningscheme](http://www.moretonbay.qld.gov.au/mbrclplanningscheme)) or contact council on 3205 0555.

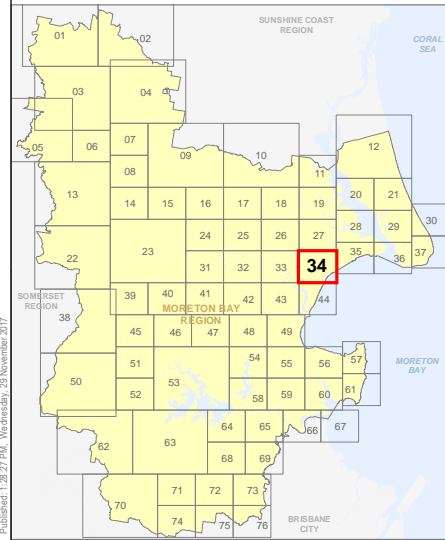
**For State Approval -  
Major Amendment 1 - December 2017**



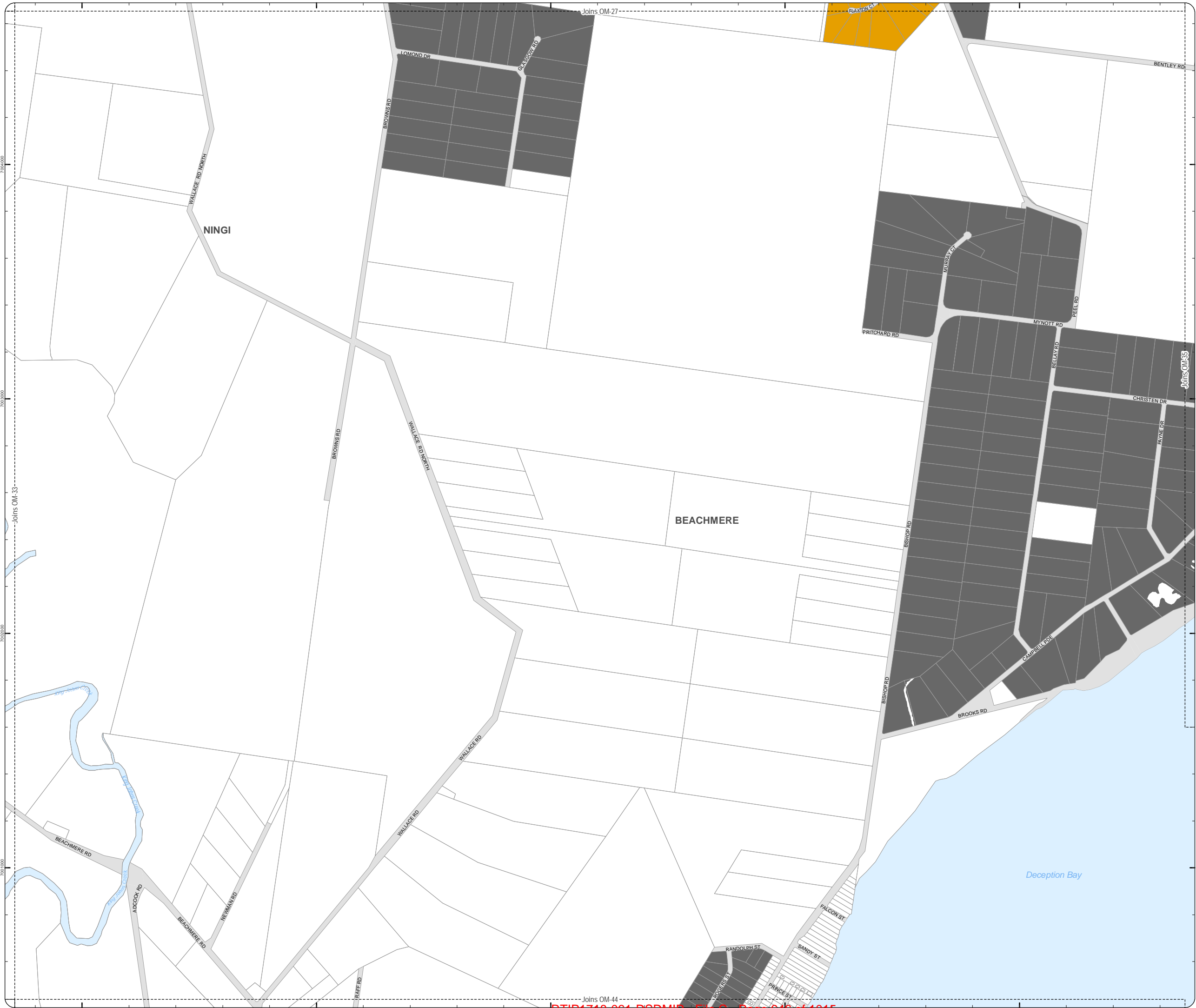
SCALE (A3): 1:15,000  
DCDB Version: April 2016  
Projection: Map Grid of Australia, Zone 56  
Horizontal Datum: Geocentric Datum of Australia 1994

**DISCLAIMER:** Some of the information shown in this document has been provided to Council from external third parties. Council makes no representation and gives no warranty about the accuracy, reliability, completeness or suitability for any particular purpose of the information. Persons should not rely on the information shown in this document to make any decision with financial or legal implications and should instead rely on their own enquiries. To the full extent that it is able to do so in law, Council disclaims all liability (including liability in negligence) for all costs, losses and damages (including indirect and consequential costs, losses and damages) caused by or arising from anyone using or relying on the information shown in this document for any purpose whatsoever.  
© Copyright Moreton Bay Regional Council 2017

DCDB (Version Apr 2016) is reproduced with the permission of the State of Queensland



**OM-34 RRLS  
Overlay Map**



**PLANNING SCHEME  
OVERLAY MAP - RURAL RESIDENTIAL  
LOT SIZES**

- Property boundaries
- 3000 m2
- 6000 m2
- 2 ha
- No further reconfiguration

Please read the following notes about this map:

This overlay map only affects you if wish to subdivide your property in the Rural Residential zone.

This map shows the minimum lot size supported by the planning scheme if reconfiguration of a lot (subdivision) is proposed in the Rural residential zone.

Refer to Section 9.4.1.11 Reconfiguring a lot code – Rural Residential zone for requirements associated with this overlay map.

For further information regarding this overlay map, please refer to the Overlay information sheet and the Rural residential zone information sheet on Council's website ([www.moretonbay.qld.gov.au/mbrplanningscheme](http://www.moretonbay.qld.gov.au/mbrplanningscheme)) or contact council on 3205 0555.

**For State Approval -  
Major Amendment 1 - December 2017**

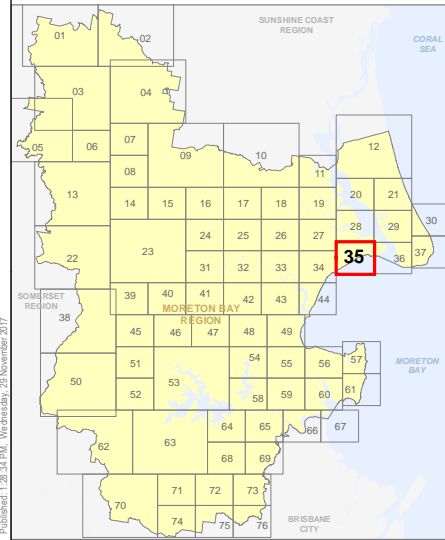
0 200 400 600 Metres

SCALE (A3): 1:15,000

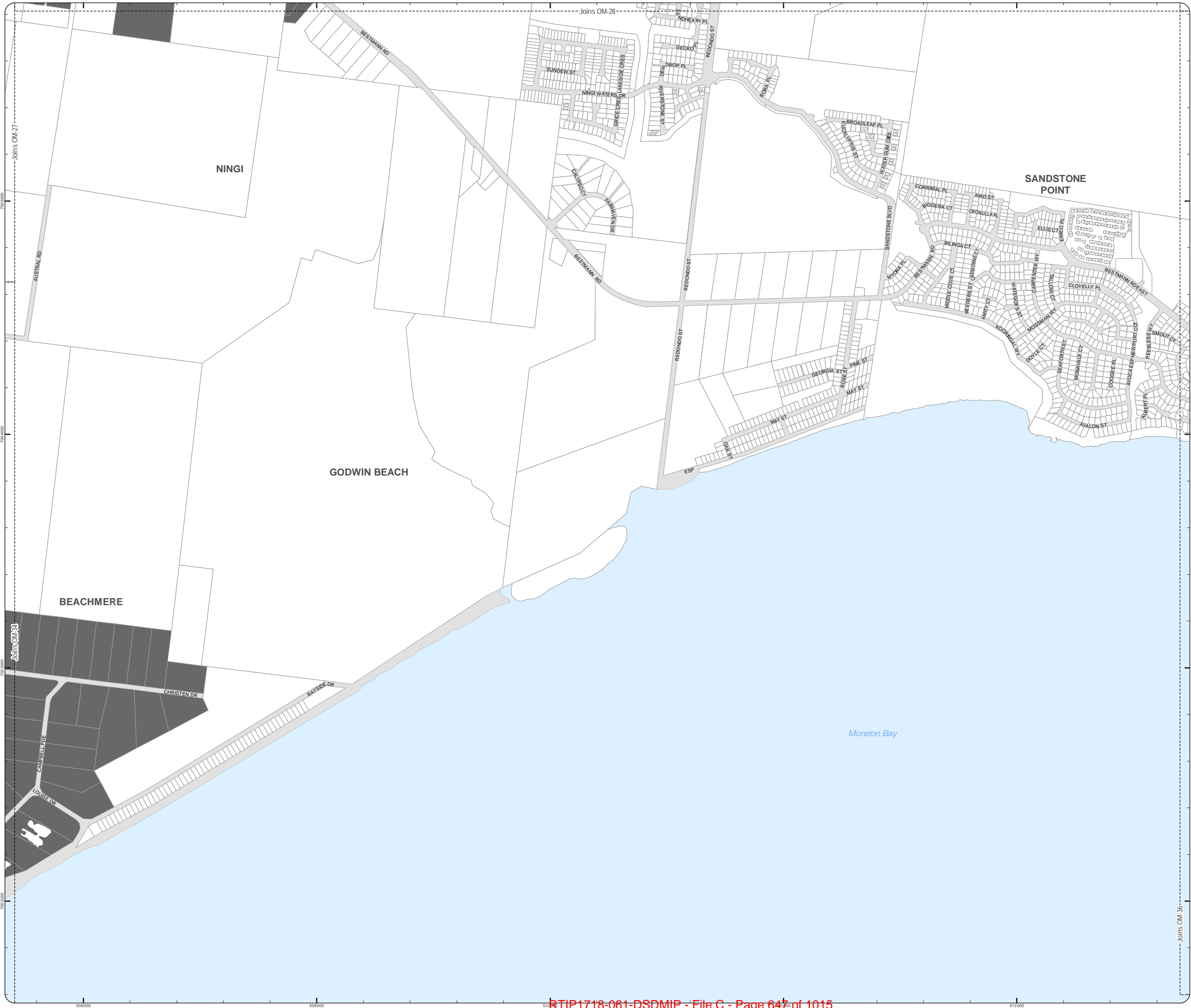
DCDB Version: April 2016  
Projection: Map Grid of Australia, Zone 56  
Horizontal Datum: Geocentric Datum of Australia 1994

**DISCLAIMER:** Some of the information shown in this document has been provided to Council from external third parties. Council makes no representation and gives no warranty about the accuracy, reliability, completeness or suitability for any particular purpose of the information. Persons should not rely on the information shown in this document to make any decision with financial or legal implications and should instead rely on their own enquiries. To the full extent that it is able to do so in law, Council disclaims all liability (including liability in negligence) for all costs, losses and damages (including indirect and consequential costs, losses and damages) caused by or arising from anyone using or relying on the information shown in this document for any purpose whatsoever.  
© Copyright Moreton Bay Regional Council 2017

DCDB (Version Apr 2016) is reproduced with the permission of the State of Queensland



**OM-35 RRLS  
Overlay Map**



**PLANNING SCHEME  
OVERLAY MAP - RURAL RESIDENTIAL  
LOT SIZES**

Property boundaries

- Minimum lot size
- 3000 m2
  - 6000 m2
  - 2 ha
  - No further reconfiguration

Please read the following notes about this map:

This overlay map only affects you if wish to subdivide your property in the Rural Residential zone.

This map shows the minimum lot size supported by the planning scheme if reconfiguration of a lot (subdivision) is proposed in the Rural residential zone.

Refer to Section 9.4.1.11 Reconfiguring a lot code – Rural Residential zone for requirements associated with this overlay map.

For further information regarding this overlay map, please refer to the Overlay information sheet and the Rural residential zone information sheet on Council's website ([www.moretonbay.qld.gov.au/mbrclplanningscheme](http://www.moretonbay.qld.gov.au/mbrclplanningscheme)) or contact council on 3205 0555.

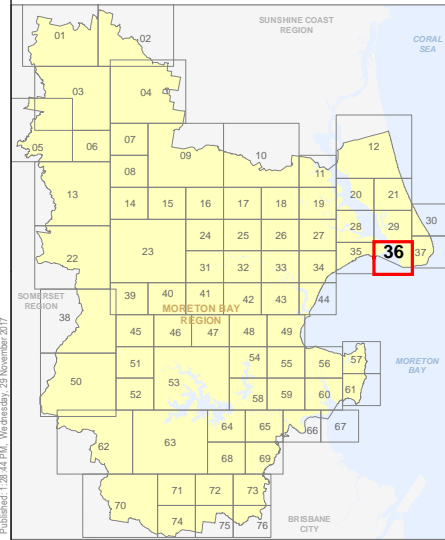
**For State Approval -  
Major Amendment 1 - December 2017**



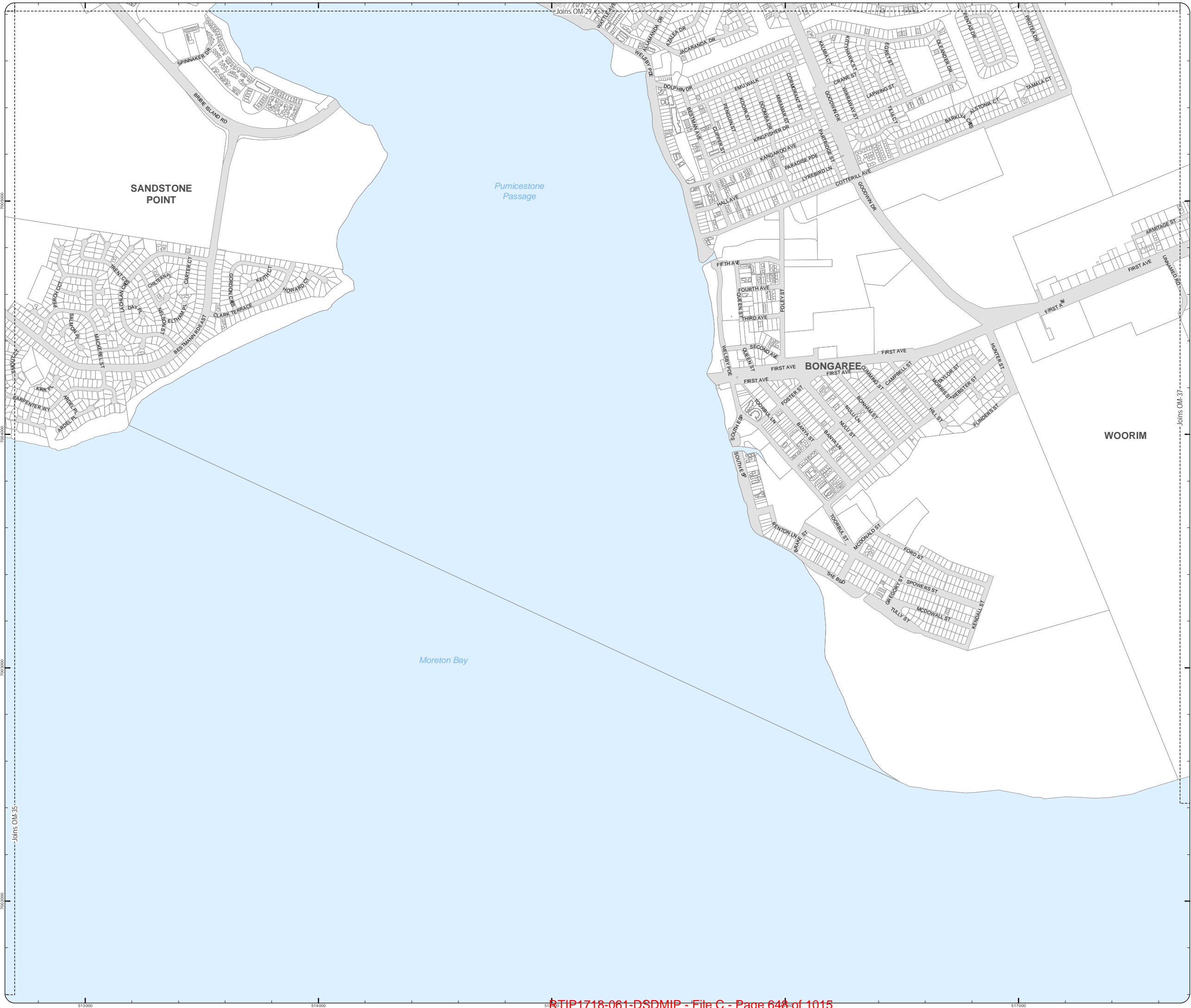
SCALE (A3): 1:15,000  
 DCDB Version: April 2016  
 Projection: Map Grid of Australia, Zone 56  
 Horizontal Datum: Geocentric Datum of Australia 1994

**DISCLAIMER:** Some of the information shown in this document has been provided to Council from external third parties. Council makes no representation and gives no warranty about the accuracy, reliability, completeness or suitability for any particular purpose of the information. Persons should not rely on the information shown in this document to make any decision with financial or legal implications and should instead rely on their own enquiries. To the full extent that it is able to do so in law, Council disclaims all liability (including liability in negligence) for all costs, losses and damages (including indirect and consequential costs, losses and damages) caused by or arising from anyone using or relying on the information shown in this document for any purpose whatsoever.  
 © Copyright Moreton Bay Regional Council 2017

DCDB (Version Apr 2016) is reproduced with the permission of the State of Queensland



**OM-36 RRLS  
Overlay Map**



**PLANNING SCHEME**  
**OVERLAY MAP - RURAL RESIDENTIAL**  
**LOT SIZES**

- Property boundaries
- Minimum lot size**
- 3000 m2
- 6000 m2
- 2 ha
- No further reconfiguration

Please read the following notes about this map:

This overlay map only affects you if wish to subdivide your property in the Rural Residential zone.

This map shows the minimum lot size supported by the planning scheme if reconfiguration of a lot (subdivision) is proposed in the Rural residential zone.

Refer to Section 9.4.1.11 Reconfiguring a lot code – Rural Residential zone for requirements associated with this overlay map.

For further information regarding this overlay map, please refer to the Overlay information sheet and the Rural residential zone information sheet on Council's website ([www.moretonbay.qld.gov.au/mbrplanningscheme](http://www.moretonbay.qld.gov.au/mbrplanningscheme)) or contact council on 3205 0555.

**For State Approval -**  
**Major Amendment 1 - December 2017**

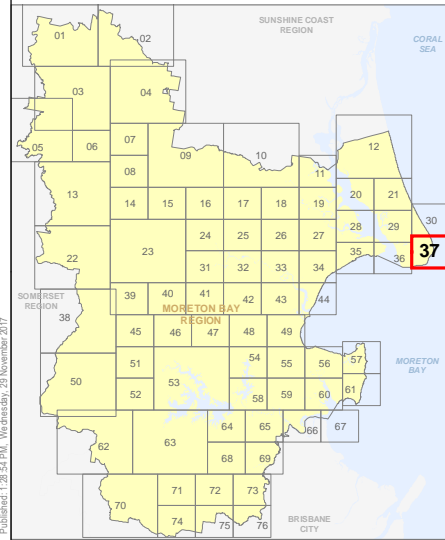
0 200 400 600 Metres

SCALE (A3): 1:15,000

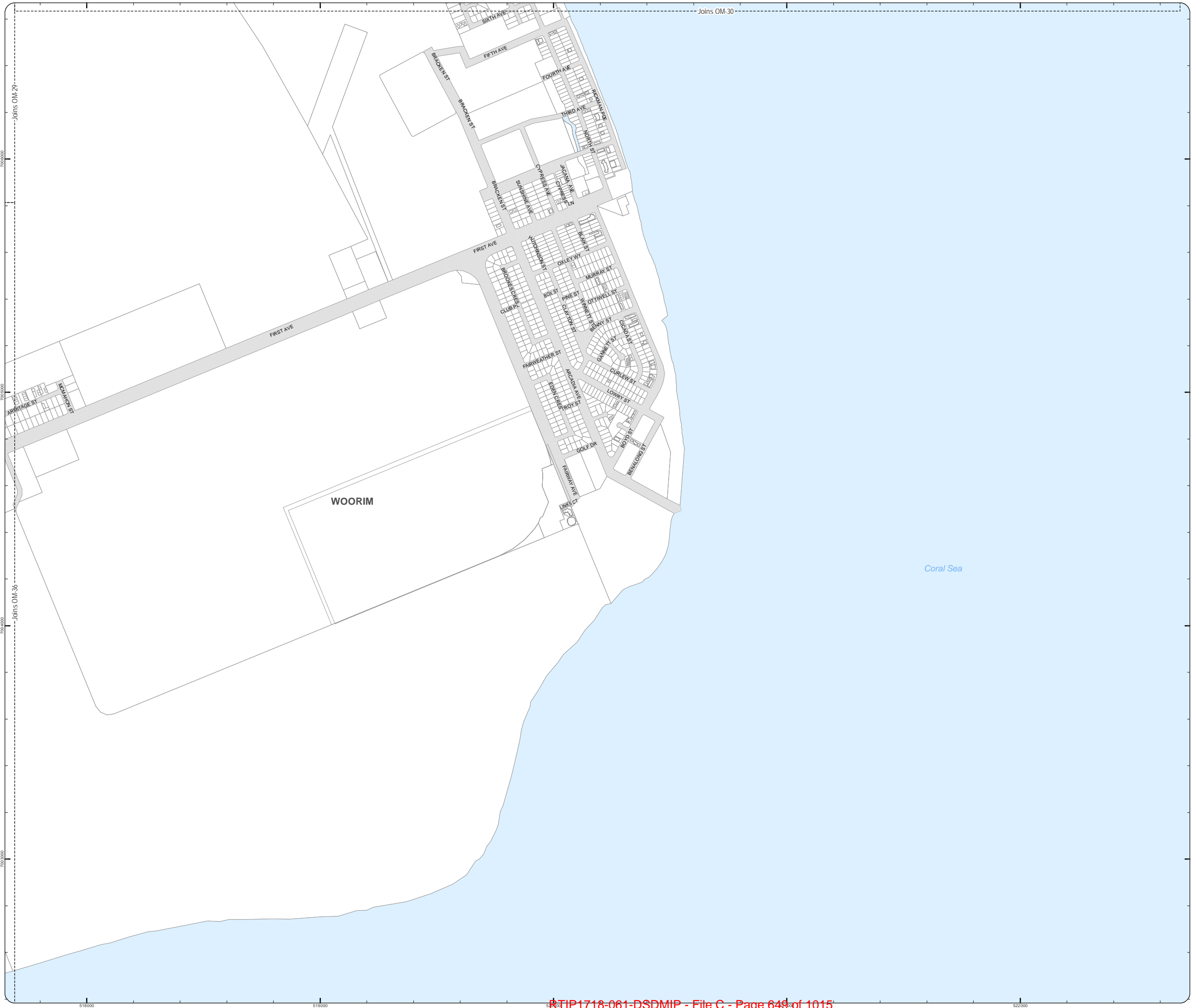
DCDB Version: April 2016  
 Projection: Map Grid of Australia, Zone 56  
 Horizontal Datum: Geocentric Datum of Australia 1994

**DISCLAIMER:** Some of the information shown in this document has been provided to Council from external third parties. Council makes no representation and gives no warranty about the accuracy, reliability, completeness or suitability for any particular purpose of the information. Persons should not rely on the information shown in this document to make any decision with financial or legal implications and should instead rely on their own enquiries. To the full extent that it is able to do so in law, Council disclaims all liability (including liability in negligence) for all costs, losses and damages (including indirect and consequential costs, losses and damages) caused by or arising from anyone using or relying on the information shown in this document for any purpose whatsoever.  
 © Copyright Moreton Bay Regional Council 2017

DCDB (Version Apr 2016) is reproduced with the permission of the State of Queensland



**OM-37 RRLS**  
**Overlay Map**





**PLANNING SCHEME  
OVERLAY MAP - RURAL RESIDENTIAL  
LOT SIZES**

Property boundaries

- Minimum lot size
- 3000 m2
  - 6000 m2
  - 2 ha
  - No further reconfiguration

Please read the following notes about this map:

This overlay map only affects you if wish to subdivide your property in the Rural Residential zone.

This map shows the minimum lot size supported by the planning scheme if reconfiguration of a lot (subdivision) is proposed in the Rural residential zone.

Refer to Section 9.4.1.11 Reconfiguring a lot code – Rural Residential zone for requirements associated with this overlay map.

For further information regarding this overlay map, please refer to the Overlay information sheet and the Rural residential zone information sheet on Council's website ([www.moretonbay.qld.gov.au/mbrplanningscheme](http://www.moretonbay.qld.gov.au/mbrplanningscheme)) or contact council on 3205 0555.

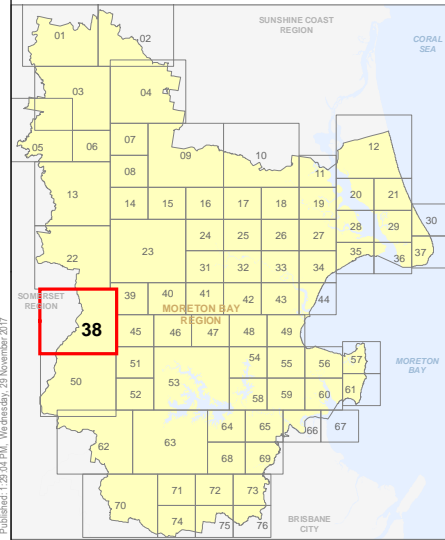
**For State Approval -  
Major Amendment 1 - December 2017**



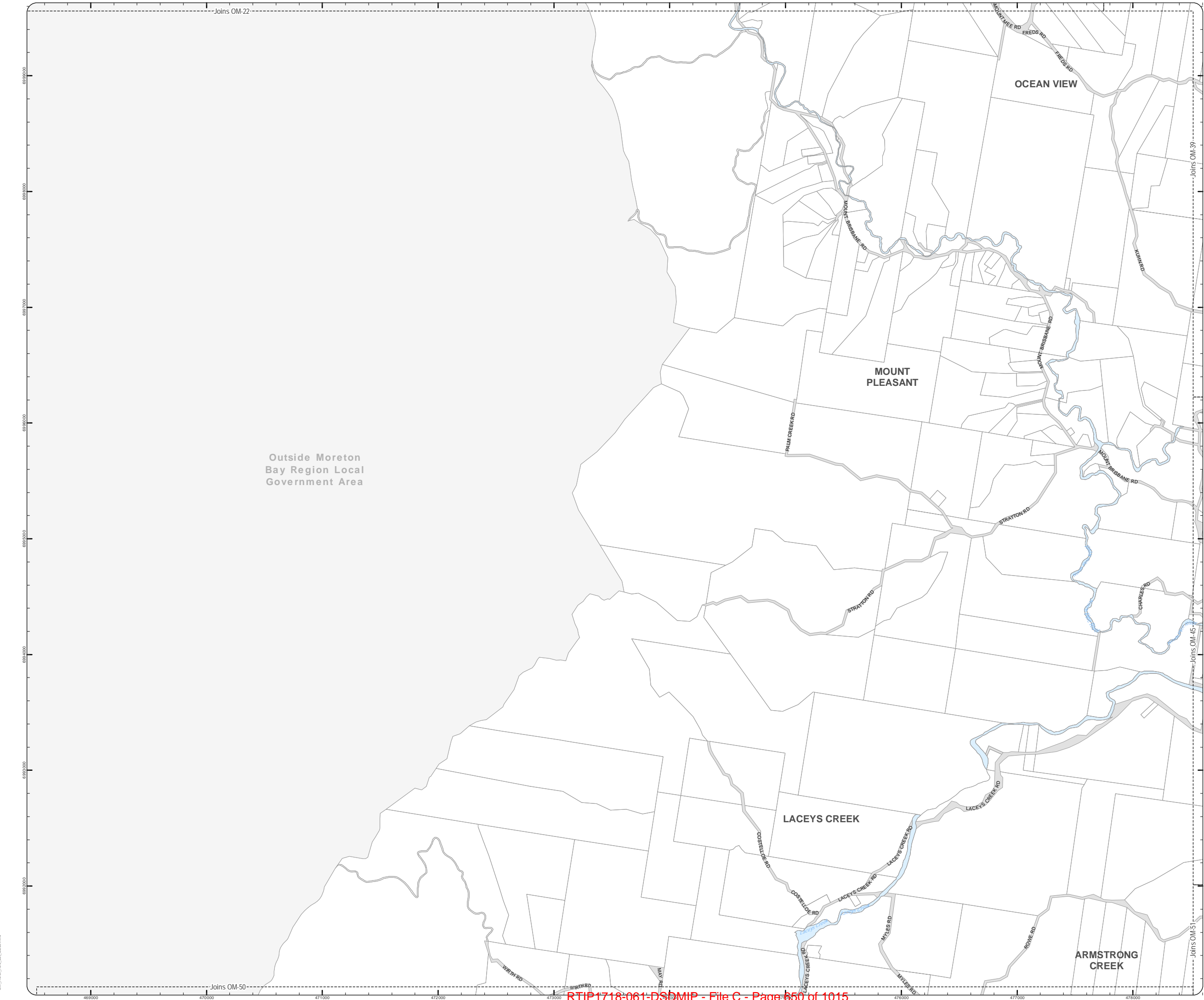
SCALE (A3): 1:30,000  
 DCDB Version: April 2016  
 Projection: Map Grid of Australia, Zone 56  
 Horizontal Datum: Geocentric Datum of Australia 1994

**DISCLAIMER:** Some of the information shown in this document has been provided to Council from external third parties. Council makes no representation and gives no warranty about the accuracy, reliability, completeness or suitability for any particular purpose of the information. Persons should not rely on the information shown in this document to make any decision with financial or legal implications and should instead rely on their own enquiries. To the full extent that it is able to do so in law, Council disclaims all liability (including liability in negligence) for all costs, losses and damages (including indirect and consequential costs, losses and damages) caused by or arising from anyone using or relying on the information shown in this document for any purpose whatsoever.  
 © Copyright Moreton Bay Regional Council 2017

DCDB (Version Apr 2016) is reproduced with the permission of the State of Queensland



**OM-38 RRLS  
Overlay Map**



Outside Moreton  
Bay Region Local  
Government Area

**PLANNING SCHEME  
OVERLAY MAP - RURAL RESIDENTIAL  
LOT SIZES**

- Property boundaries
- Minimum lot size**
- 3000 m2
- 6000 m2
- 2 ha
- No further reconfiguration

Please read the following notes about this map:

This overlay map only affects you if wish to subdivide your property in the Rural Residential zone.

This map shows the minimum lot size supported by the planning scheme if reconfiguration of a lot (subdivision) is proposed in the Rural residential zone.

Refer to Section 9.4.1.11 Reconfiguring a lot code – Rural Residential zone for requirements associated with this overlay map.

For further information regarding this overlay map, please refer to the Overlay information sheet and the Rural residential zone information sheet on Council's website ([www.moretonbay.qld.gov.au/mbrplanningscheme](http://www.moretonbay.qld.gov.au/mbrplanningscheme)) or contact council on 3205 0555.

**For State Approval -  
Major Amendment 1 - December 2017**

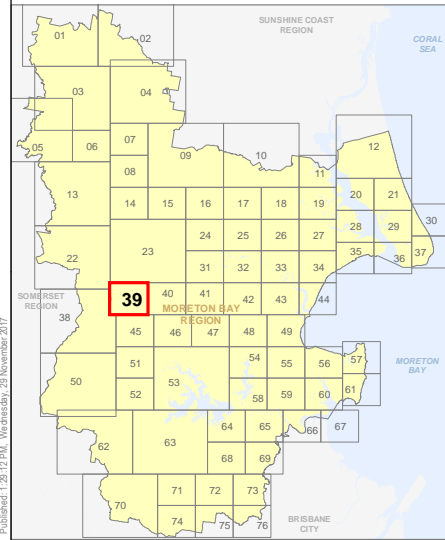


SCALE (A3): 1:15,000

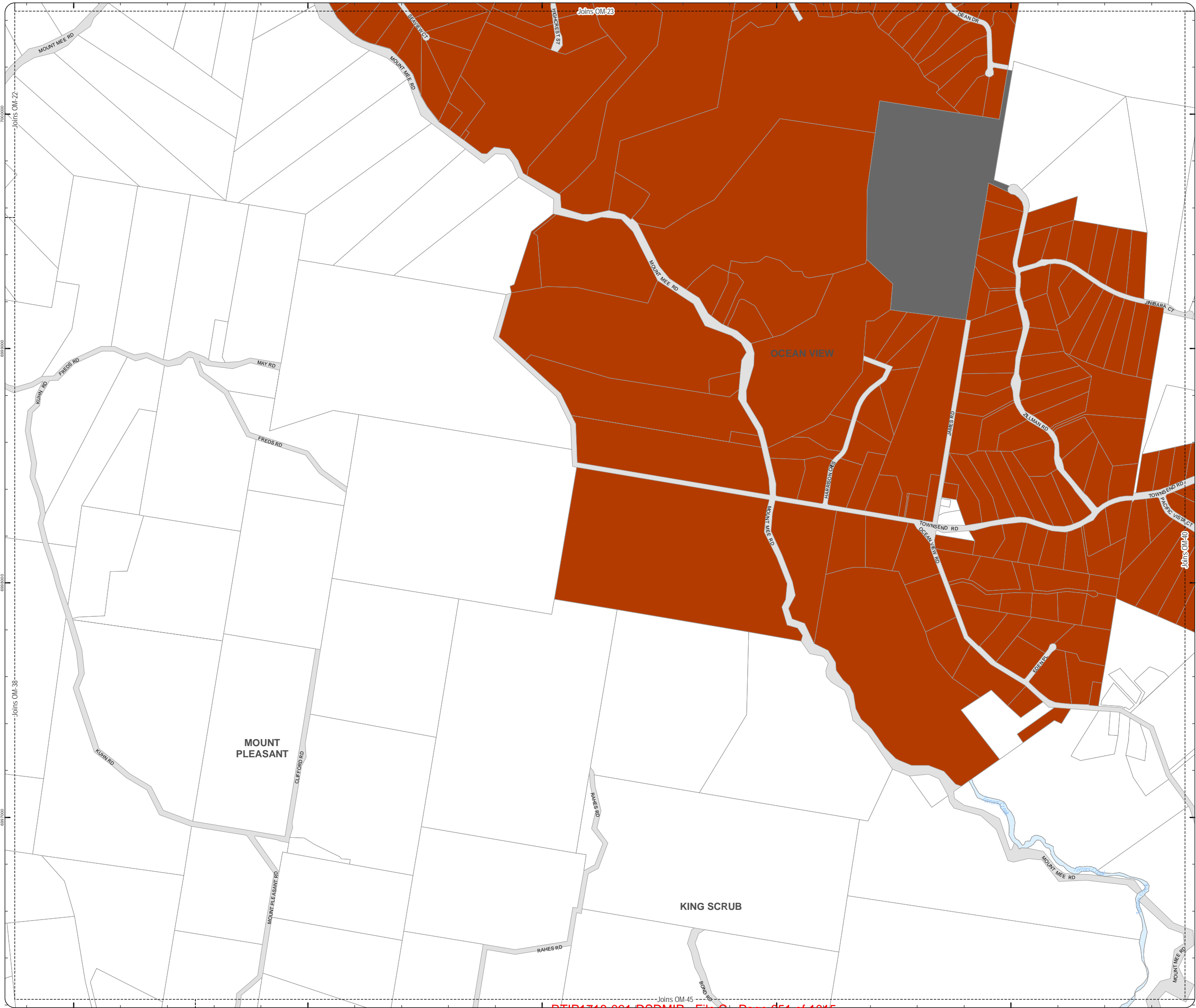
DCDB Version: April 2016  
Projection: Map Grid of Australia, Zone 56  
Horizontal Datum: Geocentric Datum of Australia 1994

**DISCLAIMER:** Some of the information shown in this document has been provided to Council from external third parties. Council makes no representation and gives no warranty about the accuracy, reliability, completeness or suitability for any particular purpose of the information. Persons should not rely on the information shown in this document to make any decision with financial or legal implications and should instead rely on their own enquiries. To the full extent that it is able to do so in law, Council disclaims all liability (including liability in negligence) for all costs, losses and damages (including indirect and consequential costs, losses and damages) caused by or arising from anyone using or relying on the information shown in this document for any purpose whatsoever. © Copyright Moreton Bay Regional Council 2017

DCDB (Version Apr 2016) is reproduced with the permission of the State of Queensland



**OM-39 RRLS  
Overlay Map**



**PLANNING SCHEME**  
**OVERLAY MAP - RURAL RESIDENTIAL**  
**LOT SIZES**

- Property boundaries
- Caboolture West Local Plan

- Minimum lot size
- 3000 m2
  - 6000 m2
  - 2 ha
  - No further reconfiguration

Please read the following notes about this map:

This overlay map only affects you if wish to subdivide your property in the Rural Residential zone.

This map shows the minimum lot size supported by the planning scheme if reconfiguration of a lot (subdivision) is proposed in the Rural residential zone.

Refer to Section 9.4.1.11 Reconfiguring a lot code – Rural Residential zone for requirements associated with this overlay map.

For further information regarding this overlay map, please refer to the Overlay information sheet and the Rural residential zone information sheet on Council's website ([www.moretonbay.qld.gov.au/mbrplanningscheme](http://www.moretonbay.qld.gov.au/mbrplanningscheme)) or contact council on 3205 0555.

**For State Approval -**  
**Major Amendment 1 - December 2017**

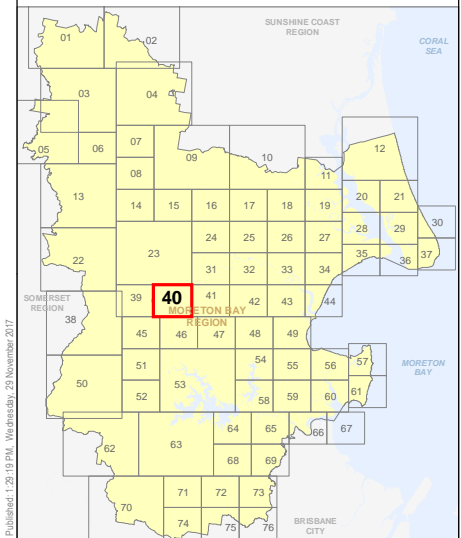


SCALE (A3): 1:15,000

DCDB Version: April 2016  
Projection: Map Grid of Australia, Zone 56  
Horizontal Datum: Geocentric Datum of Australia 1994

**DISCLAIMER:** Some of the information shown in this document has been provided to Council from external third parties. Council makes no representation and gives no warranty about the accuracy, reliability, completeness or suitability for any particular purpose of the information. Persons should not rely on the information shown in this document to make any decision with financial or legal implications and should instead rely on their own enquiries. To the full extent that it is able to do so in law, Council disclaims all liability (including liability in negligence) for all costs, losses and damages (including indirect and consequential costs, losses and damages) caused by or arising from anyone using or relying on the information shown in this document for any purpose whatsoever. © Copyright Moreton Bay Regional Council 2017

DCDB (Version Apr 2016) is reproduced with the permission of the State of Queensland



**OM-40 RRLS**  
**Overlay Map**



**PLANNING SCHEME  
OVERLAY MAP - RURAL RESIDENTIAL  
LOT SIZES**

- Property boundaries
- Caboolture West Local Plan

- Minimum lot size
- 3000 m2
  - 6000 m2
  - 2 ha
  - No further reconfiguration

Please read the following notes about this map:

This overlay map only affects you if wish to subdivide your property in the Rural Residential zone.

This map shows the minimum lot size supported by the planning scheme if reconfiguration of a lot (subdivision) is proposed in the Rural residential zone.

Refer to Section 9.4.1.11 Reconfiguring a lot code – Rural Residential zone for requirements associated with this overlay map.

For further information regarding this overlay map, please refer to the Overlay information sheet and the Rural residential zone information sheet on Council's website ([www.moretonbay.qld.gov.au/mbrplanningscheme](http://www.moretonbay.qld.gov.au/mbrplanningscheme)) or contact council on 3205 0555.

**For State Approval -  
Major Amendment 1 - December 2017**

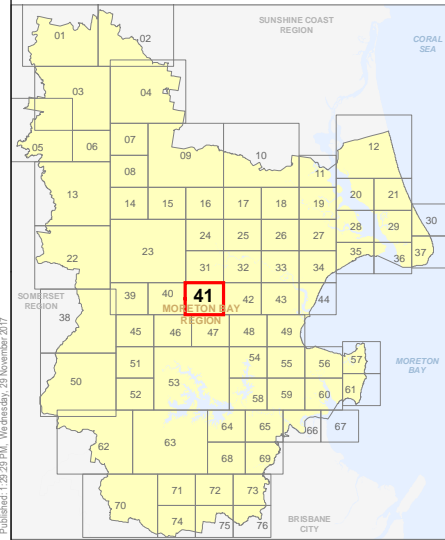


SCALE (A3): 1:15,000

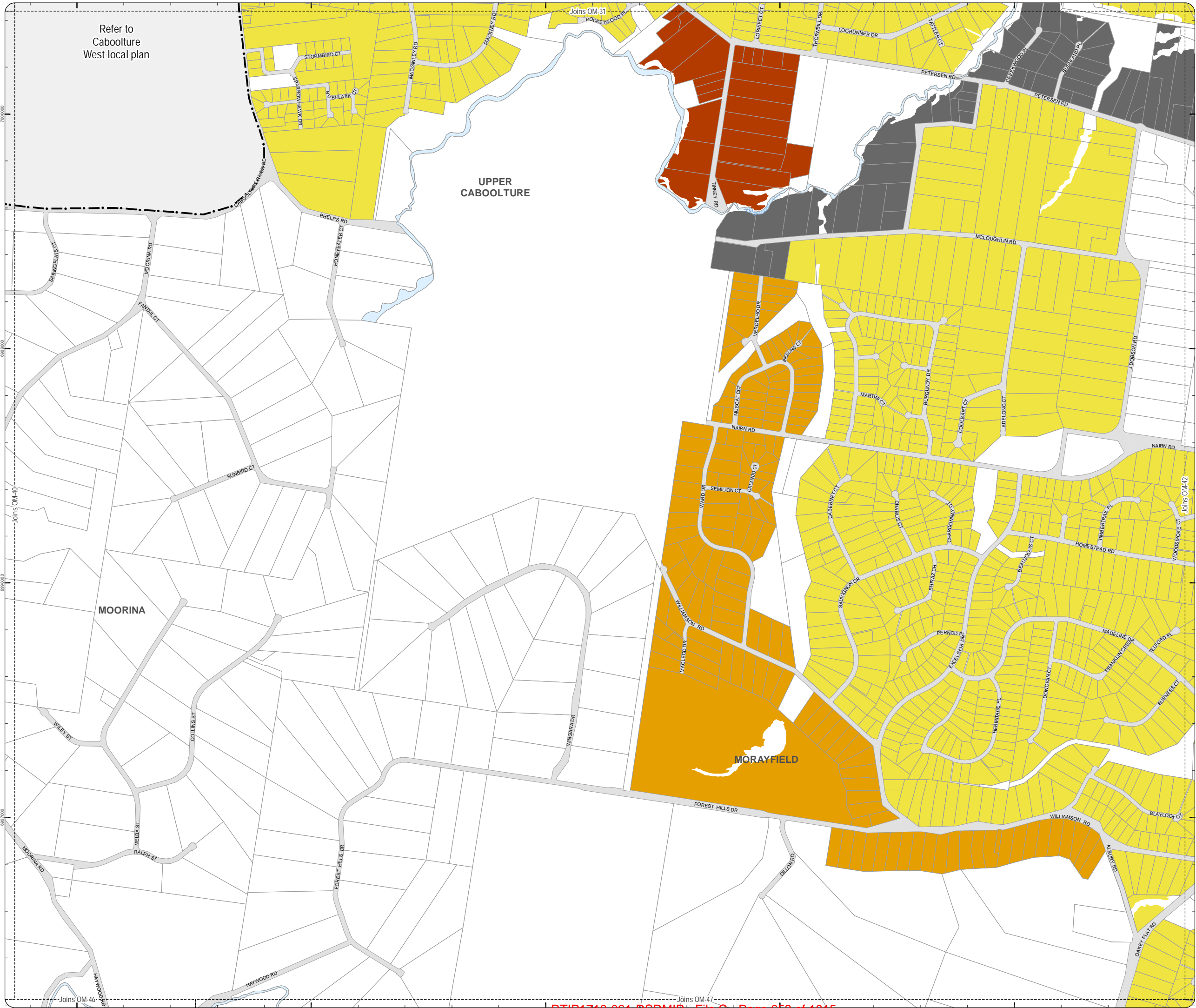
DCDB Version: April 2016  
Projection: Map Grid of Australia, Zone 56  
Horizontal Datum: Geocentric Datum of Australia 1994

**DISCLAIMER:** Some of the information shown in this document has been provided to Council from external third parties. Council makes no representation and gives no warranty about the accuracy, reliability, completeness or suitability for any particular purpose of the information. Persons should not rely on the information shown in this document to make any decision with financial or legal implications and should instead rely on their own enquiries. To the full extent that it is able to do so in law, Council disclaims all liability (including liability in negligence) for all costs, losses and damages (including indirect and consequential costs, losses and damages) caused by or arising from anyone using or relying on the information shown in this document for any purpose whatsoever. © Copyright Moreton Bay Regional Council 2017

DCDB (Version Apr 2016) is reproduced with the permission of the State of Queensland



**OM-41 RRLS  
Overlay Map**



**PLANNING SCHEME  
OVERLAY MAP - RURAL RESIDENTIAL  
LOT SIZES**

- Property boundaries
- Minimum lot size
  - 3000 m2
  - 6000 m2
  - 2 ha
  - No further reconfiguration

Please read the following notes about this map:

This overlay map only affects you if wish to subdivide your property in the Rural Residential zone.

This map shows the minimum lot size supported by the planning scheme if reconfiguration of a lot (subdivision) is proposed in the Rural residential zone.

Refer to Section 9.4.1.11 Reconfiguring a lot code – Rural Residential zone for requirements associated with this overlay map.

For further information regarding this overlay map, please refer to the Overlay information sheet and the Rural residential zone information sheet on Council's website ([www.moretonbay.qld.gov.au/mbrplanningscheme](http://www.moretonbay.qld.gov.au/mbrplanningscheme)) or contact council on 3205 0555.

**For State Approval -  
Major Amendment 1 - December 2017**

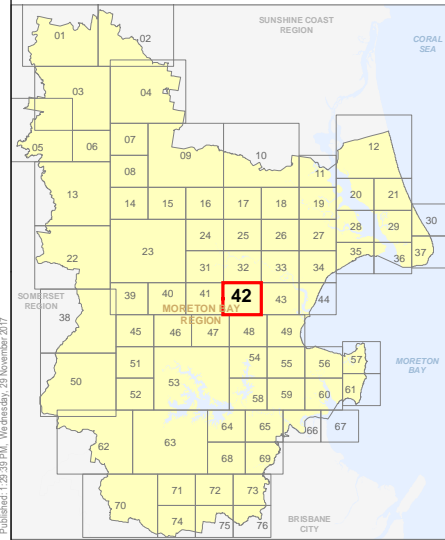
0 200 400 600 Metres

SCALE (A3): 1:15,000

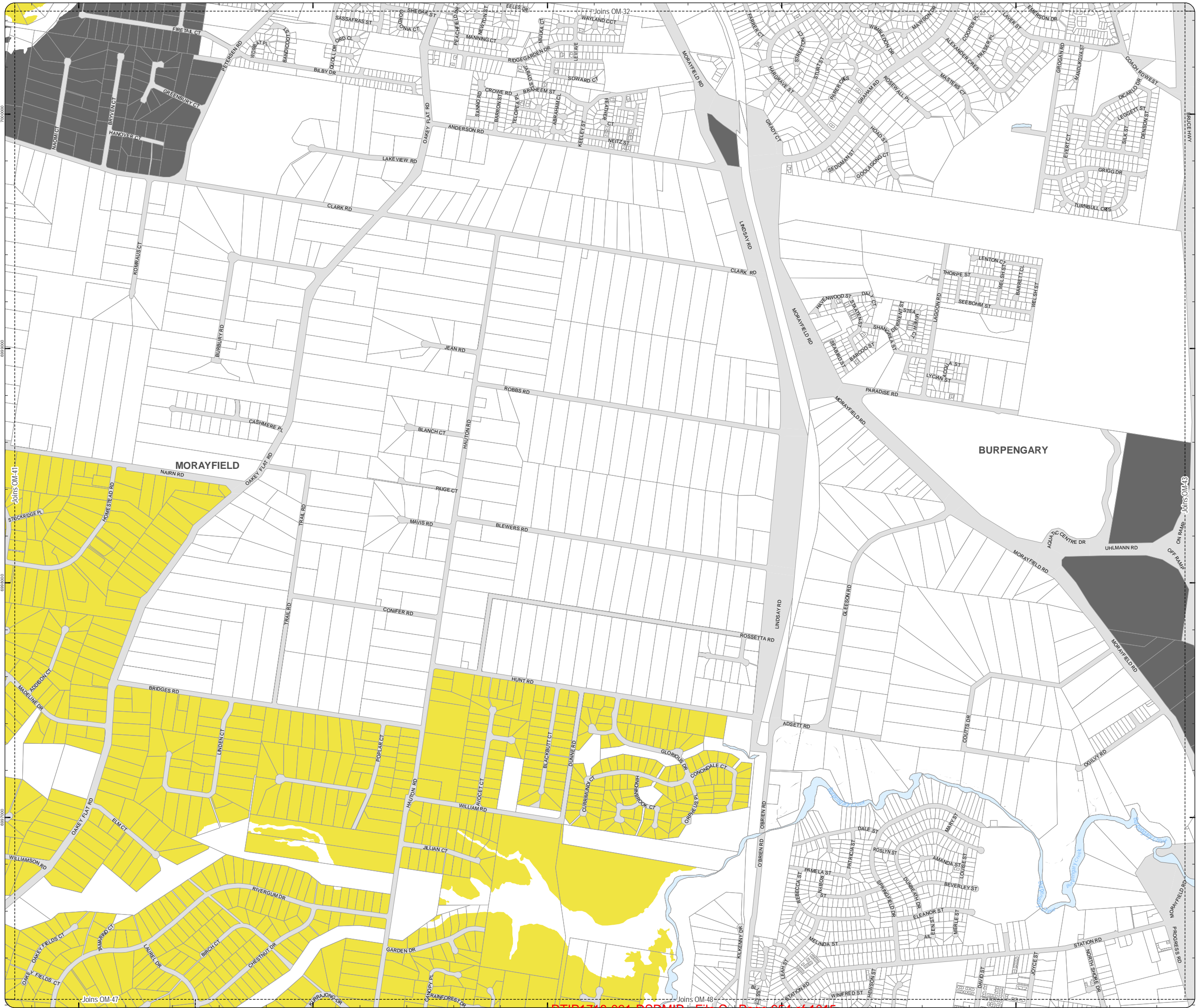
DCDB Version: April 2016  
Projection: Map Grid of Australia, Zone 56  
Horizontal Datum: Geocentric Datum of Australia 1994

**DISCLAIMER:** Some of the information shown in this document has been provided to Council from external third parties. Council makes no representation and gives no warranty about the accuracy, reliability, completeness or suitability for any particular purpose of the information. Persons should not rely on the information shown in this document to make any decision with financial or legal implications and should instead rely on their own enquiries. To the full extent that it is able to do so in law, Council disclaims all liability (including liability in negligence) for all costs, losses and damages (including indirect and consequential costs, losses and damages) caused by or arising from anyone using or relying on the information shown in this document for any purpose whatsoever. © Copyright Moreton Bay Regional Council 2017

DCDB (Version Apr 2016) is reproduced with the permission of the State of Queensland



**OM-42 RRLS  
Overlay Map**



**PLANNING SCHEME  
OVERLAY MAP - RURAL RESIDENTIAL  
LOT SIZES**

- Property boundaries
- 3000 m2
- 6000 m2
- 2 ha
- No further reconfiguration

Please read the following notes about this map:  
 This overlay map only affects you if wish to subdivide your property in the Rural Residential zone.  
 This map shows the minimum lot size supported by the planning scheme if reconfiguration of a lot (subdivision) is proposed in the Rural Residential zone.  
 Refer to Section 9.4.1.11 Reconfiguring a lot code – Rural Residential zone for requirements associated with this overlay map.

For further information regarding this overlay map, please refer to the Overlay information sheet and the Rural residential zone information sheet on Council's website ([www.moretonbay.qld.gov.au/mbrplanningscheme](http://www.moretonbay.qld.gov.au/mbrplanningscheme)) or contact council on 3205 0555.

**For State Approval -  
Major Amendment 1 - December 2017**

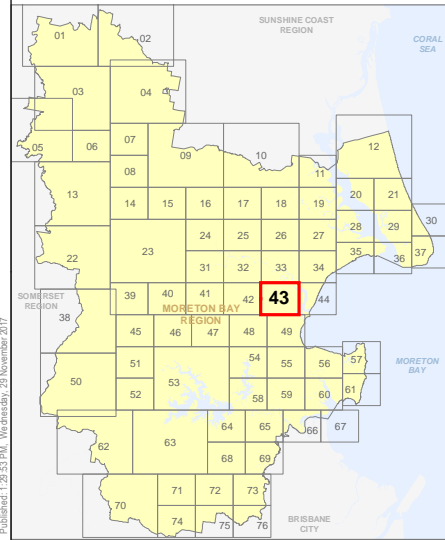
0 200 400 600 Metres

SCALE (A3): 1:15,000

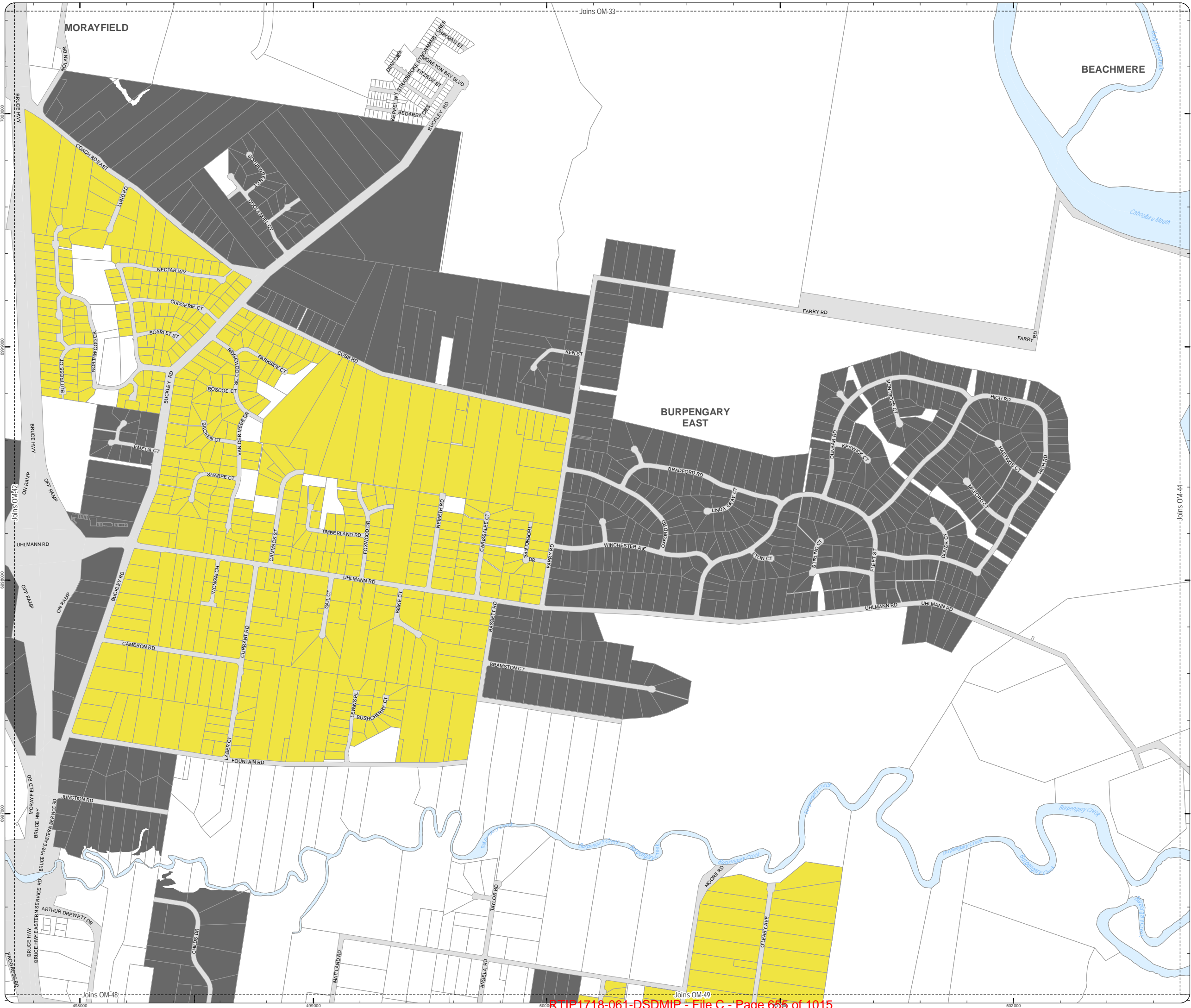
DCDB Version: April 2016  
 Projection: Map Grid of Australia, Zone 56  
 Horizontal Datum: Geocentric Datum of Australia 1994

**DISCLAIMER:** Some of the information shown in this document has been provided to Council from external third parties. Council makes no representation and gives no warranty about the accuracy, reliability, completeness or suitability for any particular purpose of the information. Persons should not rely on the information shown in this document to make any decision with financial or legal implications and should instead rely on their own enquiries. To the full extent that it is able to do so in law, Council disclaims all liability (including liability in negligence) for all costs, losses and damages (including indirect and consequential costs, losses and damages) caused by or arising from anyone using or relying on the information shown in this document for any purpose whatsoever.  
 © Copyright Moreton Bay Regional Council 2017

DCDB (Version Apr 2016) is reproduced with the permission of the State of Queensland



**OM-43 RRLS  
Overlay Map**



**PLANNING SCHEME  
OVERLAY MAP - RURAL RESIDENTIAL  
LOT SIZES**

- Property boundaries
- Minimum lot size**
- 3000 m2
- 6000 m2
- 2 ha
- No further reconfiguration

Please read the following notes about this map:

This overlay map only affects you if wish to subdivide your property in the Rural Residential zone.

This map shows the minimum lot size supported by the planning scheme if reconfiguration of a lot (subdivision) is proposed in the Rural residential zone.

Refer to Section 9.4.1.11 Reconfiguring a lot code – Rural Residential zone for requirements associated with this overlay map.

For further information regarding this overlay map, please refer to the Overlay information sheet and the Rural residential zone information sheet on Council's website ([www.moretonbay.qld.gov.au/mbrplanningscheme](http://www.moretonbay.qld.gov.au/mbrplanningscheme)) or contact council on 3205 0555.

**For State Approval -  
Major Amendment 1 - December 2017**

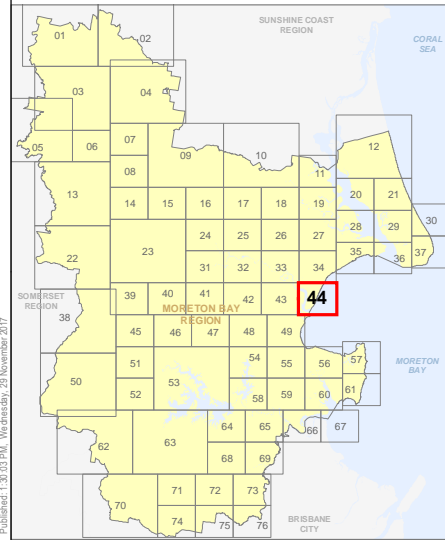
0 200 400 600 Metres

SCALE (A3): 1:15,000

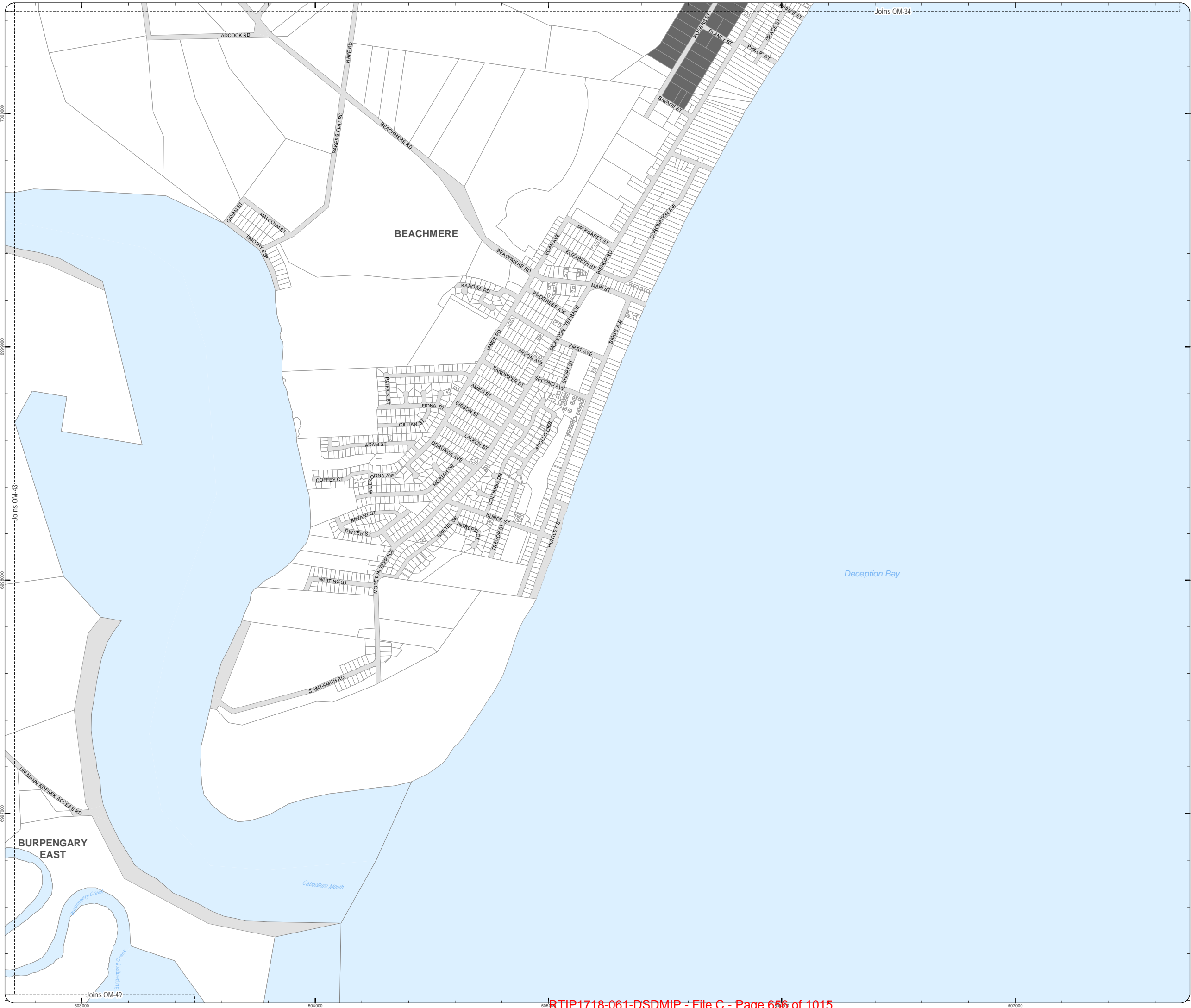
DCDB Version: April 2016  
Projection: Map Grid of Australia, Zone 56  
Horizontal Datum: Geocentric Datum of Australia 1994

**DISCLAIMER:** Some of the information shown in this document has been provided to Council from external third parties. Council makes no representation and gives no warranty about the accuracy, reliability, completeness or suitability for any particular purpose of the information. Persons should not rely on the information shown in this document to make any decision with financial or legal implications and should instead rely on their own enquiries. To the full extent that it is able to do so in law, Council disclaims all liability (including liability in negligence) for all costs, losses and damages (including indirect and consequential costs, losses and damages) caused by or arising from anyone using or relying on the information shown in this document for any purpose whatsoever.  
© Copyright Moreton Bay Regional Council 2017

DCDB (Version Apr 2016) is reproduced with the permission of the State of Queensland



**OM-44 RRLS  
Overlay Map**



**PLANNING SCHEME  
OVERLAY MAP - RURAL RESIDENTIAL  
LOT SIZES**

Property boundaries

- Minimum lot size
- 3000 m2
  - 6000 m2
  - 2 ha
  - No further reconfiguration

Please read the following notes about this map:

This overlay map only affects you if wish to subdivide your property in the Rural Residential zone.

This map shows the minimum lot size supported by the planning scheme if reconfiguration of a lot (subdivision) is proposed in the Rural residential zone.

Refer to Section 9.4.1.11 Reconfiguring a lot code – Rural Residential zone for requirements associated with this overlay map.

For further information regarding this overlay map, please refer to the Overlay information sheet and the Rural residential zone information sheet on Council's website ([www.moretonbay.qld.gov.au/mbrclplanningscheme](http://www.moretonbay.qld.gov.au/mbrclplanningscheme)) or contact council on 3205 0555.

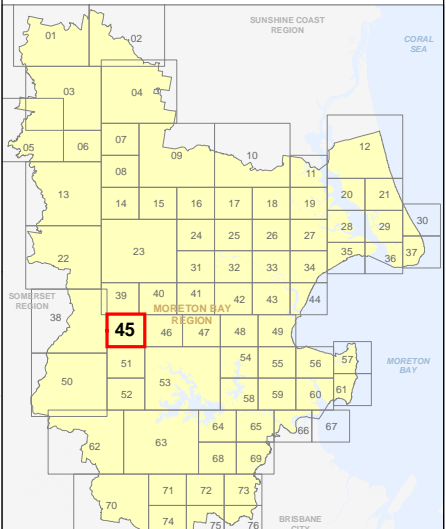
**For State Approval -  
Major Amendment 1 - December 2017**

0 200 400 600 Metres

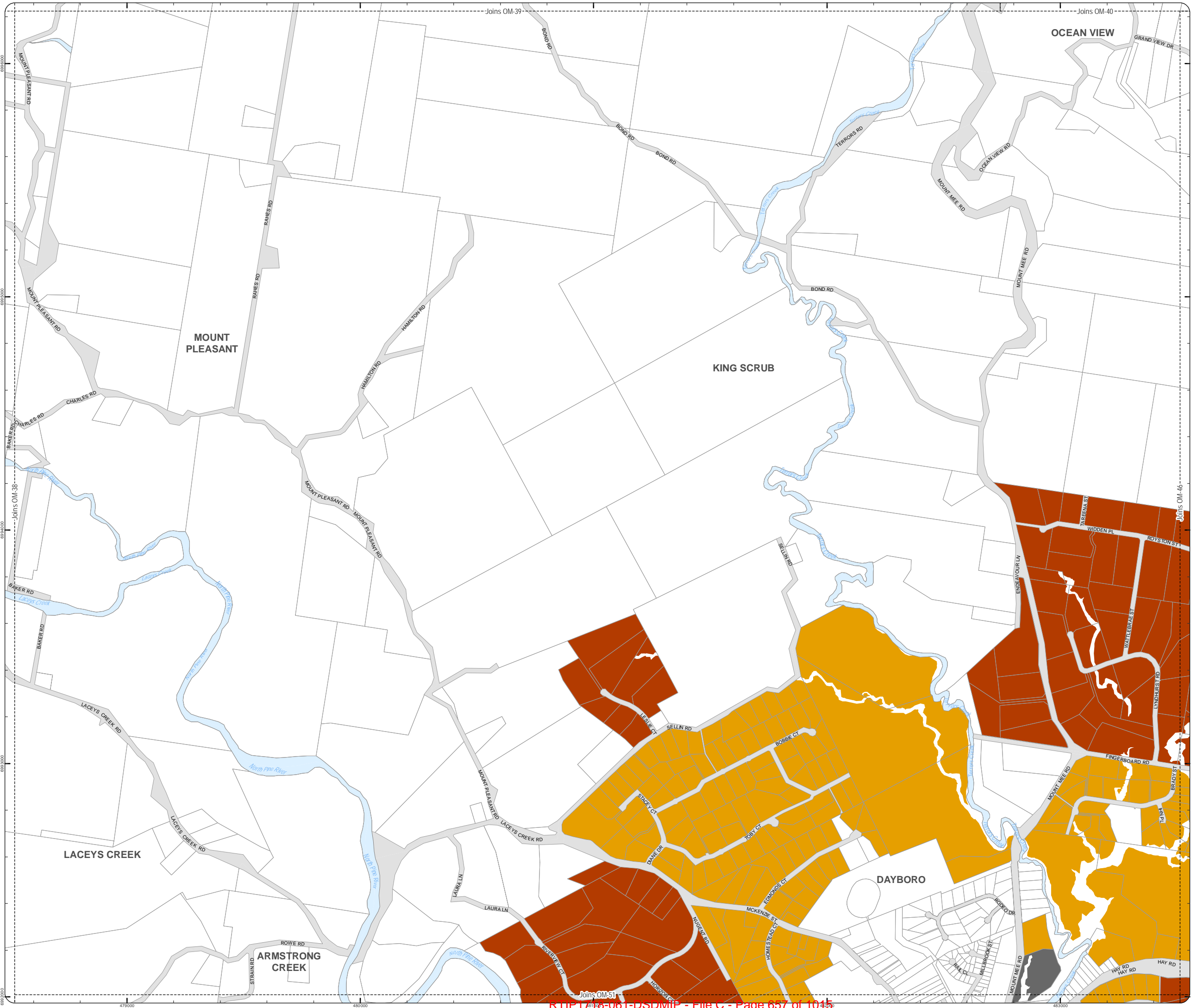
SCALE (A3): 1:15,000  
DCDB Version: April 2016  
Projection: Map Grid of Australia, Zone 56  
Horizontal Datum: Geocentric Datum of Australia 1994

**DISCLAIMER:** Some of the information shown in this document has been provided to Council from external third parties. Council makes no representation and gives no warranty about the accuracy, reliability, completeness or suitability for any particular purpose of the information. Persons should not rely on the information shown in this document to make any decision with financial or legal implications and should instead rely on their own enquiries. To the full extent that it is able to do so in law, Council disclaims all liability (including liability in negligence) for all costs, losses and damages (including indirect and consequential costs, losses and damages) caused by or arising from anyone using or relying on the information shown in this document for any purpose whatsoever. © Copyright Moreton Bay Regional Council 2017

DCDB (Version Apr 2016) is reproduced with the permission of the State of Queensland



**OM-45 RRLS  
Overlay Map**





**PLANNING SCHEME  
OVERLAY MAP - RURAL RESIDENTIAL  
LOT SIZES**

- Property boundaries
- Minimum lot size
  - 3000 m2
  - 6000 m2
  - 2 ha
  - No further reconfiguration

Please read the following notes about this map:

This overlay map only affects you if wish to subdivide your property in the Rural Residential zone.

This map shows the minimum lot size supported by the planning scheme if reconfiguration of a lot (subdivision) is proposed in the Rural residential zone.

Refer to Section 9.4.1.11 Reconfiguring a lot code – Rural Residential zone for requirements associated with this overlay map.

For further information regarding this overlay map, please refer to the Overlay information sheet and the Rural residential zone information sheet on Council's website ([www.moretonbay.qld.gov.au/mbrplanningscheme](http://www.moretonbay.qld.gov.au/mbrplanningscheme)) or contact council on 3205 0555.

**For State Approval -  
Major Amendment 1 - December 2017**

0 200 400 600 Metres

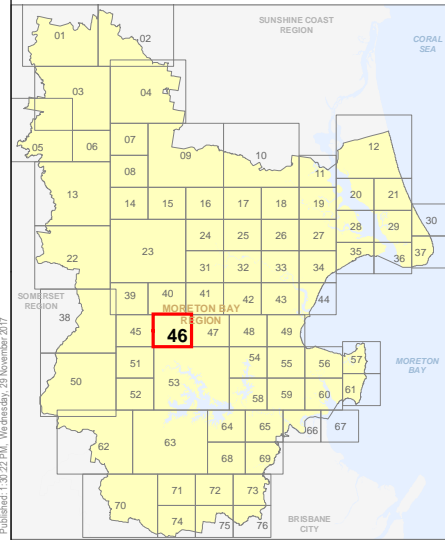
SCALE (A3): 1:15,000

N

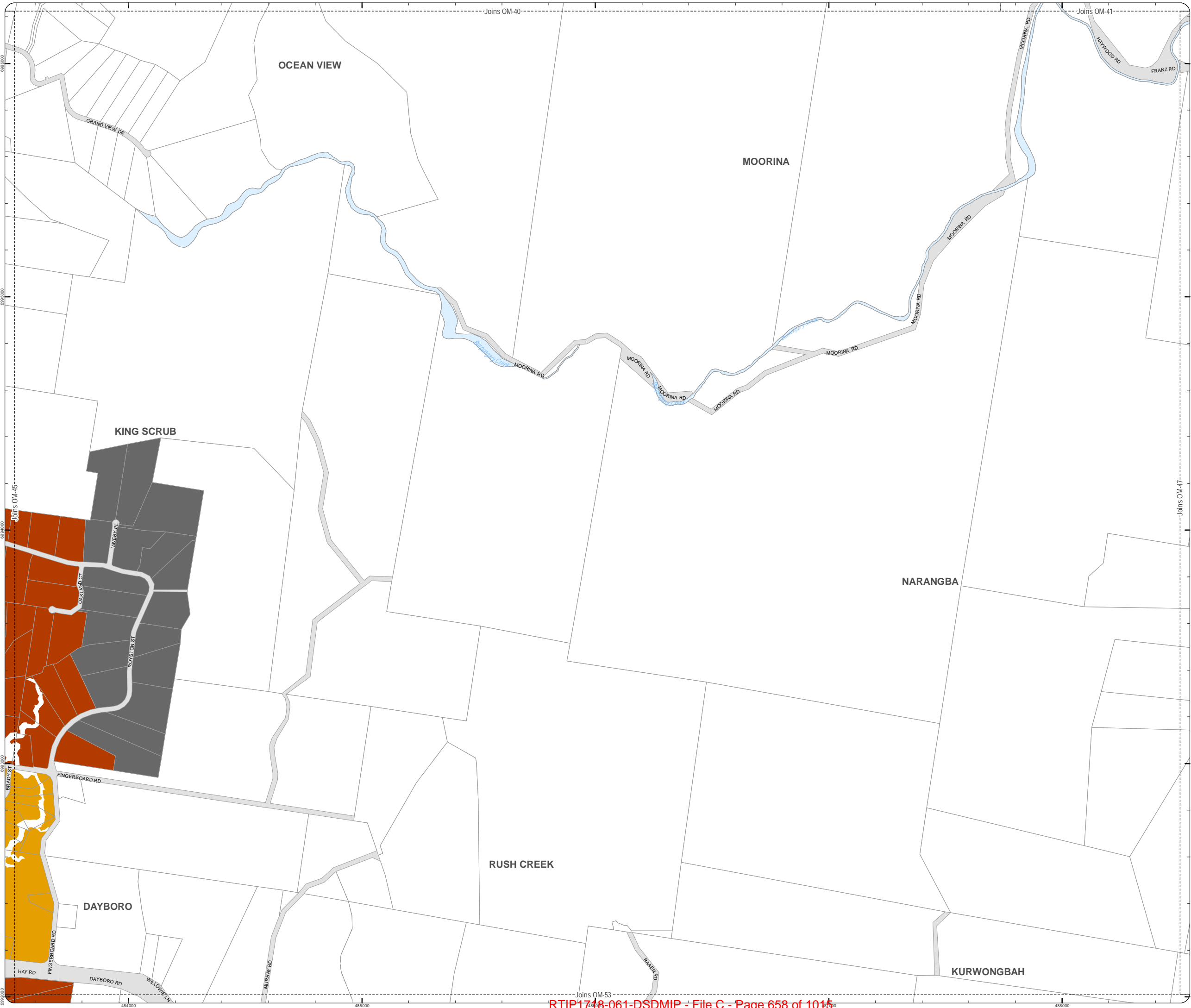
DCDB Version: April 2016  
Projection: Map Grid of Australia, Zone 56  
Horizontal Datum: Geocentric Datum of Australia 1994

**DISCLAIMER:** Some of the information shown in this document has been provided to Council from external third parties. Council makes no representation and gives no warranty about the accuracy, reliability, completeness or suitability for any particular purpose of the information. Persons should not rely on the information shown in this document to make any decision with financial or legal implications and should instead rely on their own enquiries. To the full extent that it is able to do so in law, Council disclaims all liability (including liability in negligence) for all costs, losses and damages (including indirect and consequential costs, losses and damages) caused by or arising from anyone using or relying on the information shown in this document for any purpose whatsoever. © Copyright Moreton Bay Regional Council 2017

DCDB (Version Apr 2016) is reproduced with the permission of the State of Queensland



**OM-46 RRLS  
Overlay Map**



**PLANNING SCHEME  
OVERLAY MAP - RURAL RESIDENTIAL  
LOT SIZES**

- Property boundaries
- 3000 m2
- 6000 m2
- 2 ha
- No further reconfiguration

Please read the following notes about this map:

This overlay map only affects you if wish to subdivide your property in the Rural Residential zone.

This map shows the minimum lot size supported by the planning scheme if reconfiguration of a lot (subdivision) is proposed in the Rural residential zone.

Refer to Section 9.4.1.11 Reconfiguring a lot code – Rural Residential zone for requirements associated with this overlay map.

For further information regarding this overlay map, please refer to the Overlay information sheet and the Rural residential zone information sheet on Council's website ([www.moretonbay.qld.gov.au/mbrplanningscheme](http://www.moretonbay.qld.gov.au/mbrplanningscheme)) or contact council on 3205 0555.

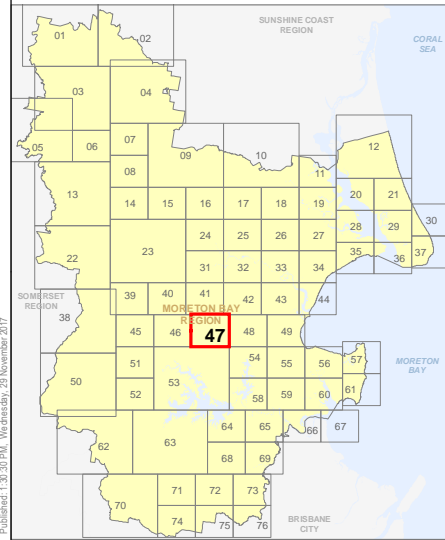
**For State Approval -  
Major Amendment 1 - December 2017**



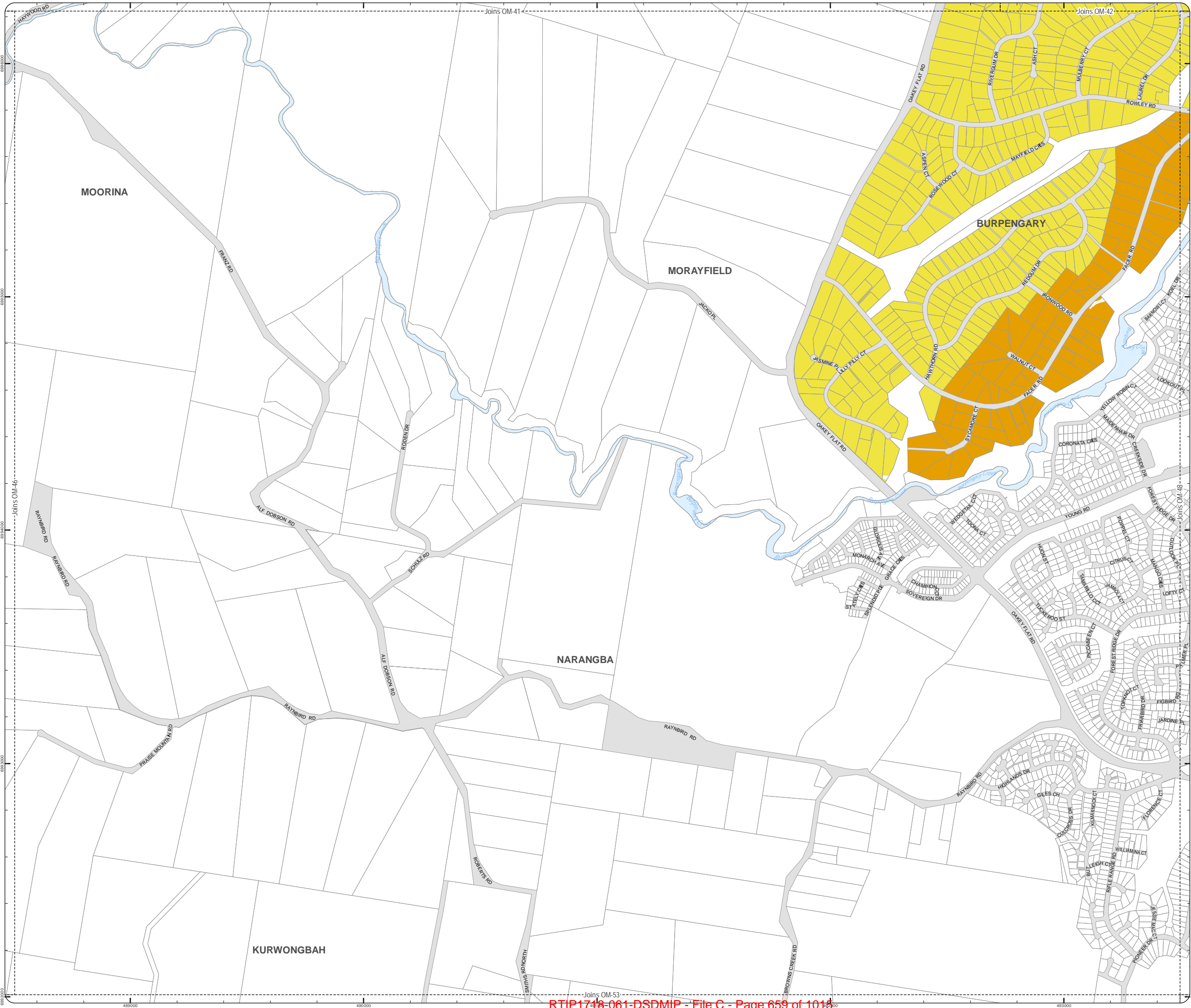
SCALE (A3): 1:15,000  
 DCDB Version: April 2016  
 Projection: Map Grid of Australia, Zone 56  
 Horizontal Datum: Geocentric Datum of Australia 1994

**DISCLAIMER:** Some of the information shown in this document has been provided to Council from external third parties. Council makes no representation and gives no warranty about the accuracy, reliability, completeness or suitability for any particular purpose of the information. Persons should not rely on the information shown in this document to make any decision with financial or legal implications and should instead rely on their own enquiries. To the full extent that it is able to do so in law, Council disclaims all liability (including liability in negligence) for all costs, losses and damages (including indirect and consequential costs, losses and damages) caused by or arising from anyone using or relying on the information shown in this document for any purpose whatsoever.  
 © Copyright Moreton Bay Regional Council 2017

DCDB (Version Apr 2016) is reproduced with the permission of the State of Queensland



**OM-47 RRLS  
Overlay Map**



**PLANNING SCHEME  
OVERLAY MAP - RURAL RESIDENTIAL  
LOT SIZES**

- Property boundaries
- Minimum lot size
  - 3000 m2
  - 6000 m2
  - 2 ha
  - No further reconfiguration

Please read the following notes about this map:

This overlay map only affects you if wish to subdivide your property in the Rural Residential zone.

This map shows the minimum lot size supported by the planning scheme if reconfiguration of a lot (subdivision) is proposed in the Rural residential zone.

Refer to Section 9.4.1.11 Reconfiguring a lot code – Rural Residential zone for requirements associated with this overlay map.

For further information regarding this overlay map, please refer to the Overlay information sheet and the Rural residential zone information sheet on Council's website ([www.moretonbay.qld.gov.au/mbrplanningscheme](http://www.moretonbay.qld.gov.au/mbrplanningscheme)) or contact council on 3205 0555.

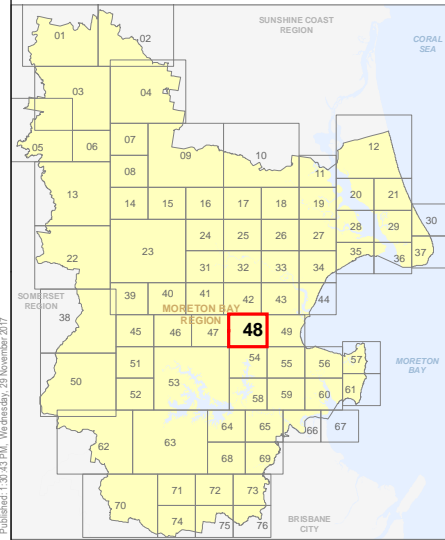
**For State Approval -  
Major Amendment 1 - December 2017**



SCALE (A3): 1:15,000  
 DCDB Version: April 2016  
 Projection: Map Grid of Australia, Zone 56  
 Horizontal Datum: Geocentric Datum of Australia 1994

**DISCLAIMER:** Some of the information shown in this document has been provided to Council from external third parties. Council makes no representation and gives no warranty about the accuracy, reliability, completeness or suitability for any particular purpose of the information. Persons should not rely on the information shown in this document to make any decision with financial or legal implications and should instead rely on their own enquiries. To the full extent that it is able to do so in law, Council disclaims all liability (including liability in negligence) for all costs, losses and damages (including indirect and consequential costs, losses and damages) caused by or arising from anyone using or relying on the information shown in this document for any purpose whatsoever.  
 © Copyright Moreton Bay Regional Council 2017

DCDB (Version Apr 2016) is reproduced with the permission of the State of Queensland



**OM-48 RRLS  
Overlay Map**



**PLANNING SCHEME  
OVERLAY MAP - RURAL RESIDENTIAL  
LOT SIZES**

- Property boundaries
- 3000 m2
- 6000 m2
- 2 ha
- No further reconfiguration

Please read the following notes about this map:

This overlay map only affects you if wish to subdivide your property in the Rural Residential zone.

This map shows the minimum lot size supported by the planning scheme if reconfiguration of a lot (subdivision) is proposed in the Rural residential zone.

Refer to Section 9.4.1.11 Reconfiguring a lot code – Rural Residential zone for requirements associated with this overlay map.

For further information regarding this overlay map, please refer to the Overlay information sheet and the Rural residential zone information sheet on Council's website ([www.moretonbay.qld.gov.au/mbrclplanningscheme](http://www.moretonbay.qld.gov.au/mbrclplanningscheme)) or contact council on 3205 0555.

**For State Approval -  
Major Amendment 1 - December 2017**

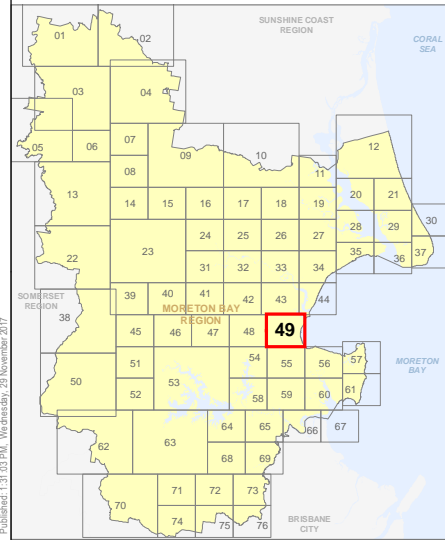
0 200 400 600 Metres

SCALE (A3): 1:15,000

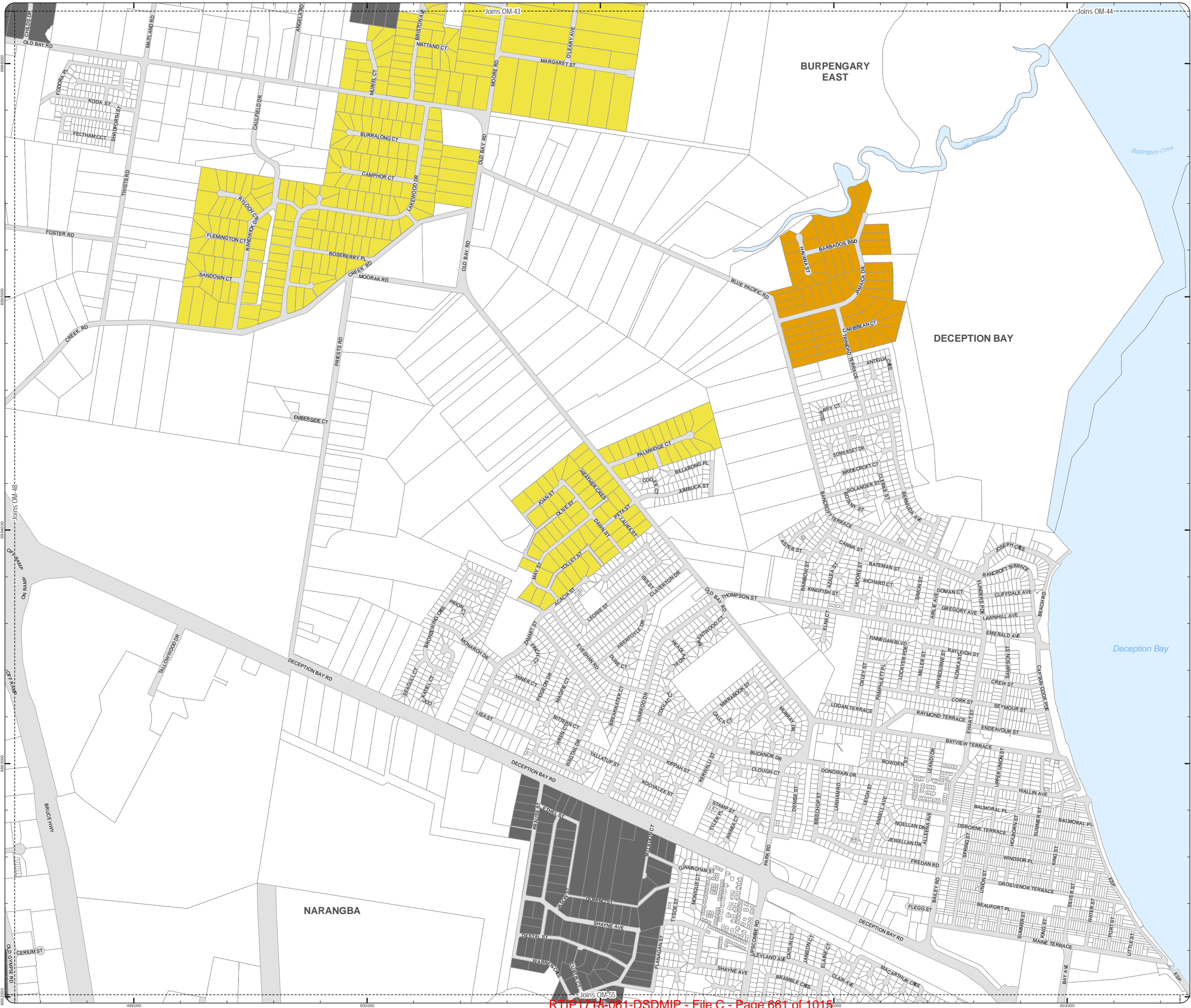
DCDB Version: April 2016  
Projection: Map Grid of Australia, Zone 56  
Horizontal Datum: Geocentric Datum of Australia 1994

**DISCLAIMER:** Some of the information shown in this document has been provided to Council from external third parties. Council makes no representation and gives no warranty about the accuracy, reliability, completeness or suitability for any particular purpose of the information. Persons should not rely on the information shown in this document to make any decision with financial or legal implications and should instead rely on their own enquiries. To the full extent that it is able to do so in law, Council disclaims all liability (including liability in negligence) for all costs, losses and damages (including indirect and consequential costs, losses and damages) caused by or arising from anyone using or relying on the information shown in this document for any purpose whatsoever. © Copyright Moreton Bay Regional Council 2017

DCDB (Version Apr 2016) is reproduced with the permission of the State of Queensland



**OM-49 RRLS  
Overlay Map**



**PLANNING SCHEME  
OVERLAY MAP - RURAL RESIDENTIAL  
LOT SIZES**

- Property boundaries
- Minimum lot size
  - 3000 m2
  - 6000 m2
  - 2 ha
  - No further reconfiguration

Please read the following notes about this map:

This overlay map only affects you if wish to subdivide your property in the Rural Residential zone.

This map shows the minimum lot size supported by the planning scheme if reconfiguration of a lot (subdivision) is proposed in the Rural residential zone.

Refer to Section 9.4.1.11 Reconfiguring a lot code – Rural Residential zone for requirements associated with this overlay map.

For further information regarding this overlay map, please refer to the Overlay information sheet and the Rural residential zone information sheet on Council's website ([www.moretonbay.qld.gov.au/mbrplanningscheme](http://www.moretonbay.qld.gov.au/mbrplanningscheme)) or contact council on 3205 0555.

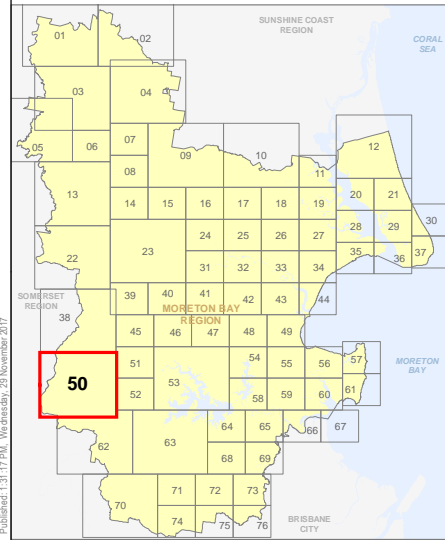
**For State Approval -  
Major Amendment 1 - December 2017**



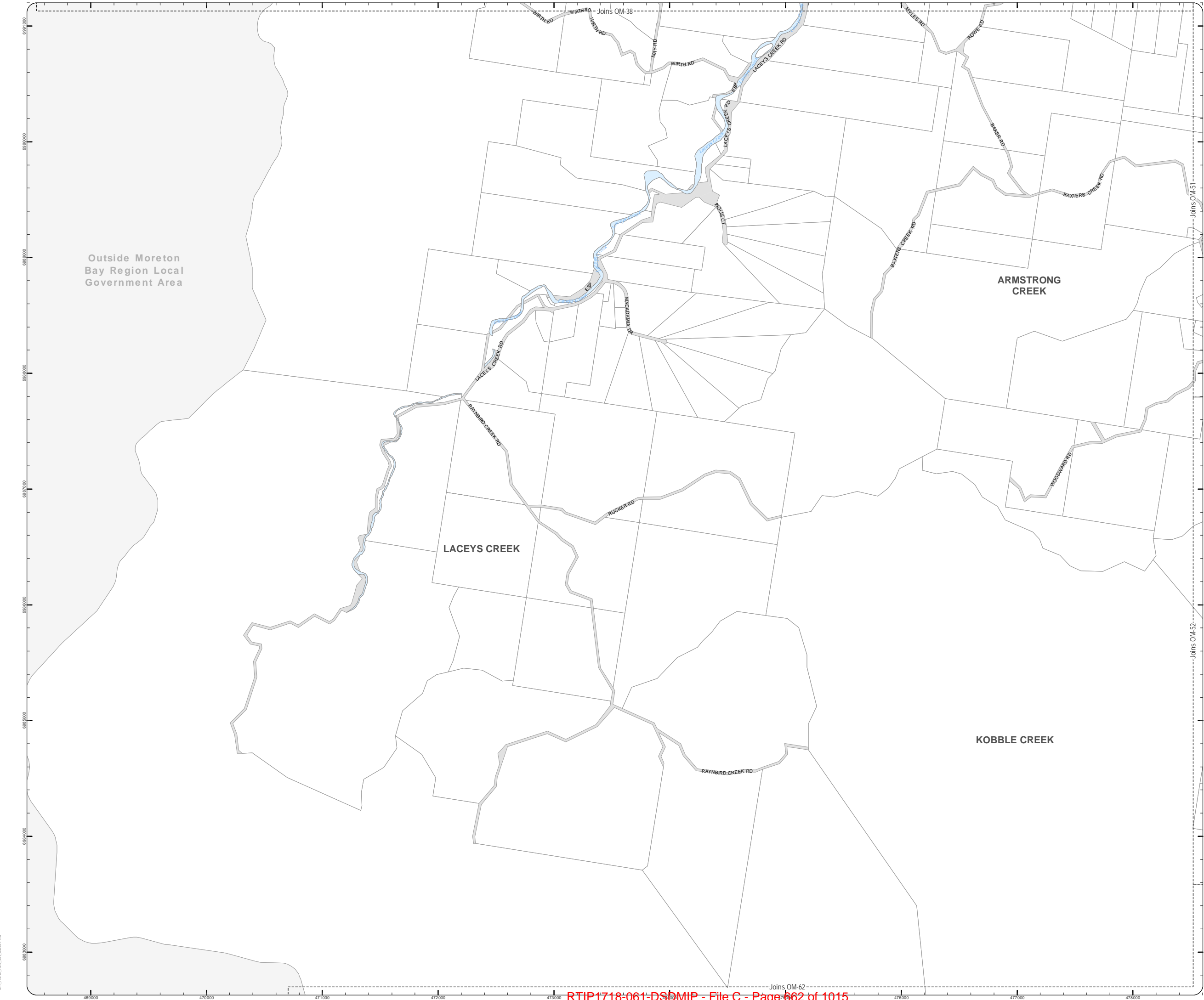
SCALE (A3): 1:30,000  
 DCDB Version: April 2016  
 Projection: Map Grid of Australia, Zone 56  
 Horizontal Datum: Geocentric Datum of Australia 1994

**DISCLAIMER:** Some of the information shown in this document has been provided to Council from external third parties. Council makes no representation and gives no warranty about the accuracy, reliability, completeness or suitability for any particular purpose of the information. Persons should not rely on the information shown in this document to make any decision with financial or legal implications and should instead rely on their own enquiries. To the full extent that it is able to do so in law, Council disclaims all liability (including liability in negligence) for all costs, losses and damages (including indirect and consequential costs, losses and damages) caused by or arising from anyone using or relying on the information shown in this document for any purpose whatsoever.  
 © Copyright Moreton Bay Regional Council 2017

DCDB (Version Apr 2016) is reproduced with the permission of the State of Queensland



**OM-50 RRLS  
Overlay Map**



**PLANNING SCHEME  
OVERLAY MAP - RURAL RESIDENTIAL  
LOT SIZES**

- Property boundaries
- Minimum lot size**
- 3000 m<sup>2</sup>
- 6000 m<sup>2</sup>
- 2 ha
- No further reconfiguration

Please read the following notes about this map:  
 This overlay map only affects you if wish to subdivide your property in the Rural Residential zone.  
 This map shows the minimum lot size supported by the planning scheme if reconfiguration of a lot (subdivision) is proposed in the Rural residential zone.

Refer to Section 9.4.1.11 Reconfiguring a lot code – Rural Residential zone for requirements associated with this overlay map.

For further information regarding this overlay map, please refer to the Overlay information sheet and the Rural residential zone information sheet on Council's website ([www.moretonbay.qld.gov.au/mbrplanningscheme](http://www.moretonbay.qld.gov.au/mbrplanningscheme)) or contact council on 3205 0555.

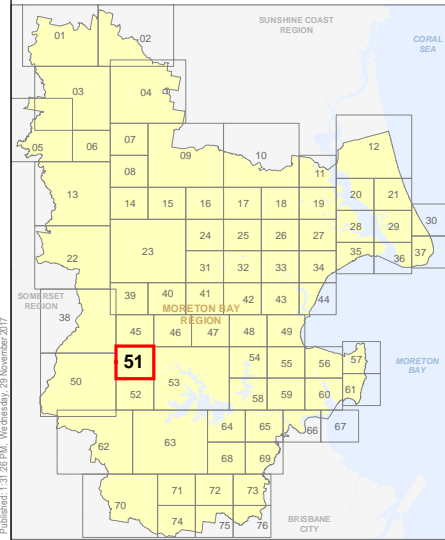
**For State Approval -  
Major Amendment 1 - December 2017**



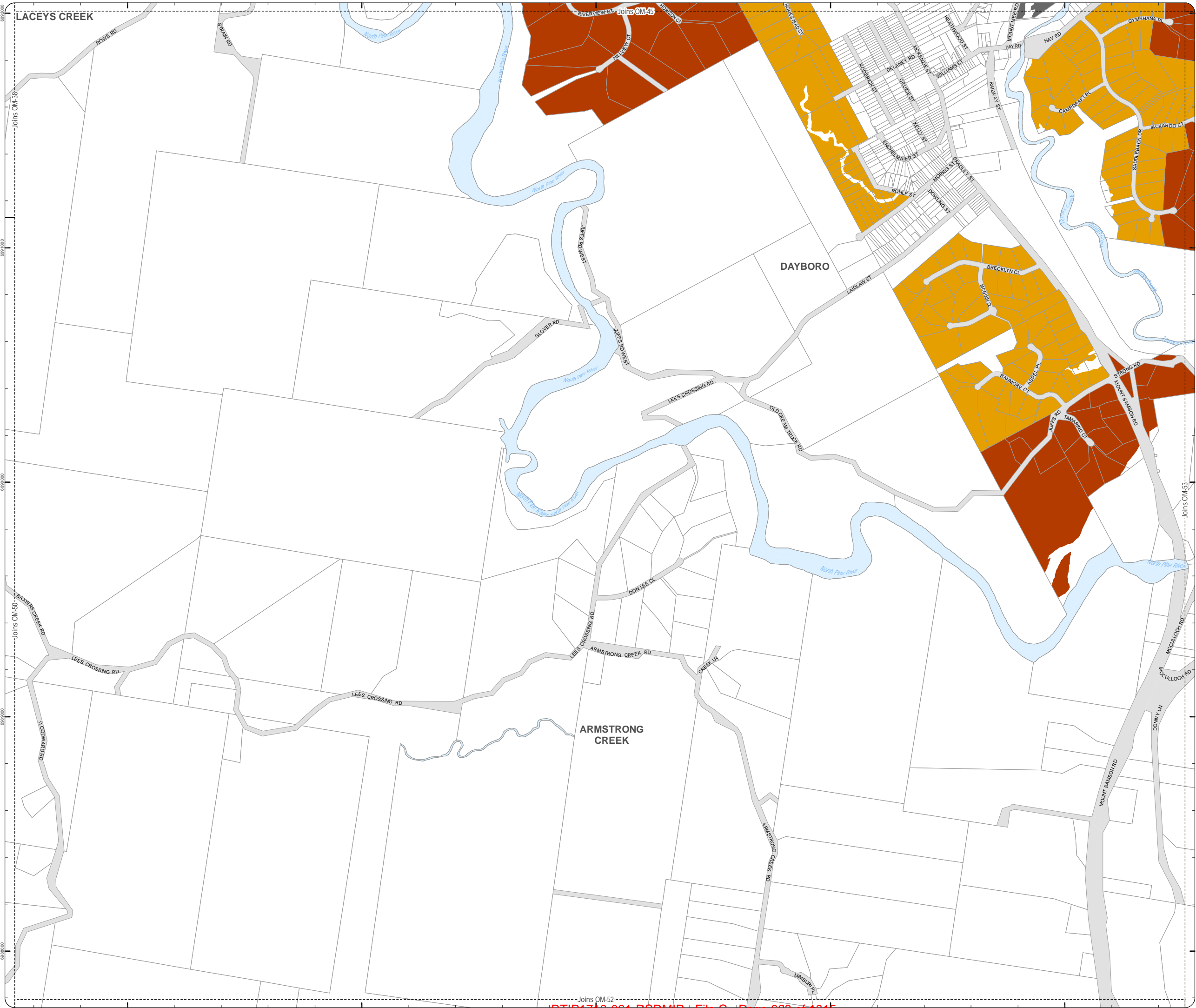
SCALE (A3): 1:15,000  
 DCDB Version: April 2016  
 Projection: Map Grid of Australia, Zone 56  
 Horizontal Datum: Geocentric Datum of Australia 1994

**DISCLAIMER:** Some of the information shown in this document has been provided to Council from external third parties. Council makes no representation and gives no warranty about the accuracy, reliability, completeness or suitability for any particular purpose of the information. Persons should not rely on the information shown in this document to make any decision with financial or legal implications and should instead rely on their own enquiries. To the full extent that it is able to do so in law, Council disclaims all liability (including liability in negligence) for all costs, losses and damages (including indirect and consequential costs, losses and damages) caused by or arising from anyone using or relying on the information shown in this document for any purpose whatsoever.  
 © Copyright Moreton Bay Regional Council 2017

DCDB (Version Apr 2016) is reproduced with the permission of the State of Queensland



**OM-51 RRLS  
Overlay Map**



**PLANNING SCHEME  
OVERLAY MAP - RURAL RESIDENTIAL  
LOT SIZES**

- Property boundaries
- Minimum lot size**
- 3000 m2
- 6000 m2
- 2 ha
- No further reconfiguration

Please read the following notes about this map:

This overlay map only affects you if wish to subdivide your property in the Rural Residential zone.

This map shows the minimum lot size supported by the planning scheme if reconfiguration of a lot (subdivision) is proposed in the Rural residential zone.

Refer to Section 9.4.1.11 Reconfiguring a lot code – Rural Residential zone for requirements associated with this overlay map.

For further information regarding this overlay map, please refer to the Overlay information sheet and the Rural residential zone information sheet on Council's website ([www.moretonbay.qld.gov.au/mbrplanningscheme](http://www.moretonbay.qld.gov.au/mbrplanningscheme)) or contact council on 3205 0555.

**For State Approval -  
Major Amendment 1 - December 2017**

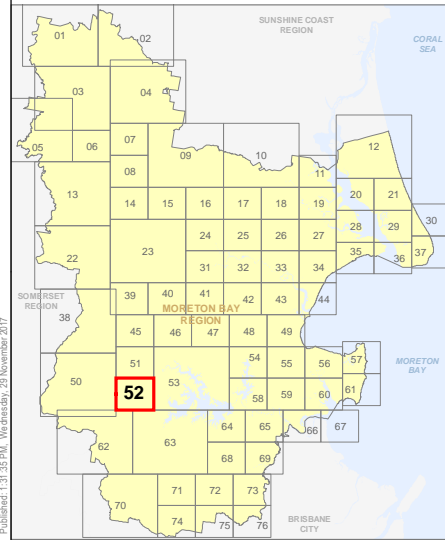


SCALE (A3): 1:15,000

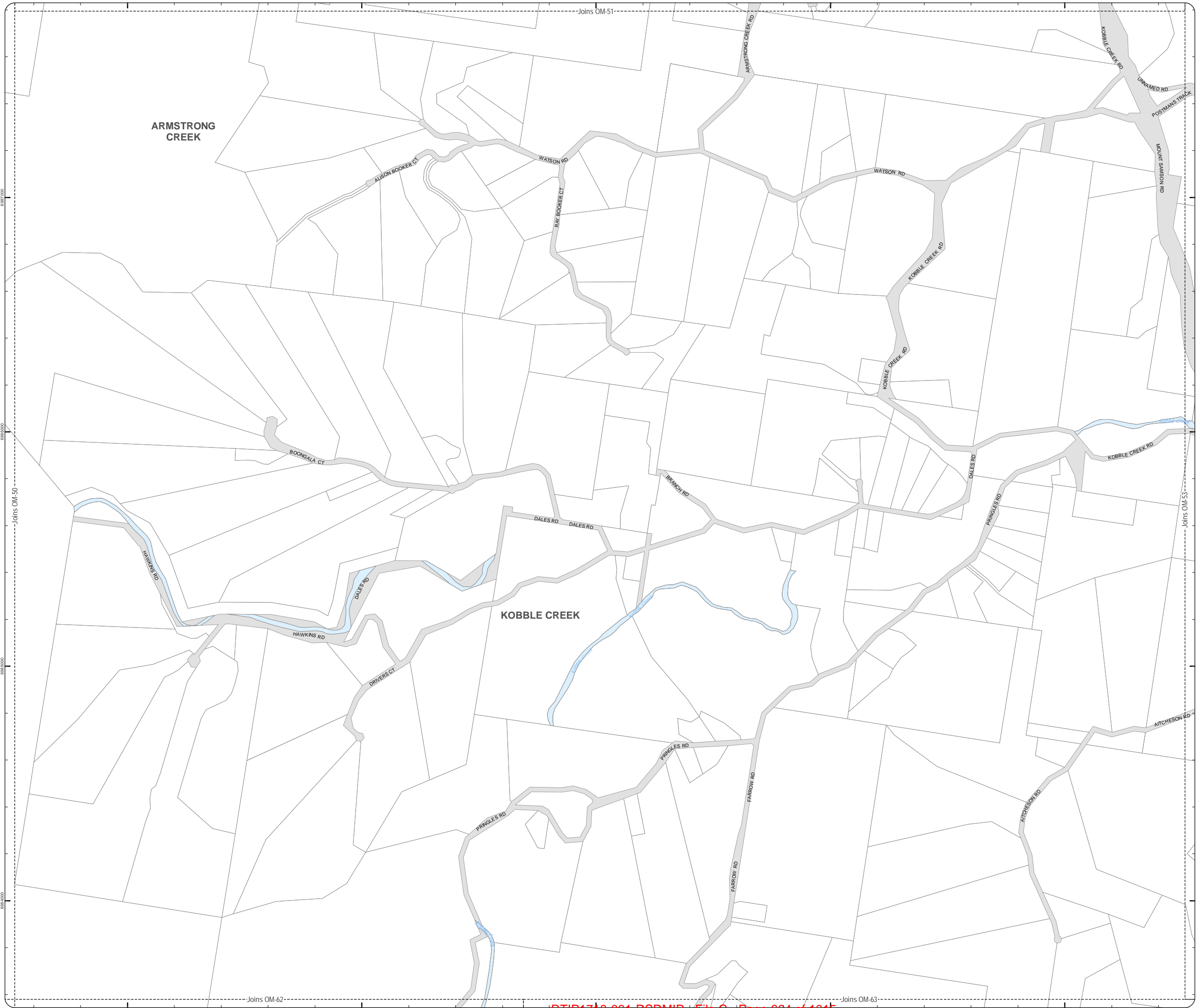
DCDB Version: April 2016  
Projection: Map Grid of Australia, Zone 56  
Horizontal Datum: Geocentric Datum of Australia 1994

**DISCLAIMER:** Some of the information shown in this document has been provided to Council from external third parties. Council makes no representation and gives no warranty about the accuracy, reliability, completeness or suitability for any particular purpose of the information. Persons should not rely on the information shown in this document to make any decision with financial or legal implications and should instead rely on their own enquiries. To the full extent that it is able to do so in law, Council disclaims all liability (including liability in negligence) for all costs, losses and damages (including indirect and consequential costs, losses and damages) caused by or arising from anyone using or relying on the information shown in this document for any purpose whatsoever.  
© Copyright Moreton Bay Regional Council 2017

DCDB (Version Apr 2016) is reproduced with the permission of the State of Queensland



**OM-52 RRLS  
Overlay Map**



**PLANNING SCHEME  
OVERLAY MAP - RURAL RESIDENTIAL  
LOT SIZES**

Property boundaries

- Minimum lot size
- 3000 m<sup>2</sup>
  - 6000 m<sup>2</sup>
  - 2 ha
  - No further reconfiguration

Please read the following notes about this map:

This overlay map only affects you if wish to subdivide your property in the Rural Residential zone.

This map shows the minimum lot size supported by the planning scheme if reconfiguration of a lot (subdivision) is proposed in the Rural residential zone.

Refer to Section 9.4.1.11 Reconfiguring a lot code – Rural Residential zone for requirements associated with this overlay map.

For further information regarding this overlay map, please refer to the Overlay information sheet and the Rural residential zone information sheet on Council's website ([www.moretonbay.qld.gov.au/mbrplanningscheme](http://www.moretonbay.qld.gov.au/mbrplanningscheme)) or contact council on 3205 0555.

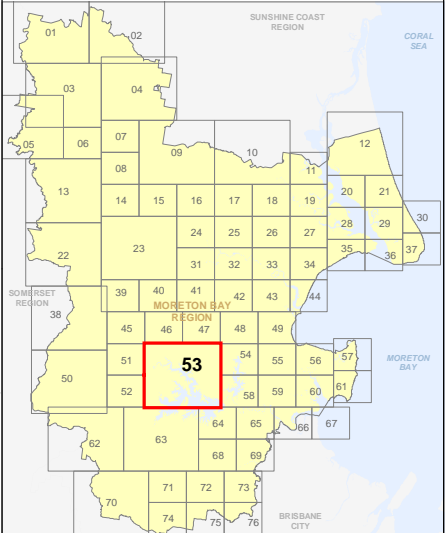
**For State Approval -  
Major Amendment 1 - December 2017**

0 400 800 1,200 Metres

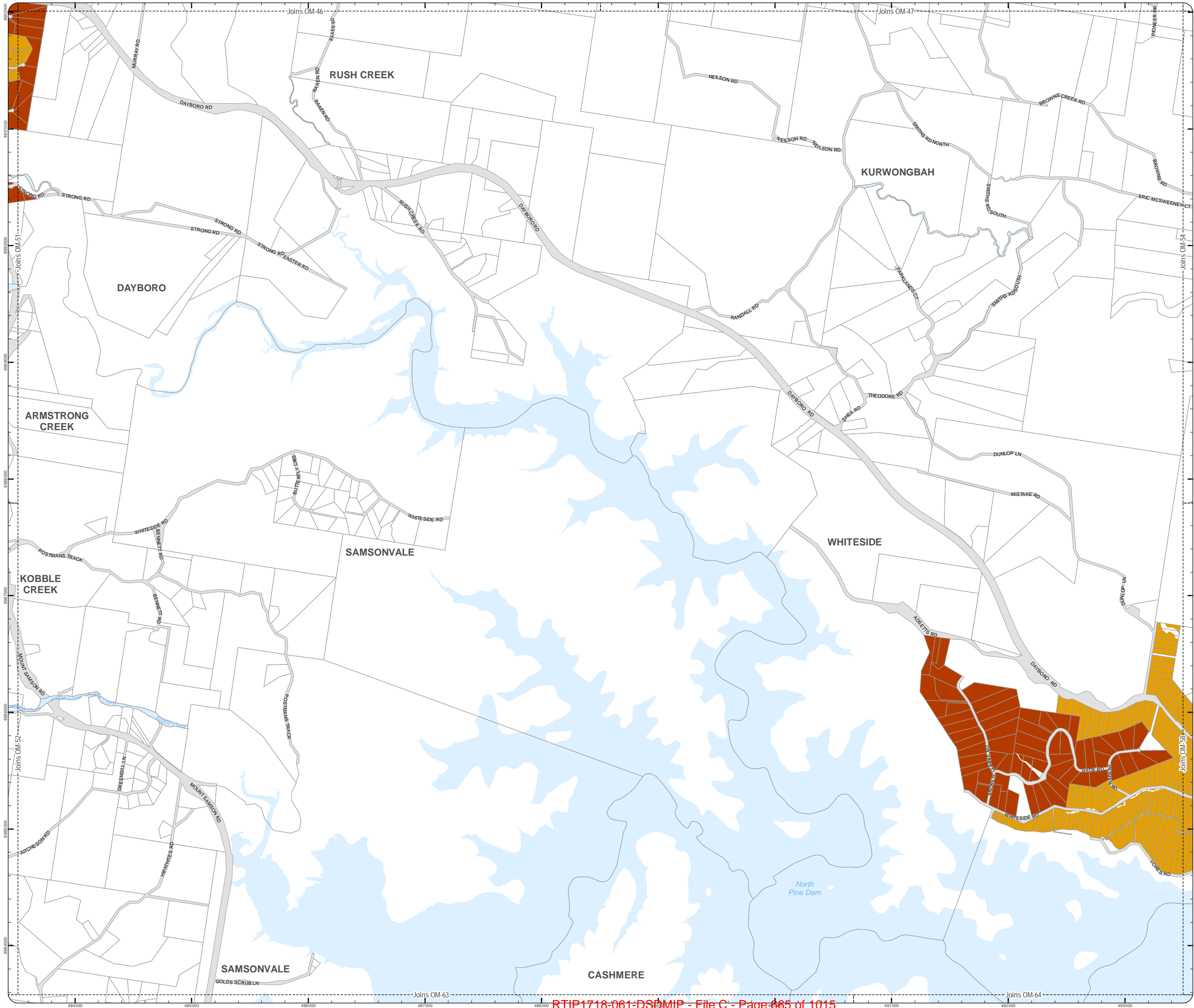
SCALE (A3): 1:30,000  
 DCDB Version: April 2016  
 Projection: Map Grid of Australia, Zone 56  
 Horizontal Datum: Geocentric Datum of Australia 1994

**DISCLAIMER:** Some of the information shown in this document has been provided to Council from external third parties. Council makes no representation and gives no warranty about the accuracy, reliability, completeness or suitability for any particular purpose of the information. Persons should not rely on the information shown in this document to make any decision with financial or legal implications and should instead rely on their own enquiries. To the full extent that it is able to do so in law, Council disclaims all liability (including liability in negligence) for all costs, losses and damages (including indirect and consequential costs, losses and damages) caused by or arising from anyone using or relying on the information shown in this document for any purpose whatsoever.  
 © Copyright Moreton Bay Regional Council 2017

DCDB (Version Apr 2016) is reproduced with the permission of the State of Queensland



**OM-53 RRLS  
Overlay Map**





**PLANNING SCHEME  
OVERLAY MAP - RURAL RESIDENTIAL  
LOT SIZES**

- Property boundaries
- Minimum lot size**
- 3000 m2
- 6000 m2
- 2 ha
- No further reconfiguration

Please read the following notes about this map:  
 This overlay map only affects you if wish to subdivide your property in the Rural Residential zone.  
 This map shows the minimum lot size supported by the planning scheme if reconfiguration of a lot (subdivision) is proposed in the Rural residential zone.

Refer to Section 9.4.1.11 Reconfiguring a lot code – Rural Residential zone for requirements associated with this overlay map.

For further information regarding this overlay map, please refer to the Overlay information sheet and the Rural residential zone information sheet on Council's website ([www.moretonbay.qld.gov.au/mbrplanningscheme](http://www.moretonbay.qld.gov.au/mbrplanningscheme)) or contact council on 3205 0555.

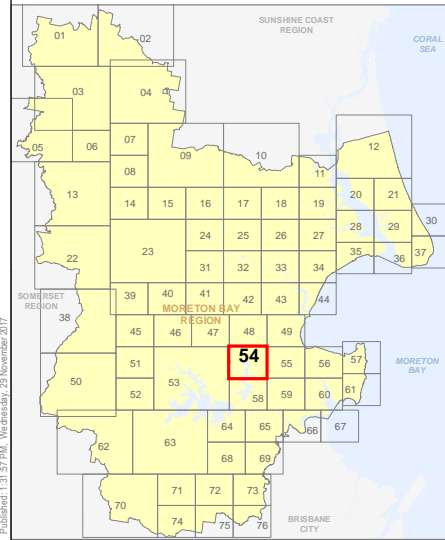
**For State Approval -  
Major Amendment 1 - December 2017**



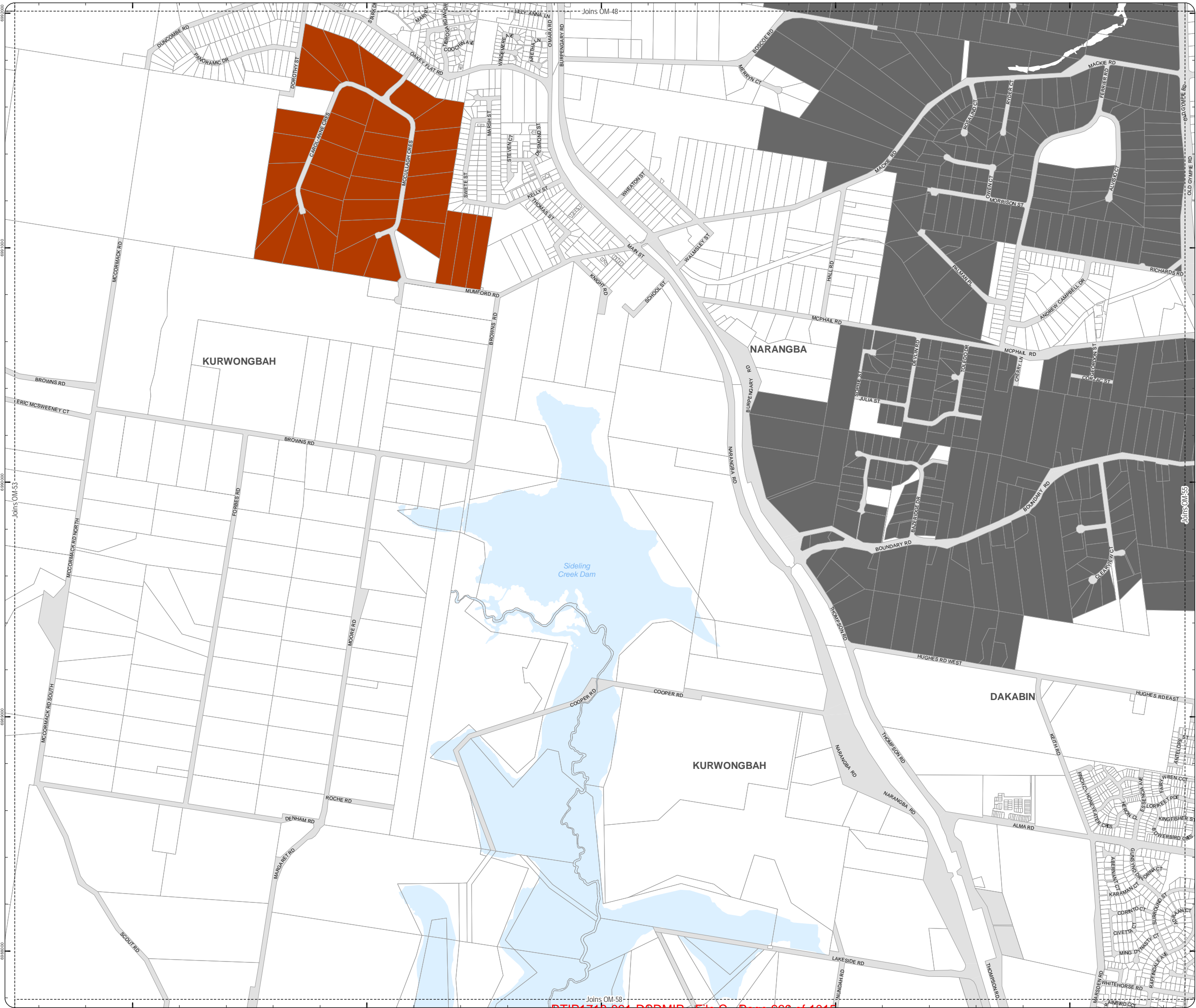
SCALE (A3): 1:15,000  
 DCDB Version: April 2016  
 Projection: Map Grid of Australia, Zone 56  
 Horizontal Datum: Geocentric Datum of Australia 1994

**DISCLAIMER:** Some of the information shown in this document has been provided to Council from external third parties. Council makes no representation and gives no warranty about the accuracy, reliability, completeness or suitability for any particular purpose of the information. Persons should not rely on the information shown in this document to make any decision with financial or legal implications and should instead rely on their own enquiries. To the full extent that it is able to do so in law, Council disclaims all liability (including liability in negligence) for all costs, losses and damages (including indirect and consequential costs, losses and damages) caused by or arising from anyone using or relying on the information shown in this document for any purpose whatsoever.  
 © Copyright Moreton Bay Regional Council 2017

DCDB (Version Apr 2016) is reproduced with the permission of the State of Queensland



**OM-54 RRLS  
Overlay Map**



**PLANNING SCHEME  
OVERLAY MAP - RURAL RESIDENTIAL  
LOT SIZES**

- Property boundaries
- 3000 m2
- 6000 m2
- 2 ha
- No further reconfiguration

Please read the following notes about this map:  
 This overlay map only affects you if wish to subdivide your property in the Rural Residential zone.  
 This map shows the minimum lot size supported by the planning scheme if reconfiguration of a lot (subdivision) is proposed in the Rural residential zone.

Refer to Section 9.4.1.11 Reconfiguring a lot code – Rural Residential zone for requirements associated with this overlay map.

For further information regarding this overlay map, please refer to the Overlay information sheet and the Rural residential zone information sheet on Council's website ([www.moretonbay.qld.gov.au/mbrclplanningcheme](http://www.moretonbay.qld.gov.au/mbrclplanningcheme)) or contact council on 3205 0555.

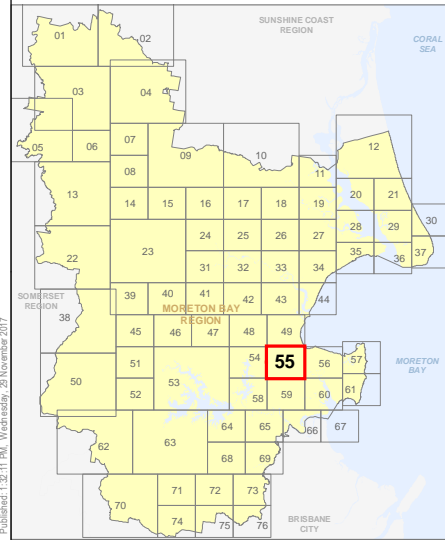
**For State Approval -  
Major Amendment 1 - December 2017**



SCALE (A3): 1:15,000  
 DCDB Version: April 2016  
 Projection: Map Grid of Australia, Zone 56  
 Horizontal Datum: Geocentric Datum of Australia 1994

**DISCLAIMER:** Some of the information shown in this document has been provided to Council from external third parties. Council makes no representation and gives no warranty about the accuracy, reliability, completeness or suitability for any particular purpose of the information. Persons should not rely on the information shown in this document to make any decision with financial or legal implications and should instead rely on their own enquiries. To the full extent that it is able to do so in law, Council disclaims all liability (including liability in negligence) for all costs, losses and damages (including indirect and consequential costs, losses and damages) caused by or arising from anyone using or relying on the information shown in this document for any purpose whatsoever.  
 © Copyright Moreton Bay Regional Council 2017

DCDB (Version Apr 2016) is reproduced with the permission of the State of Queensland



**OM-55 RRLS  
Overlay Map**



**PLANNING SCHEME**  
**OVERLAY MAP - RURAL RESIDENTIAL**  
**LOT SIZES**

Property boundaries

- Minimum lot size
- 3000 m2
  - 6000 m2
  - 2 ha
  - No further reconfiguration

Please read the following notes about this map:

This overlay map only affects you if wish to subdivide your property in the Rural Residential zone.

This map shows the minimum lot size supported by the planning scheme if reconfiguration of a lot (subdivision) is proposed in the Rural residential zone.

Refer to Section 9.4.1.11 Reconfiguring a lot code – Rural Residential zone for requirements associated with this overlay map.

For further information regarding this overlay map, please refer to the Overlay information sheet and the Rural residential zone information sheet on Council's website ([www.moretonbay.qld.gov.au/mbrclplanningScheme](http://www.moretonbay.qld.gov.au/mbrclplanningScheme)) or contact council on 3205 0555.

**For State Approval -**  
**Major Amendment 1 - December 2017**

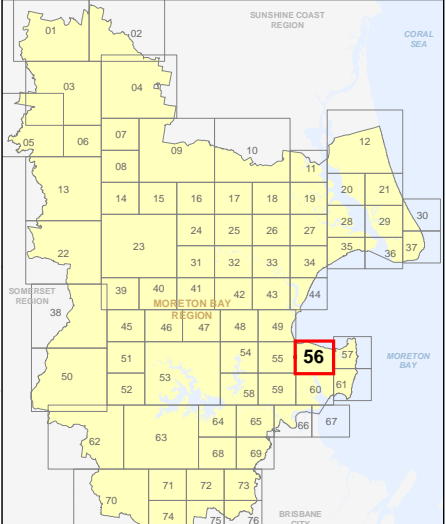
0 200 400 600 Metres

SCALE (A3): 1:15,000

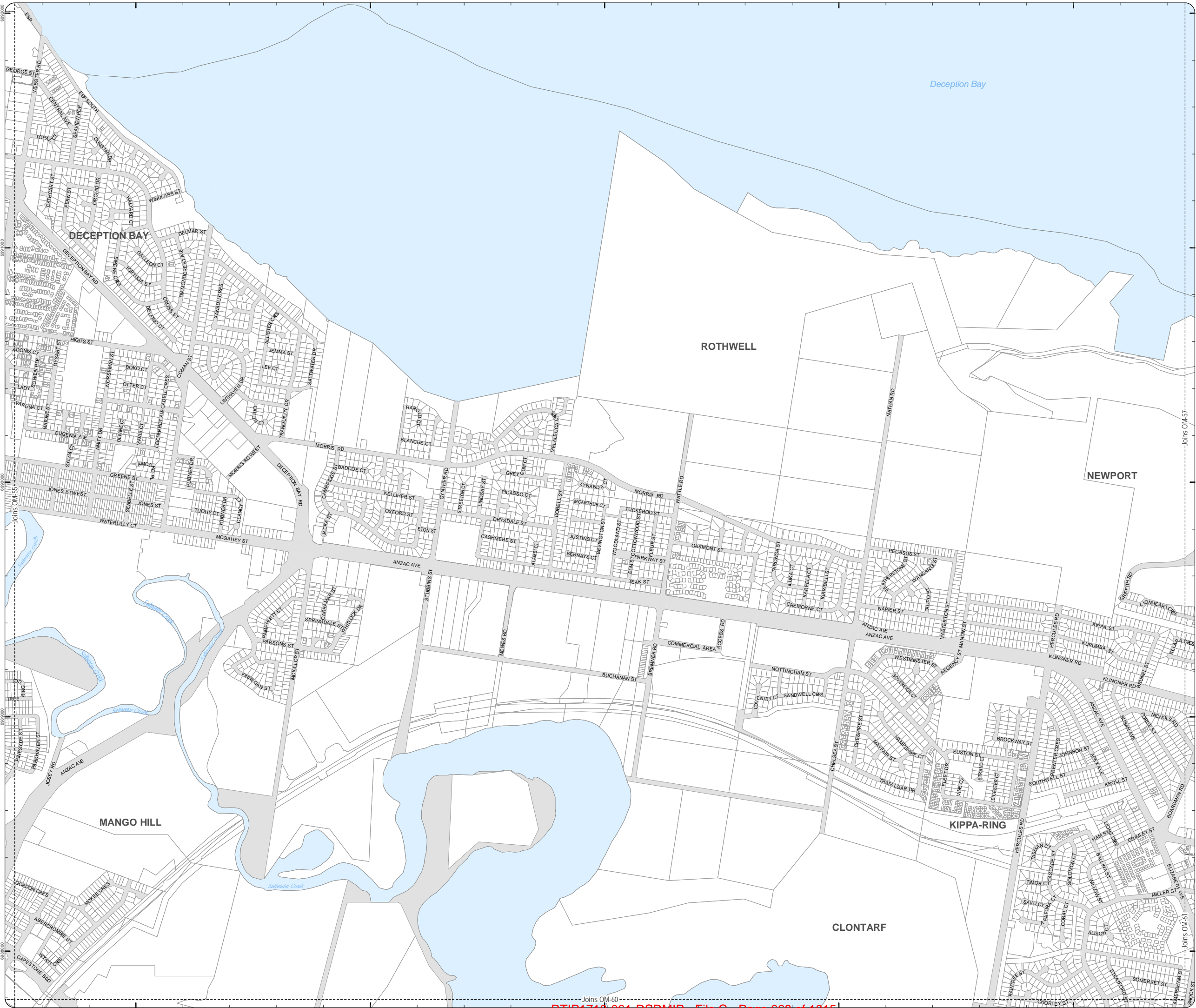
DCDB Version: April 2016  
 Projection: Map Grid of Australia, Zone 56  
 Horizontal Datum: Geocentric Datum of Australia 1994

**DISCLAIMER:** Some of the information shown in this document has been provided to Council from external third parties. Council makes no representation and gives no warranty about the accuracy, reliability, completeness or suitability for any particular purpose of the information. Persons should not rely on the information shown in this document to make any decision with financial or legal implications and should instead rely on their own enquiries. To the full extent that it is able to do so in law, Council disclaims all liability (including liability in negligence) for all costs, losses and damages (including indirect and consequential costs, losses and damages) caused by or arising from anyone using or relying on the information shown in this document for any purpose whatsoever. © Copyright Moreton Bay Regional Council 2017

DCDB (Version April 2016) is reproduced with the permission of the State of Queensland



**OM-56 RRLS**  
**Overlay Map**



**PLANNING SCHEME**  
**OVERLAY MAP - RURAL RESIDENTIAL**  
**LOT SIZES**

Property boundaries

- Minimum lot size
- 3000 m2
  - 6000 m2
  - 2 ha
  - No further reconfiguration

Please read the following notes about this map:

This overlay map only affects you if wish to subdivide your property in the Rural Residential zone.

This map shows the minimum lot size supported by the planning scheme if reconfiguration of a lot (subdivision) is proposed in the Rural residential zone.

Refer to Section 9.4.1.11 Reconfiguring a lot code – Rural Residential zone for requirements associated with this overlay map.

For further information regarding this overlay map, please refer to the Overlay information sheet and the Rural residential zone information sheet on Council's website ([www.moretonbay.qld.gov.au/mbrclplanningscheme](http://www.moretonbay.qld.gov.au/mbrclplanningscheme)) or contact council on 3205 0555.

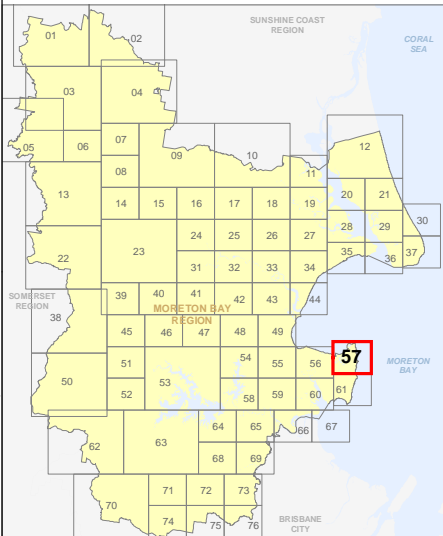
**For State Approval -**  
**Major Amendment 1 - December 2017**

0 200 400 600 Metres

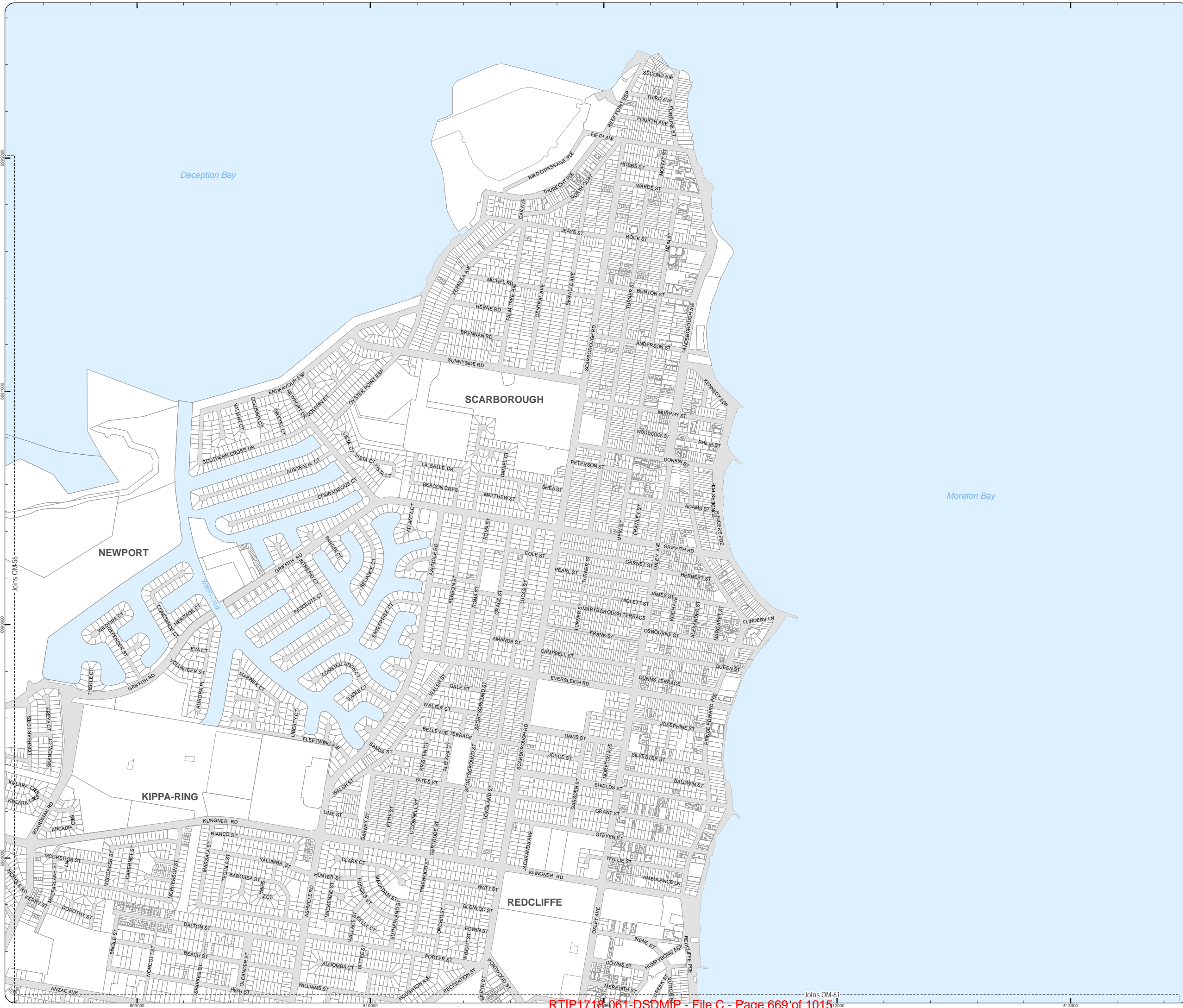
SCALE (A3): 1:15,000  
 DCDB Version: April 2016  
 Projection: Map Grid of Australia, Zone 56  
 Horizontal Datum: Geocentric Datum of Australia 1994

**DISCLAIMER:** Some of the information shown in this document has been provided to Council from external third parties. Council makes no representation and gives no warranty about the accuracy, reliability, completeness or suitability for any particular purpose of the information. Persons should not rely on the information shown in this document to make any decision with financial or legal implications and should instead rely on their own enquiries. To the full extent that it is able to do so in law, Council disclaims all liability (including liability in negligence) for all costs, losses and damages (including indirect and consequential costs, losses and damages) caused by or arising from anyone using or relying on the information shown in this document for any purpose whatsoever. © Copyright Moreton Bay Regional Council 2017

DCDB (Version Apr 2016) is reproduced with the permission of the State of Queensland



**OM-57 RRLS**  
**Overlay Map**



**PLANNING SCHEME  
OVERLAY MAP - RURAL RESIDENTIAL  
LOT SIZES**

- Property boundaries
- Minimum lot size
  - 3000 m2
  - 6000 m2
  - 2 ha
  - No further reconfiguration

Please read the following notes about this map:

This overlay map only affects you if wish to subdivide your property in the Rural Residential zone.

This map shows the minimum lot size supported by the planning scheme if reconfiguration of a lot (subdivision) is proposed in the Rural residential zone.

Refer to Section 9.4.1.11 Reconfiguring a lot code – Rural Residential zone for requirements associated with this overlay map.

For further information regarding this overlay map, please refer to the Overlay information sheet and the Rural residential zone information sheet on Council's website ([www.moretonbay.qld.gov.au/mbrclplanningcheme](http://www.moretonbay.qld.gov.au/mbrclplanningcheme)) or contact council on 3205 0555.

**For State Approval -  
Major Amendment 1 - December 2017**

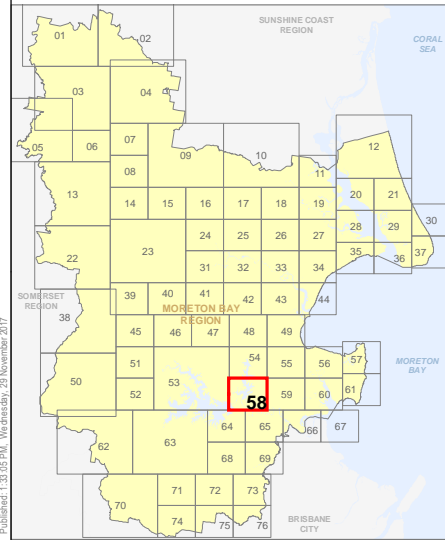
0 200 400 600 Metres

SCALE (A3): 1:15,000

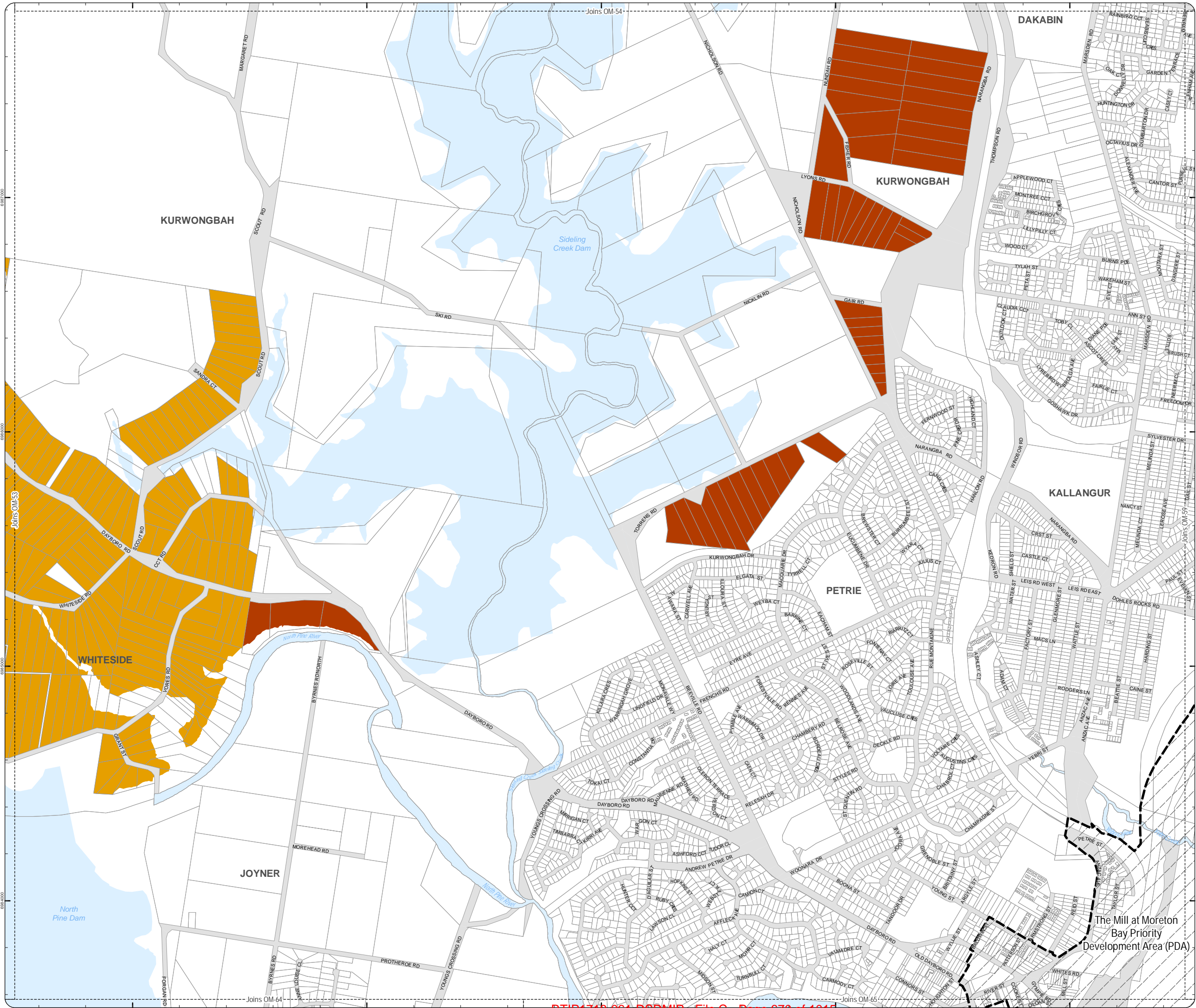
DCDB Version: April 2016  
Projection: Map Grid of Australia, Zone 56  
Horizontal Datum: Geocentric Datum of Australia 1994

**DISCLAIMER:** Some of the information shown in this document has been provided to Council from external third parties. Council makes no representation and gives no warranty about the accuracy, reliability, completeness or suitability for any particular purpose of the information. Persons should not rely on the information shown in this document to make any decision with financial or legal implications and should instead rely on their own enquiries. To the full extent that it is able to do so in law, Council disclaims all liability (including liability in negligence) for all costs, losses and damages (including indirect and consequential costs, losses and damages) caused by or arising from anyone using or relying on the information shown in this document for any purpose whatsoever. © Copyright Moreton Bay Regional Council 2017

DCDB (Version Apr 2016) is reproduced with the permission of the State of Queensland



**OM-58 RRLS  
Overlay Map**



**PLANNING SCHEME  
OVERLAY MAP - RURAL RESIDENTIAL  
LOT SIZES**

- Property boundaries
- Minimum lot size**
- 3000 m2
- 6000 m2
- 2 ha
- No further reconfiguration

Please read the following notes about this map:  
 This overlay map only affects you if wish to subdivide your property in the Rural Residential zone.  
 This map shows the minimum lot size supported by the planning scheme if reconfiguration of a lot (subdivision) is proposed in the Rural residential zone.

Refer to Section 9.4.1.11 Reconfiguring a lot code – Rural Residential zone for requirements associated with this overlay map.

For further information regarding this overlay map, please refer to the Overlay information sheet and the Rural residential zone information sheet on Council's website ([www.moretonbay.qld.gov.au/mbrclplanningcheme](http://www.moretonbay.qld.gov.au/mbrclplanningcheme)) or contact council on 3205 0555.

**For State Approval -  
Major Amendment 1 - December 2017**

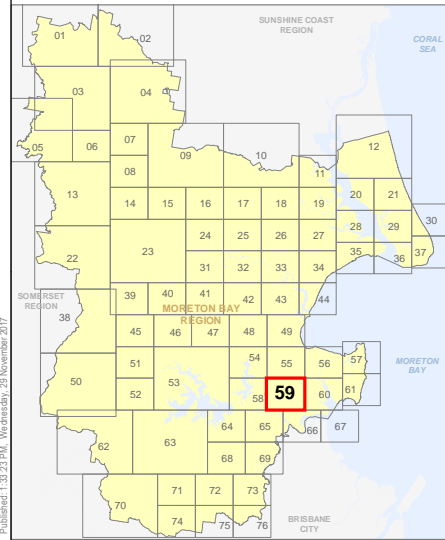


SCALE (A3): 1:15,000

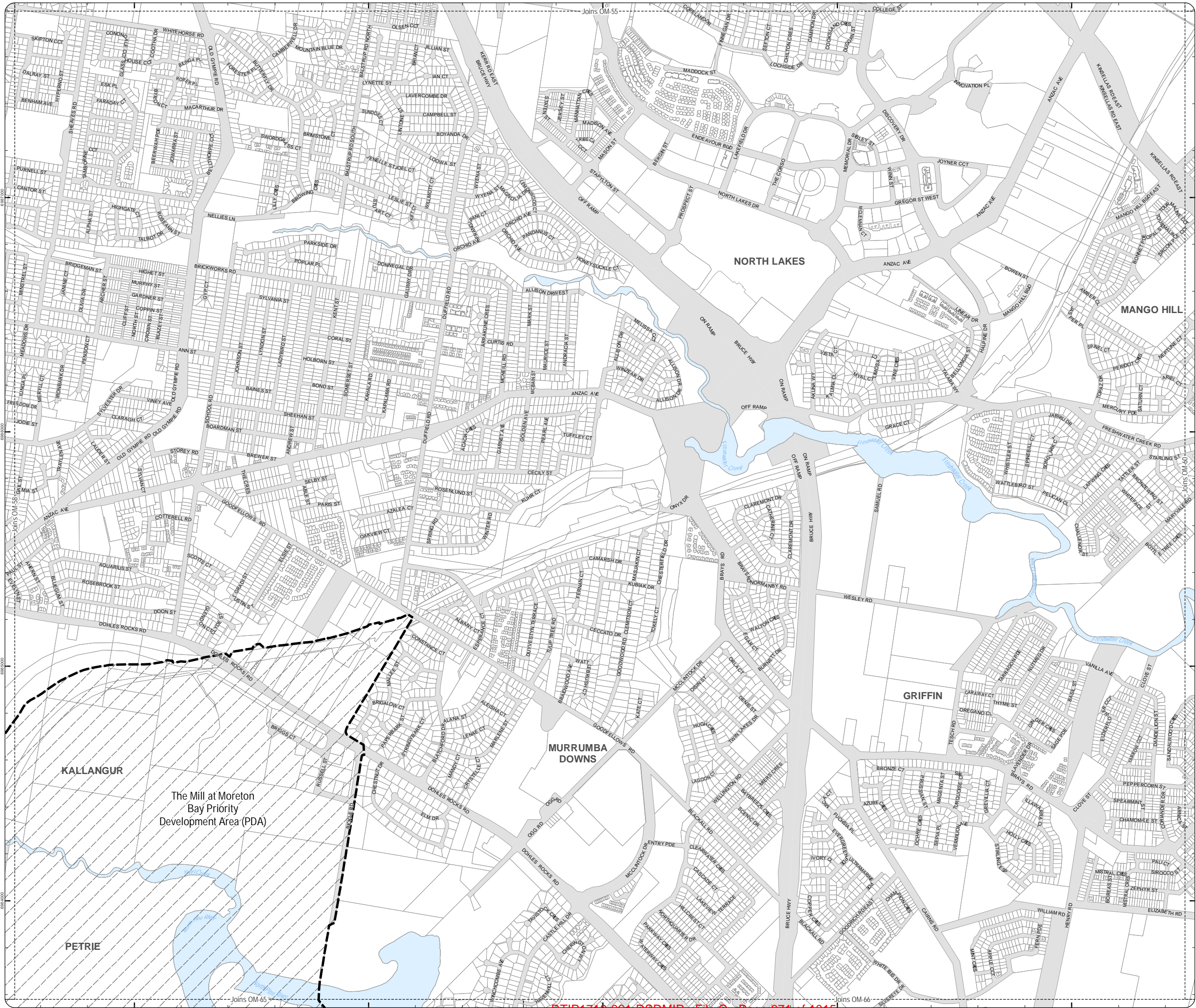
DCDB Version: April 2016  
 Projection: Map Grid of Australia, Zone 56  
 Horizontal Datum: Geocentric Datum of Australia 1994

**DISCLAIMER:** Some of the information shown in this document has been provided to Council from external third parties. Council makes no representation and gives no warranty about the accuracy, reliability, completeness or suitability for any particular purpose of the information. Persons should not rely on the information shown in this document to make any decision with financial or legal implications and should instead rely on their own enquiries. To the full extent that it is able to do so in law, Council disclaims all liability (including liability in negligence) for all costs, losses and damages (including indirect and consequential costs, losses and damages) caused by or arising from anyone using or relying on the information shown in this document for any purpose whatsoever.  
 © Copyright Moreton Bay Regional Council 2017

DCDB (Version Apr 2016) is reproduced with the permission of the State of Queensland



**OM-59 RRLS  
Overlay Map**



**PLANNING SCHEME  
OVERLAY MAP - RURAL RESIDENTIAL  
LOT SIZES**

Property boundaries

- Minimum lot size
- 3000 m2
  - 6000 m2
  - 2 ha
  - No further reconfiguration

Please read the following notes about this map:

This overlay map only affects you if wish to subdivide your property in the Rural Residential zone.

This map shows the minimum lot size supported by the planning scheme if reconfiguration of a lot (subdivision) is proposed in the Rural residential zone.

Refer to Section 9.4.1.11 Reconfiguring a lot code – Rural Residential zone for requirements associated with this overlay map.

For further information regarding this overlay map, please refer to the Overlay information sheet and the Rural residential zone information sheet on Council's website ([www.moretonbay.qld.gov.au/mbrplanningscheme](http://www.moretonbay.qld.gov.au/mbrplanningscheme)) or contact council on 3205 0555.

**For State Approval -  
Major Amendment 1 - December 2017**

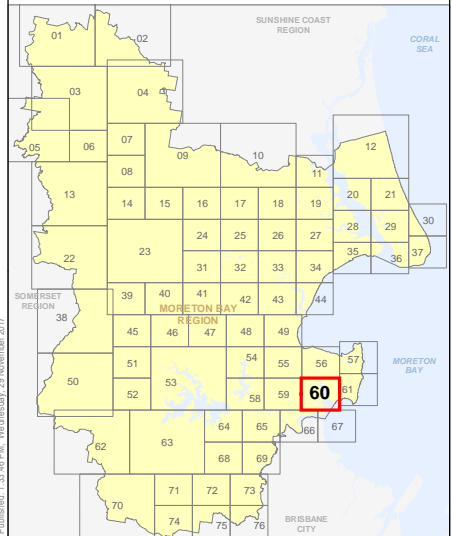
0 200 400 600 Metres

SCALE (A3): 1:15,000

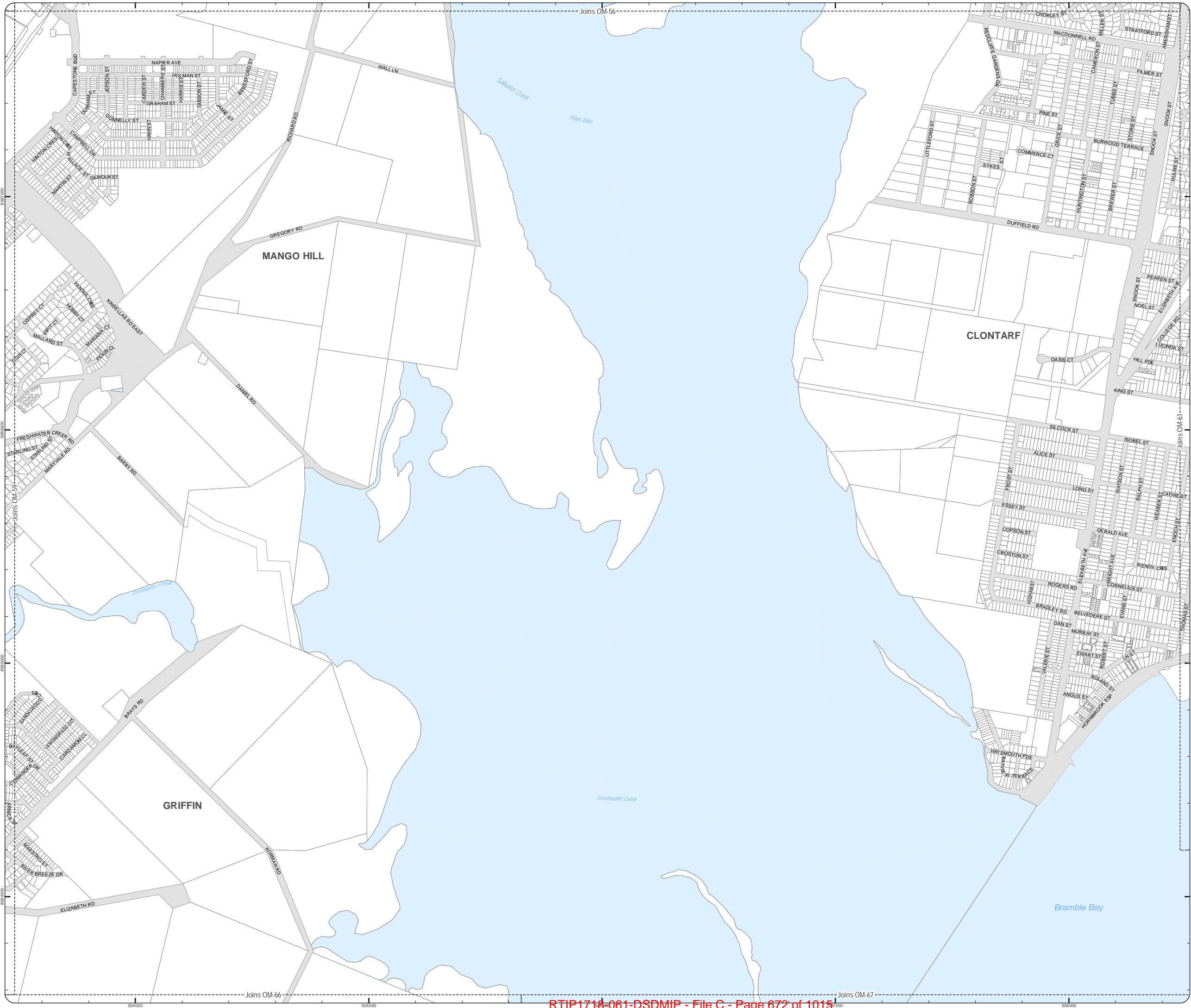
DCDB Version: April 2016  
Projection: Map Grid of Australia, Zone 56  
Horizontal Datum: Geocentric Datum of Australia 1994

**DISCLAIMER:** Some of the information shown in this document has been provided to Council from external third parties. Council makes no representation and gives no warranty about the accuracy, reliability, completeness or suitability for any particular purpose of the information. Persons should not rely on the information shown in this document to make any decision with financial or legal implications and should instead rely on their own enquiries. To the full extent that it is able to do so in law, Council disclaims all liability (including liability in negligence) for all costs, losses and damages (including indirect and consequential costs, losses and damages) caused by or arising from anyone using or relying on the information shown in this document for any purpose whatsoever. © Copyright Moreton Bay Regional Council 2017

DCDB (Version Apr 2016) is reproduced with the permission of the State of Queensland



**OM-60 RRLS  
Overlay Map**



**PLANNING SCHEME  
OVERLAY MAP - RURAL RESIDENTIAL  
LOT SIZES**

- Property boundaries
- 3000 m2
- 6000 m2
- 2 ha
- No further reconfiguration

Please read the following notes about this map:

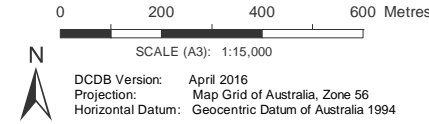
This overlay map only affects you if wish to subdivide your property in the Rural Residential zone.

This map shows the minimum lot size supported by the planning scheme if reconfiguration of a lot (subdivision) is proposed in the Rural residential zone.

Refer to Section 9.4.1.11 Reconfiguring a lot code – Rural Residential zone for requirements associated with this overlay map.

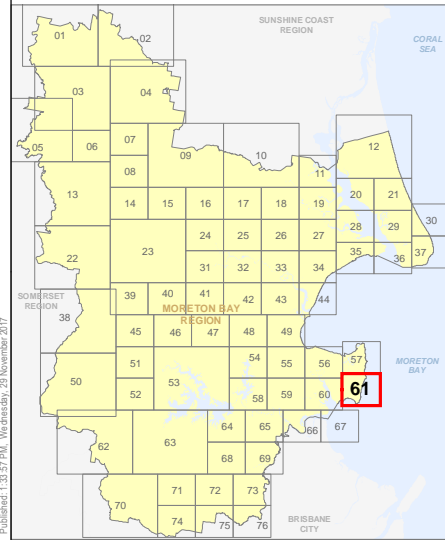
For further information regarding this overlay map, please refer to the Overlay information sheet and the Rural residential zone information sheet on Council's website ([www.moretonbay.qld.gov.au/mbrcrplanningscheme](http://www.moretonbay.qld.gov.au/mbrcrplanningscheme)) or contact council on 3205 0555.

**For State Approval -  
Major Amendment 1 - December 2017**

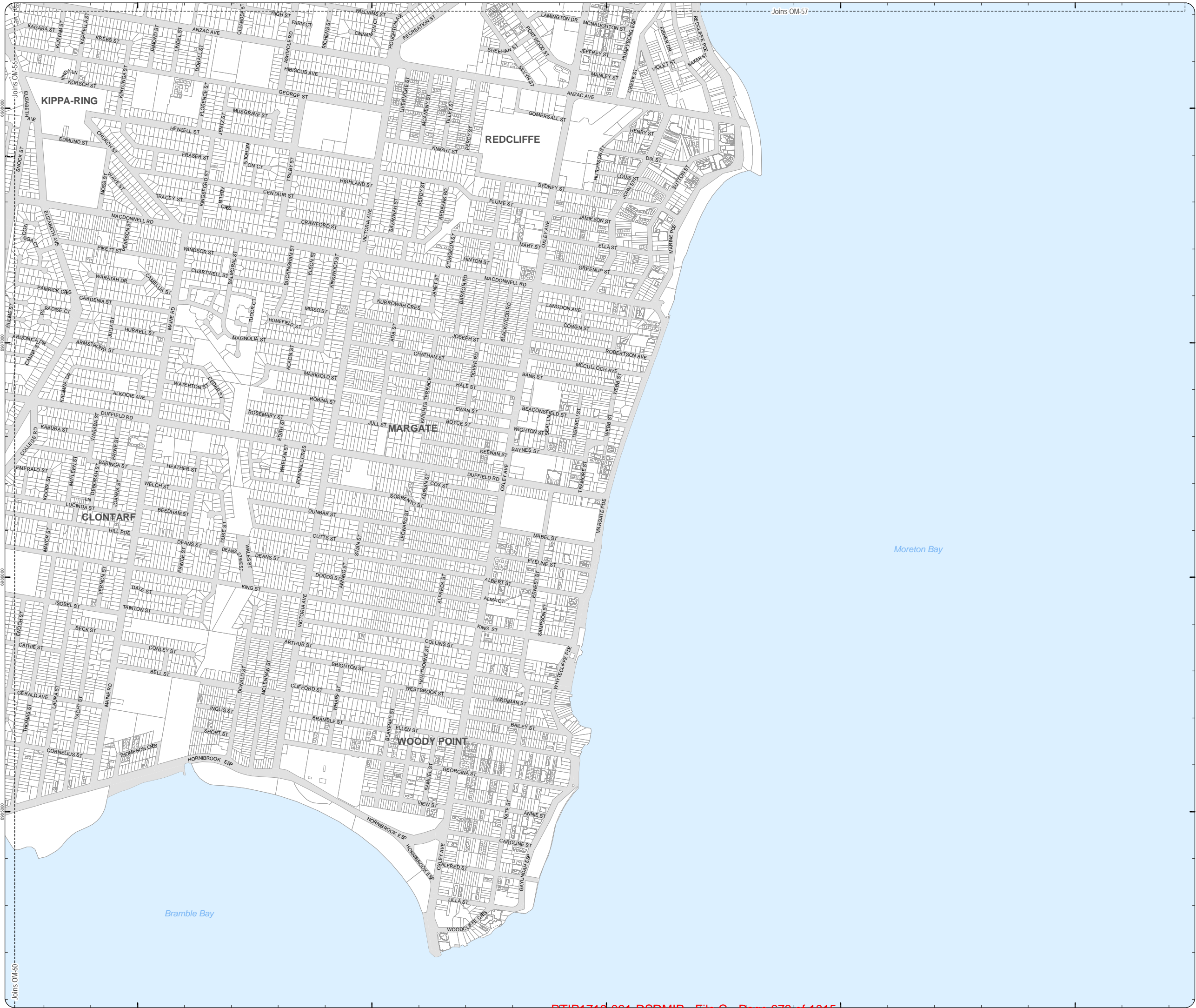


**DISCLAIMER:** Some of the information shown in this document has been provided to Council from external third parties. Council makes no representation and gives no warranty about the accuracy, reliability, completeness or suitability for any particular purpose of the information. Persons should not rely on the information shown in this document to make any decision with financial or legal implications and should instead rely on their own enquiries. To the full extent that it is able to do so in law, Council disclaims all liability (including liability in negligence) for all costs, losses and damages (including indirect and consequential costs, losses and damages) caused by or arising from anyone using or relying on the information shown in this document for any purpose whatsoever. © Copyright Moreton Bay Regional Council 2017

DCDB (Version Apr 2016) is reproduced with the permission of the State of Queensland



**OM-61 RRLS  
Overlay Map**





**PLANNING SCHEME**  
**OVERLAY MAP - RURAL RESIDENTIAL**  
**LOT SIZES**

- Property boundaries
- Minimum lot size
  - 3000 m2
  - 6000 m2
  - 2 ha
  - No further reconfiguration

Please read the following notes about this map:

This overlay map only affects you if wish to subdivide your property in the Rural Residential zone.

This map shows the minimum lot size supported by the planning scheme if reconfiguration of a lot (subdivision) is proposed in the Rural residential zone.

Refer to Section 9.4.1.11 Reconfiguring a lot code – Rural Residential zone for requirements associated with this overlay map.

For further information regarding this overlay map, please refer to the Overlay information sheet and the Rural residential zone information sheet on Council's website ([www.moretonbay.qld.gov.au/mbrplanningscheme](http://www.moretonbay.qld.gov.au/mbrplanningscheme)) or contact council on 3205 0555.

**For State Approval -**  
**Major Amendment 1 - December 2017**



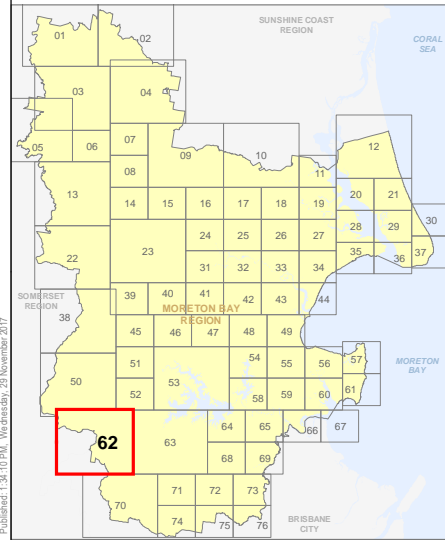
SCALE (A3): 1:30,000

DCDB Version: April 2016  
Projection: Map Grid of Australia, Zone 56  
Horizontal Datum: Geocentric Datum of Australia 1994

**DISCLAIMER:** Some of the information shown in this document has been provided to Council from external third parties. Council makes no representation and gives no warranty about the accuracy, reliability, completeness or suitability for any particular purpose of the information. Persons should not rely on the information shown in this document to make any decision with financial or legal implications and should instead rely on their own enquiries. To the full extent that it is able to do so in law, Council disclaims all liability (including liability in negligence) for all costs, losses and damages (including indirect and consequential costs, losses and damages) caused by or arising from anyone using or relying on the information shown in this document for any purpose whatsoever.

© Copyright Moreton Bay Regional Council 2017

DCDB (Version Apr 2016) is reproduced with the permission of the State of Queensland



**OM-62 RRLS**  
**Overlay Map**



**PLANNING SCHEME  
OVERLAY MAP - RURAL RESIDENTIAL  
LOT SIZES**

- Property boundaries
- Minimum lot size**
- 3000 m2
- 6000 m2
- 2 ha
- No further reconfiguration

Please read the following notes about this map:

This overlay map only affects you if wish to subdivide your property in the Rural Residential zone.

This map shows the minimum lot size supported by the planning scheme if reconfiguration of a lot (subdivision) is proposed in the Rural residential zone.

Refer to Section 9.4.1.11 Reconfiguring a lot code – Rural Residential zone for requirements associated with this overlay map.

For further information regarding this overlay map, please refer to the Overlay information sheet and the Rural residential zone information sheet on Council's website ([www.moretonbay.qld.gov.au/mbrplanningscheme](http://www.moretonbay.qld.gov.au/mbrplanningscheme)) or contact council on 3205 0555.

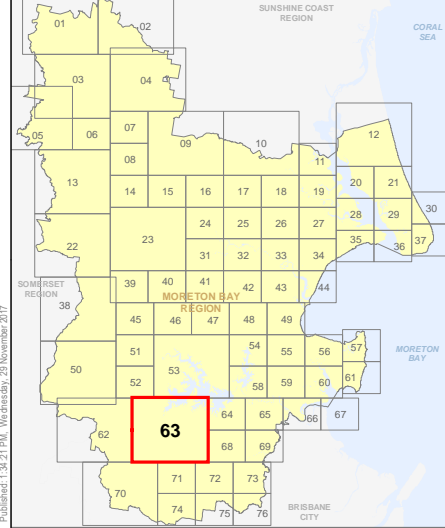
**For State Approval -  
Major Amendment 1 - December 2017**



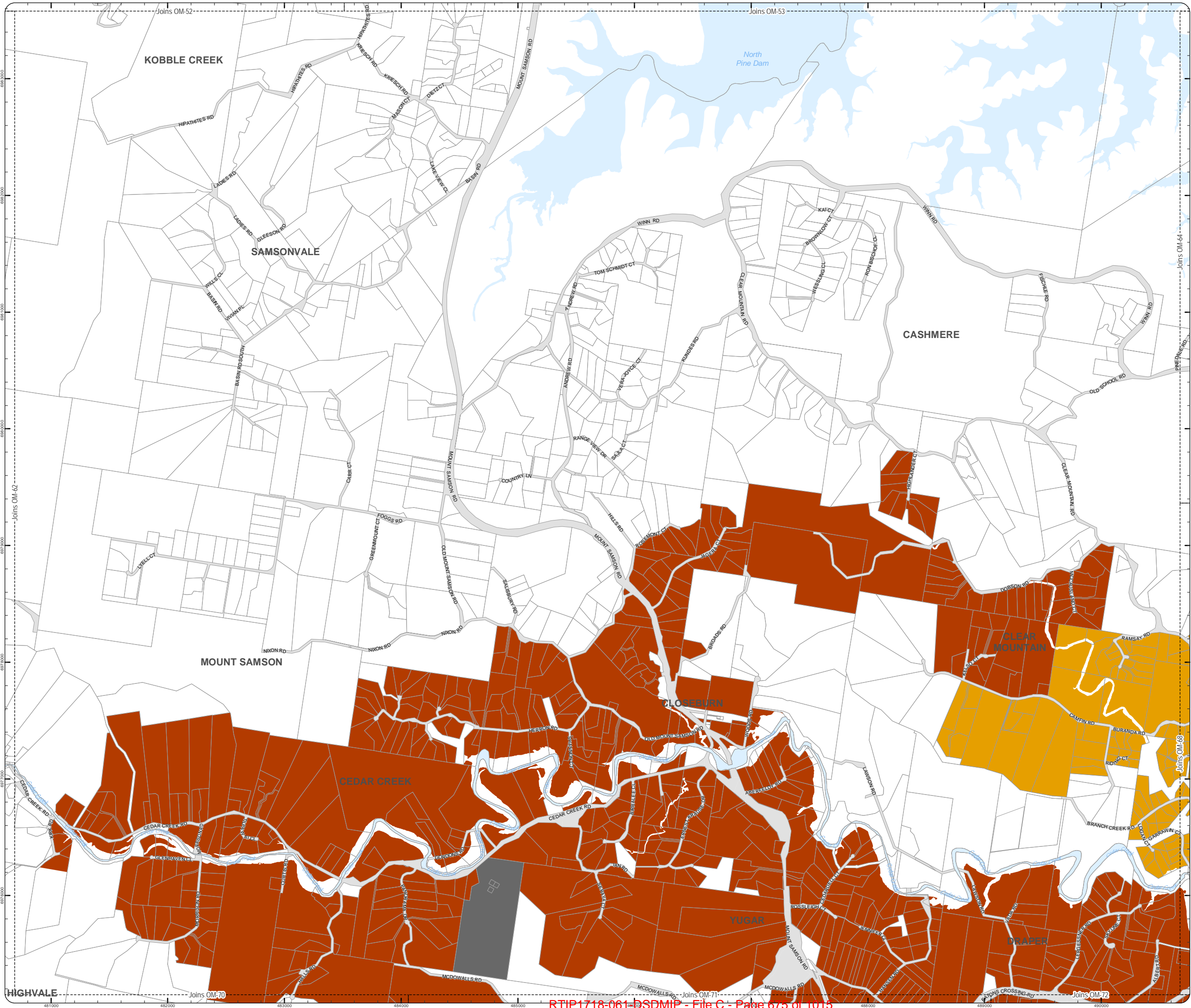
SCALE (A3): 1:30,000  
 DCDB Version: April 2016  
 Projection: Map Grid of Australia, Zone 56  
 Horizontal Datum: Geocentric Datum of Australia 1994

**DISCLAIMER:** Some of the information shown in this document has been provided to Council from external third parties. Council makes no representation and gives no warranty about the accuracy, reliability, completeness or suitability for any particular purpose of the information. Persons should not rely on the information shown in this document to make any decision with financial or legal implications and should instead rely on their own enquiries. To the full extent that it is able to do so in law, Council disclaims all liability (including liability in negligence) for all costs, losses and damages (including indirect and consequential costs, losses and damages) caused by or arising from anyone using or relying on the information shown in this document for any purpose whatsoever.  
 © Copyright Moreton Bay Regional Council 2017

DCDB (Version Apr 2016) is reproduced with the permission of the State of Queensland



**OM-63 RRLS  
Overlay Map**



**PLANNING SCHEME  
OVERLAY MAP - RURAL RESIDENTIAL  
LOT SIZES**

- Property boundaries
- Minimum lot size**
- 3000 m<sup>2</sup>
- 6000 m<sup>2</sup>
- 2 ha
- No further reconfiguration

Please read the following notes about this map:  
 This overlay map only affects you if wish to subdivide your property in the Rural Residential zone.  
 This map shows the minimum lot size supported by the planning scheme if reconfiguration of a lot (subdivision) is proposed in the Rural residential zone.

Refer to Section 9.4.1.11 Reconfiguring a lot code – Rural Residential zone for requirements associated with this overlay map.

For further information regarding this overlay map, please refer to the Overlay information sheet and the Rural residential zone information sheet on Council's website ([www.moretonbay.qld.gov.au/mbrplanningscheme](http://www.moretonbay.qld.gov.au/mbrplanningscheme)) or contact council on 3205 0555.

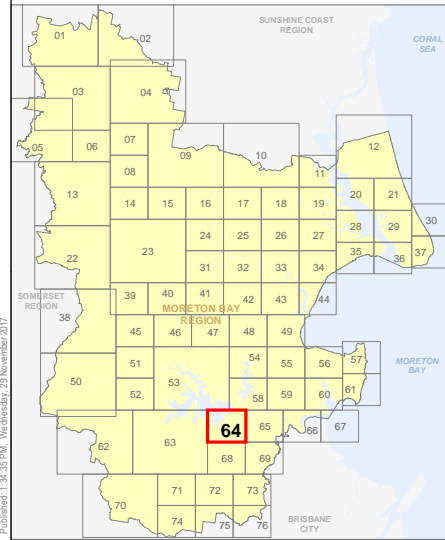
**For State Approval -  
Major Amendment 1 - December 2017**



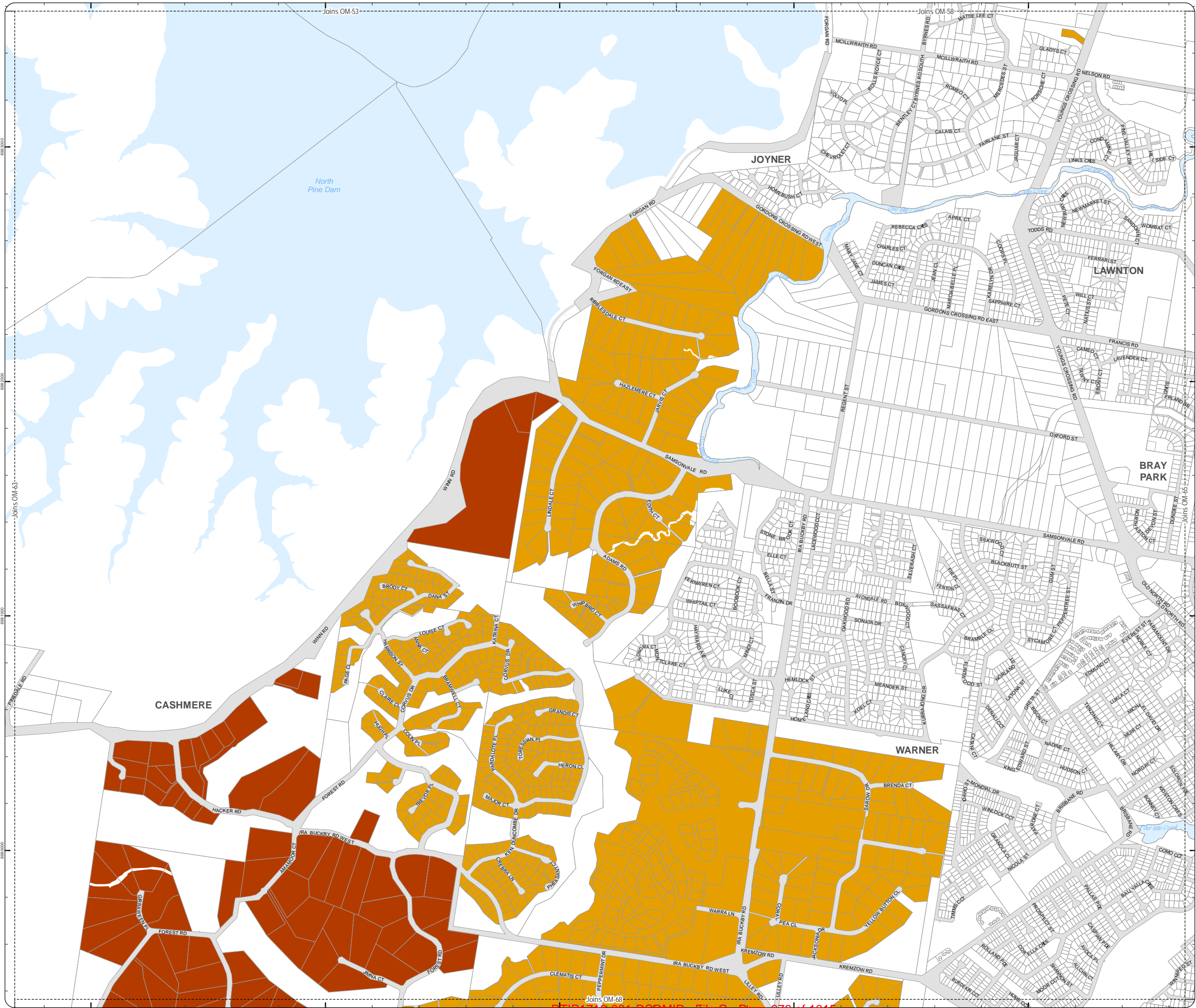
SCALE (A3): 1:15,000  
 DCDB Version: April 2016  
 Projection: Map Grid of Australia, Zone 56  
 Horizontal Datum: Geocentric Datum of Australia 1994

**DISCLAIMER:** Some of the information shown in this document has been provided to Council from external third parties. Council makes no representation and gives no warranty about the accuracy, reliability, completeness or suitability for any particular purpose of the information. Persons should not rely on the information shown in this document to make any decision with financial or legal implications and should instead rely on their own enquiries. To the full extent that it is able to do so in law, Council disclaims all liability (including liability in negligence) for all costs, losses and damages (including indirect and consequential costs, losses and damages) caused by or arising from anyone using or relying on the information shown in this document for any purpose whatsoever.  
 © Copyright Moreton Bay Regional Council 2017

DCDB (Version April 2016) is reproduced with the permission of the State of Queensland



**OM-64 RRLS  
Overlay Map**



**PLANNING SCHEME**  
**OVERLAY MAP - RURAL RESIDENTIAL**  
**LOT SIZES**

- Property boundaries
- Minimum lot size
  - 3000 m2
  - 6000 m2
  - 2 ha
  - No further reconfiguration

Please read the following notes about this map:  
 This overlay map only affects you if wish to subdivide your property in the Rural Residential zone.  
 This map shows the minimum lot size supported by the planning scheme if reconfiguration of a lot (subdivision) is proposed in the Rural residential zone.

Refer to Section 9.4.1.11 Reconfiguring a lot code – Rural Residential zone for requirements associated with this overlay map.

For further information regarding this overlay map, please refer to the Overlay information sheet and the Rural residential zone information sheet on Council's website ([www.moretonbay.qld.gov.au/mbrclplanningcheme](http://www.moretonbay.qld.gov.au/mbrclplanningcheme)) or contact council on 3205 0555.

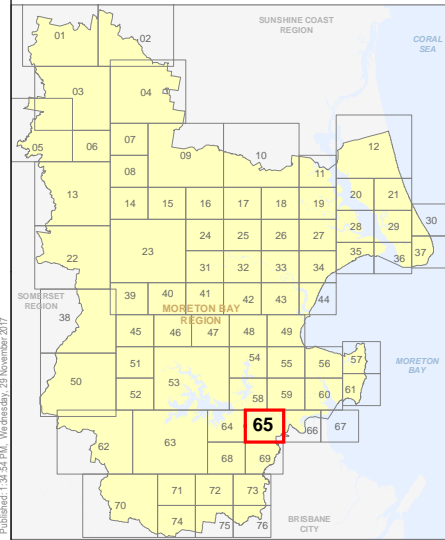
**For State Approval -**  
**Major Amendment 1 - December 2017**



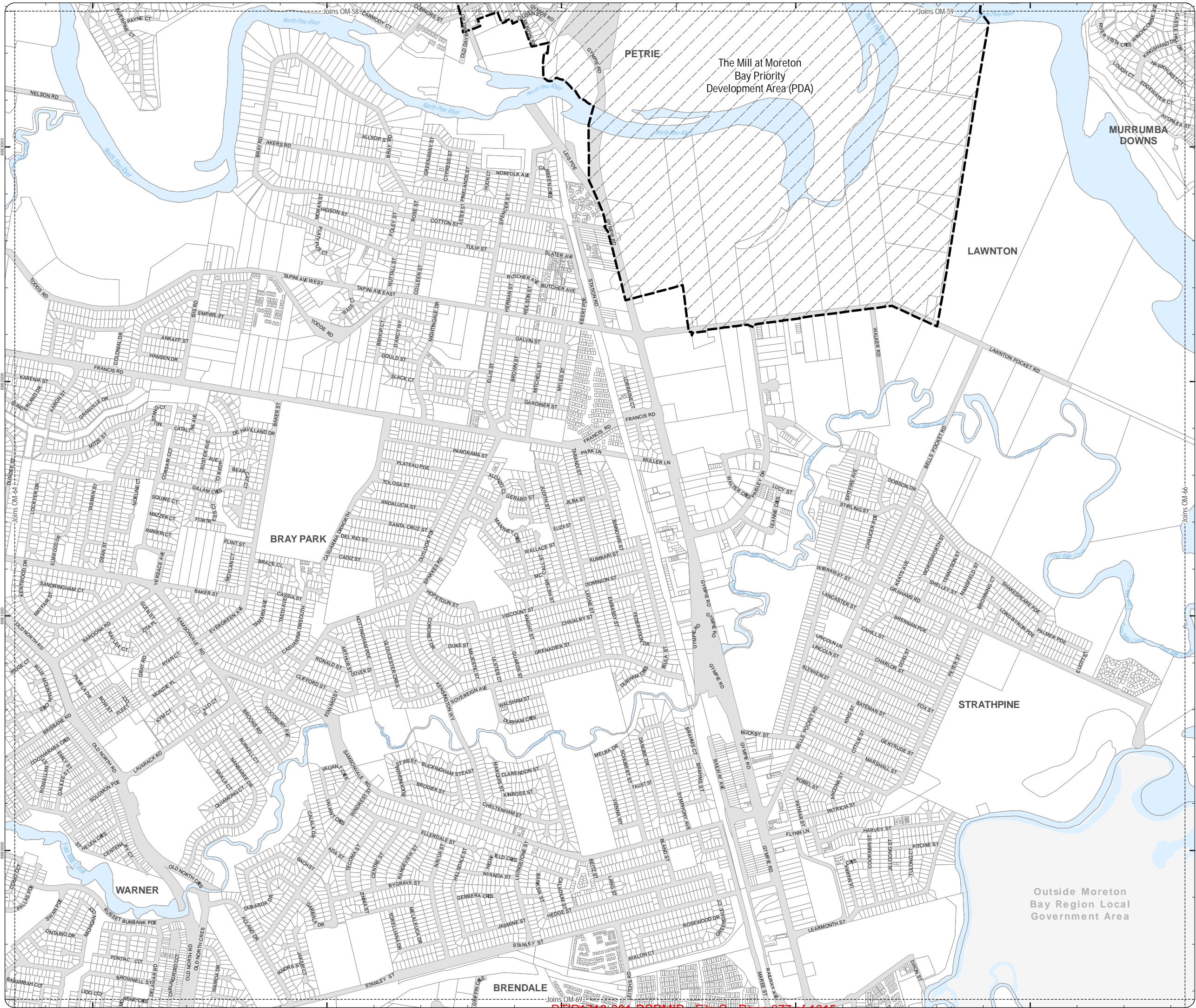
SCALE (A3): 1:15,000  
 DCDB Version: April 2016  
 Projection: Map Grid of Australia, Zone 56  
 Horizontal Datum: Geocentric Datum of Australia 1994

**DISCLAIMER:** Some of the information shown in this document has been provided to Council from external third parties. Council makes no representation and gives no warranty about the accuracy, reliability, completeness or suitability for any particular purpose of the information. Persons should not rely on the information shown in this document to make any decision with financial or legal implications and should instead rely on their own enquiries. To the full extent that it is able to do so in law, Council disclaims all liability (including liability in negligence) for all costs, losses and damages (including indirect and consequential costs, losses and damages) caused by or arising from anyone using or relying on the information shown in this document for any purpose whatsoever.  
 © Copyright Moreton Bay Regional Council 2017

DCDB (Version April 2016) is reproduced with the permission of the State of Queensland



**OM-65 RRLS**  
**Overlay Map**



**PLANNING SCHEME  
OVERLAY MAP - RURAL RESIDENTIAL  
LOT SIZES**

- Property boundaries
- Minimum lot size
  - 3000 m2
  - 6000 m2
  - 2 ha
  - No further reconfiguration

Please read the following notes about this map:

This overlay map only affects you if wish to subdivide your property in the Rural Residential zone.

This map shows the minimum lot size supported by the planning scheme if reconfiguration of a lot (subdivision) is proposed in the Rural residential zone.

Refer to Section 9.4.1.11 Reconfiguring a lot code – Rural Residential zone for requirements associated with this overlay map.

For further information regarding this overlay map, please refer to the Overlay information sheet and the Rural residential zone information sheet on Council's website ([www.moretonbay.qld.gov.au/mbrplanningscheme](http://www.moretonbay.qld.gov.au/mbrplanningscheme)) or contact council on 3205 0555.

**For State Approval -  
Major Amendment 1 - December 2017**

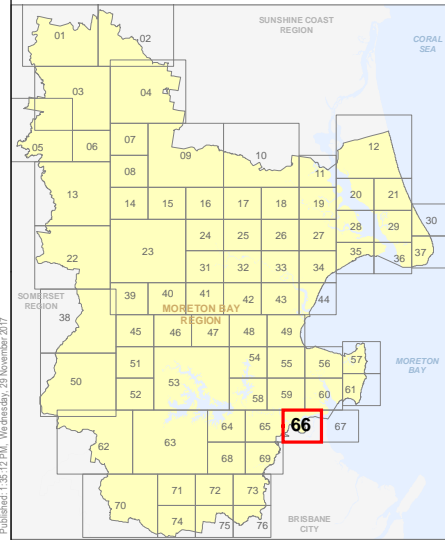
0 200 400 600 Metres

SCALE (A3): 1:15,000

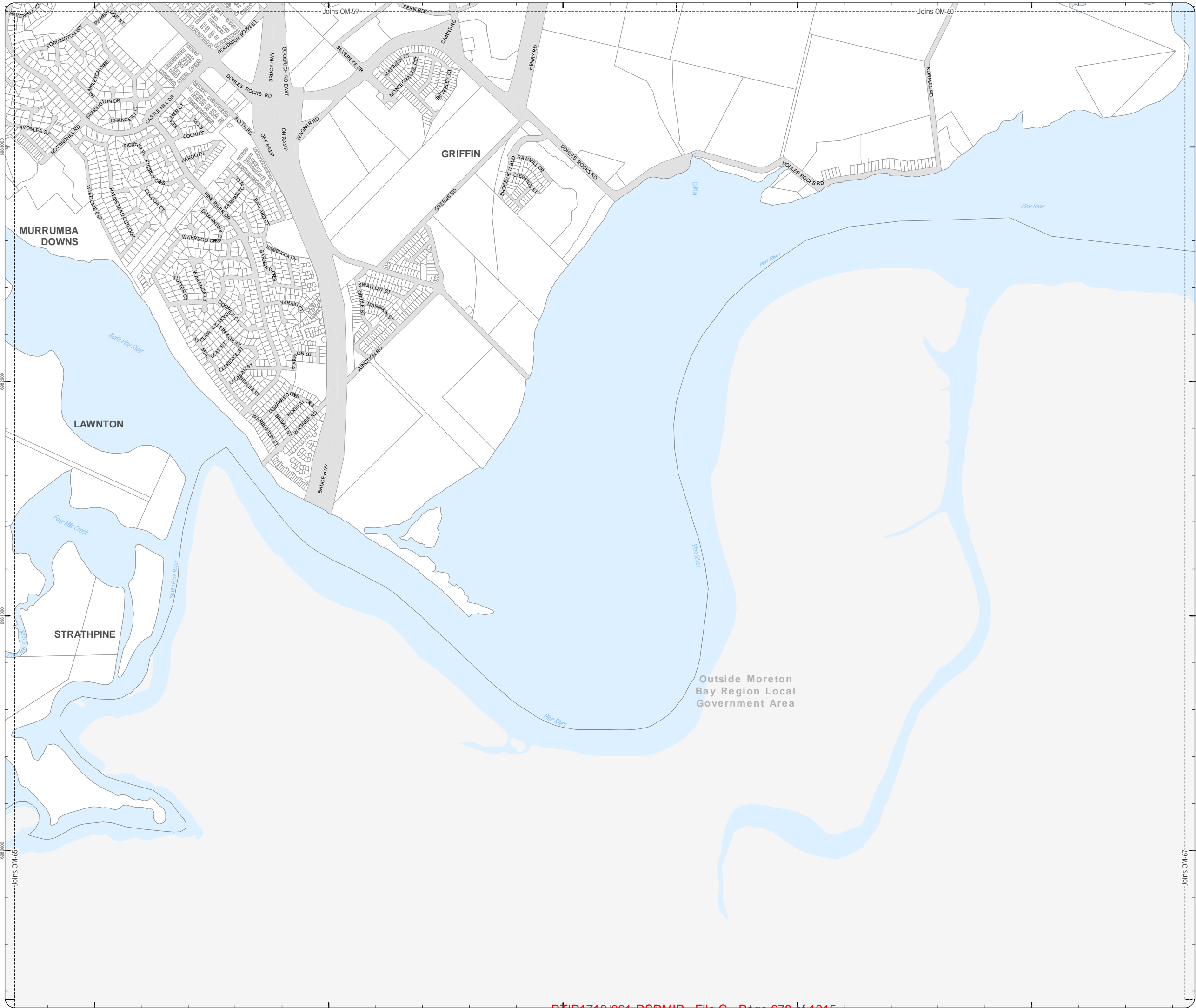
DCDB Version: April 2016  
Projection: Map Grid of Australia, Zone 56  
Horizontal Datum: Geocentric Datum of Australia 1994

**DISCLAIMER:** Some of the information shown in this document has been provided to Council from external third parties. Council makes no representation and gives no warranty about the accuracy, reliability, completeness or suitability for any particular purpose of the information. Persons should not rely on the information shown in this document to make any decision with financial or legal implications and should instead rely on their own enquiries. To the full extent that it is able to do so in law, Council disclaims all liability (including liability in negligence) for all costs, losses and damages (including indirect and consequential costs, losses and damages) caused by or arising from anyone using or relying on the information shown in this document for any purpose whatsoever.  
© Copyright Moreton Bay Regional Council 2017

DCDB (Version Apr 2016) is reproduced with the permission of the State of Queensland



**OM-66 RRLS  
Overlay Map**



**PLANNING SCHEME**  
**OVERLAY MAP - RURAL RESIDENTIAL**  
**LOT SIZES**

- Property boundaries
- Minimum lot size**
- 3000 m2
- 6000 m2
- 2 ha
- No further reconfiguration

Please read the following notes about this map:

This overlay map only affects you if wish to subdivide your property in the Rural Residential zone.

This map shows the minimum lot size supported by the planning scheme if reconfiguration of a lot (subdivision) is proposed in the Rural residential zone.

Refer to Section 9.4.1.11 Reconfiguring a lot code – Rural Residential zone for requirements associated with this overlay map.

For further information regarding this overlay map, please refer to the Overlay information sheet and the Rural residential zone information sheet on Council's website ([www.moretonbay.qld.gov.au/mbrplanningscheme](http://www.moretonbay.qld.gov.au/mbrplanningscheme)) or contact council on 3205 0555.

**For State Approval -**  
**Major Amendment 1 - December 2017**

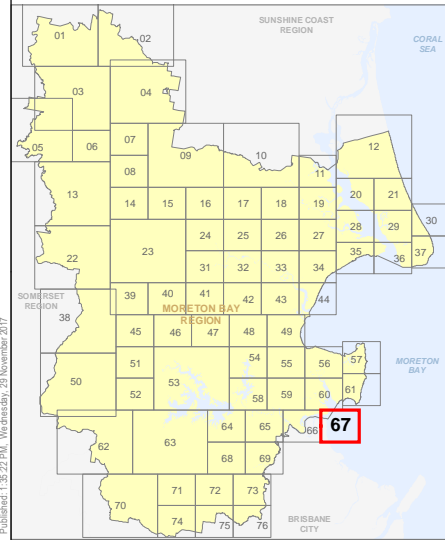
0 200 400 600 Metres

SCALE (A3): 1:15,000

DCDB Version: April 2016  
 Projection: Map Grid of Australia, Zone 56  
 Horizontal Datum: Geocentric Datum of Australia 1994

**DISCLAIMER:** Some of the information shown in this document has been provided to Council from external third parties. Council makes no representation and gives no warranty about the accuracy, reliability, completeness or suitability for any particular purpose of the information. Persons should not rely on the information shown in this document to make any decision with financial or legal implications and should instead rely on their own enquiries. To the full extent that it is able to do so in law, Council disclaims all liability (including liability in negligence) for all costs, losses and damages (including indirect and consequential costs, losses and damages) caused by or arising from anyone using or relying on the information shown in this document for any purpose whatsoever.  
 © Copyright Moreton Bay Regional Council 2017

DCDB (Version Apr 2016) is reproduced with the permission of the State of Queensland



**OM-67 RRLS**  
**Overlay Map**



**PLANNING SCHEME  
OVERLAY MAP - RURAL RESIDENTIAL  
LOT SIZES**

- Property boundaries
- Minimum lot size**
- 3000 m2
- 6000 m2
- 2 ha
- No further reconfiguration

Please read the following notes about this map:

This overlay map only affects you if wish to subdivide your property in the Rural Residential zone.

This map shows the minimum lot size supported by the planning scheme if reconfiguration of a lot (subdivision) is proposed in the Rural residential zone.

Refer to Section 9.4.1.11 Reconfiguring a lot code – Rural Residential zone for requirements associated with this overlay map.

For further information regarding this overlay map, please refer to the Overlay information sheet and the Rural residential zone information sheet on Council's website ([www.moretonbay.qld.gov.au/mbrclplanningsscheme](http://www.moretonbay.qld.gov.au/mbrclplanningsscheme)) or contact council on 3205 0555.

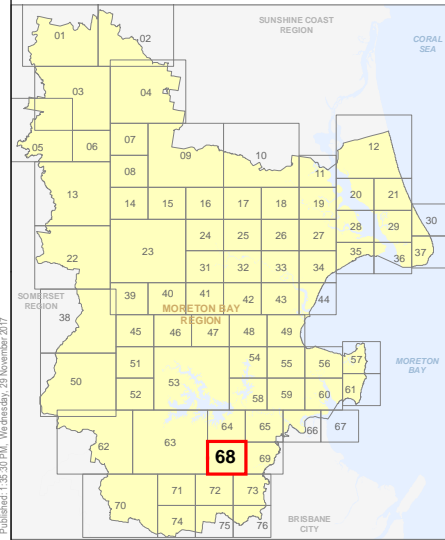
**For State Approval -  
Major Amendment 1 - December 2017**



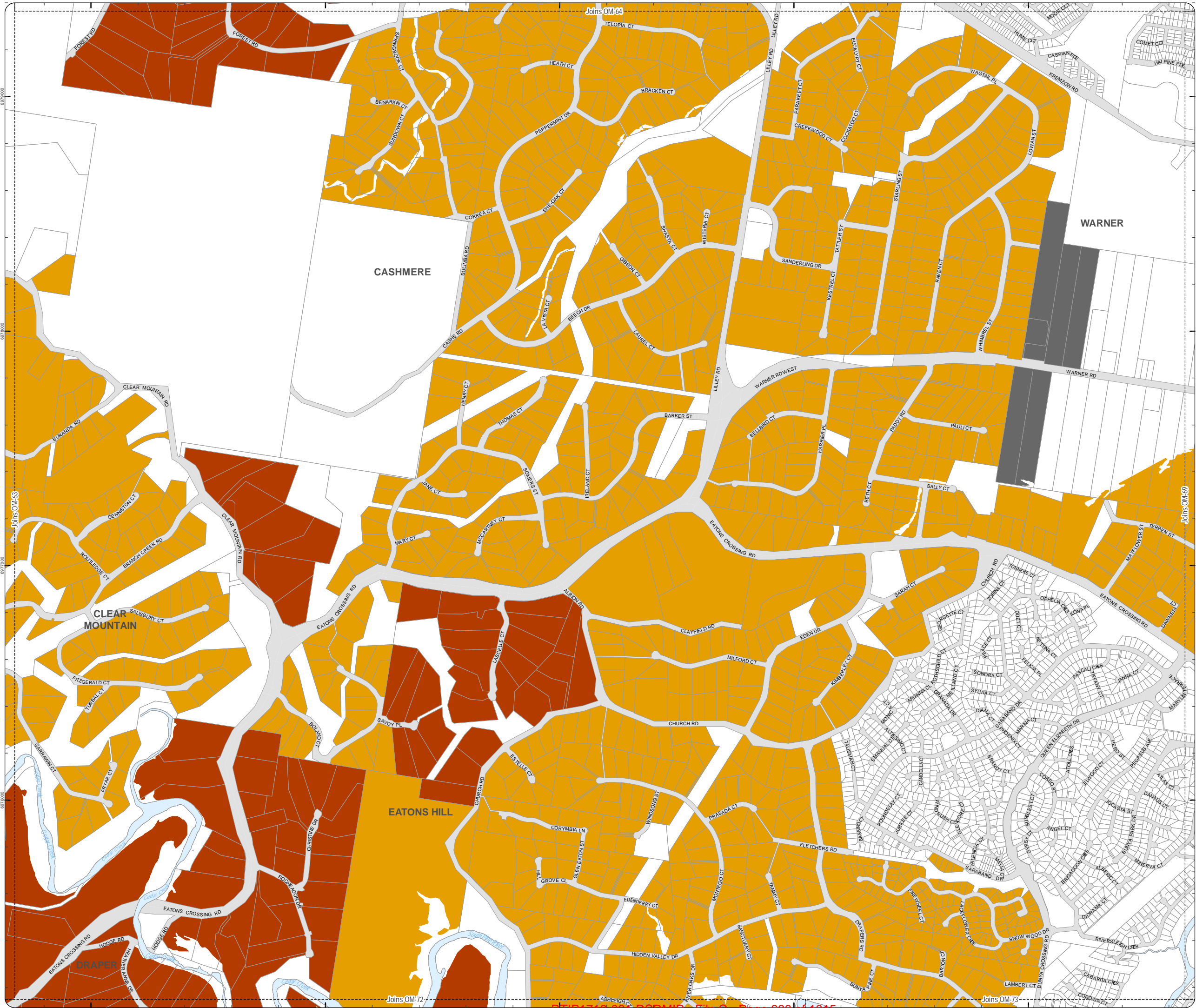
SCALE (A3): 1:15,000  
 DCDB Version: April 2016  
 Projection: Map Grid of Australia, Zone 56  
 Horizontal Datum: Geocentric Datum of Australia 1994

**DISCLAIMER:** Some of the information shown in this document has been provided to Council from external third parties. Council makes no representation and gives no warranty about the accuracy, reliability, completeness or suitability for any particular purpose of the information. Persons should not rely on the information shown in this document to make any decision with financial or legal implications and should instead rely on their own enquiries. To the full extent that it is able to do so in law, Council disclaims all liability (including liability in negligence) for all costs, losses and damages (including indirect and consequential costs, losses and damages) caused by or arising from anyone using or relying on the information shown in this document for any purpose whatsoever.  
 © Copyright Moreton Bay Regional Council 2017

DCDB (Version Apr 2016) is reproduced with the permission of the State of Queensland



**OM-68 RRLS  
Overlay Map**



**PLANNING SCHEME  
OVERLAY MAP - RURAL RESIDENTIAL  
LOT SIZES**

- Property boundaries
- Minimum lot size
  - 3000 m2
  - 6000 m2
  - 2 ha
  - No further reconfiguration

Please read the following notes about this map:

This overlay map only affects you if wish to subdivide your property in the Rural Residential zone.

This map shows the minimum lot size supported by the planning scheme if reconfiguration of a lot (subdivision) is proposed in the Rural residential zone.

Refer to Section 9.4.1.11 Reconfiguring a lot code – Rural Residential zone for requirements associated with this overlay map.

For further information regarding this overlay map, please refer to the Overlay information sheet and the Rural residential zone information sheet on Council's website ([www.moretonbay.qld.gov.au/mbrclplanningscheme](http://www.moretonbay.qld.gov.au/mbrclplanningscheme)) or contact council on 3205 0555.

**For State Approval -  
Major Amendment 1 - December 2017**

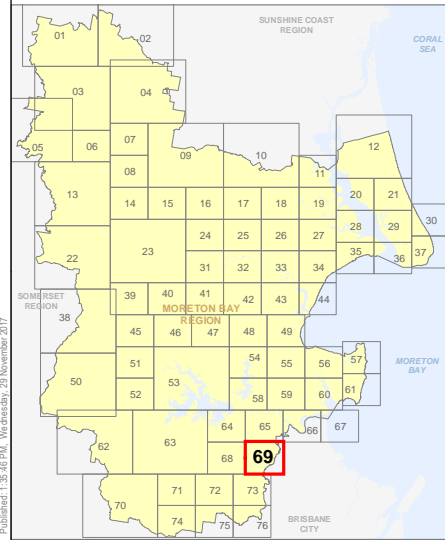
0 200 400 600 Metres

SCALE (A3): 1:15,000

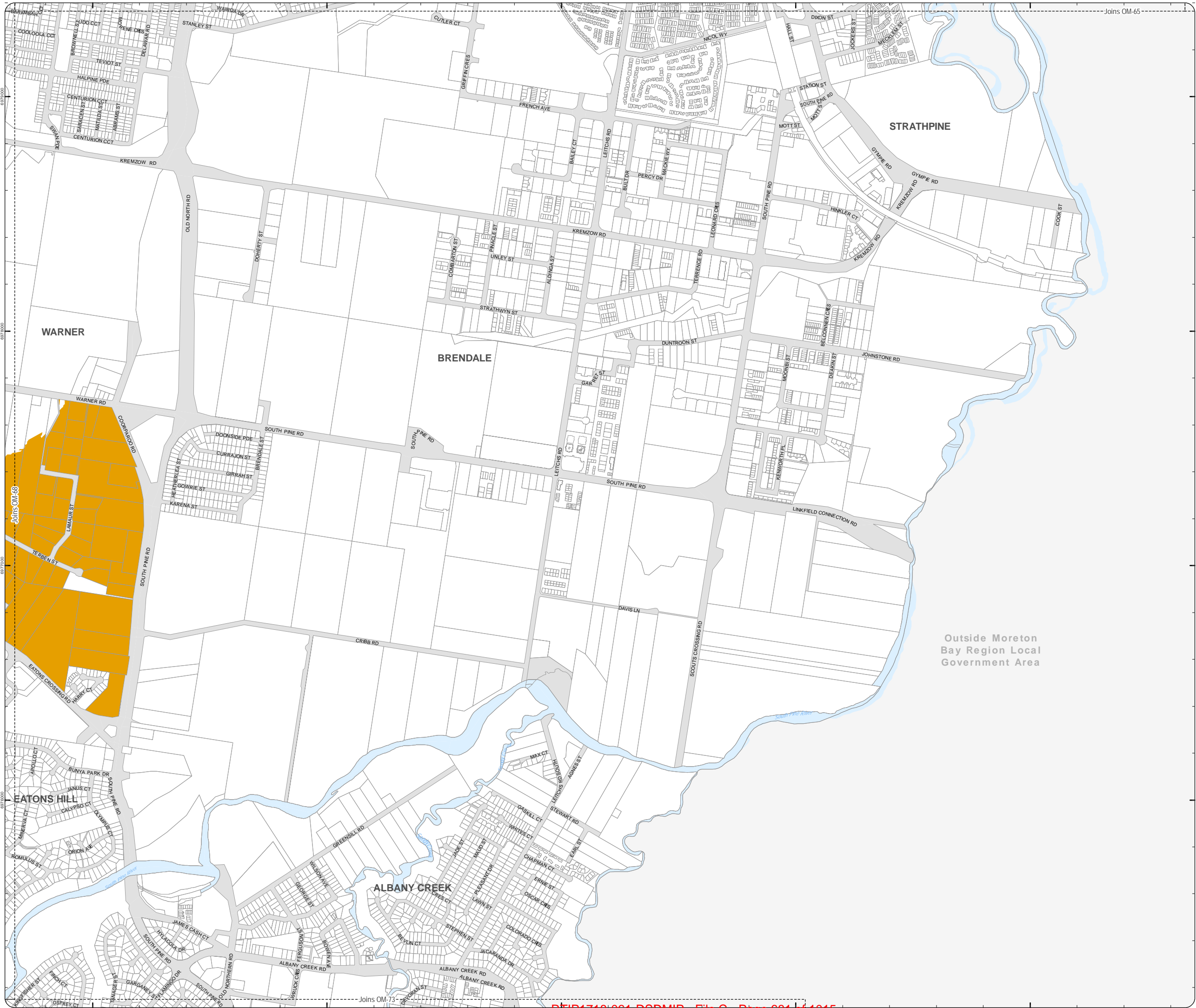
DCDB Version: April 2016  
Projection: Map Grid of Australia, Zone 56  
Horizontal Datum: Geocentric Datum of Australia 1994

**DISCLAIMER:** Some of the information shown in this document has been provided to Council from external third parties. Council makes no representation and gives no warranty about the accuracy, reliability, completeness or suitability for any particular purpose of the information. Persons should not rely on the information shown in this document to make any decision with financial or legal implications and should instead rely on their own enquiries. To the full extent that it is able to do so in law, Council disclaims all liability (including liability in negligence) for all costs, losses and damages (including indirect and consequential costs, losses and damages) caused by or arising from anyone using or relying on the information shown in this document for any purpose whatsoever. © Copyright Moreton Bay Regional Council 2017

DCDB (Version Apr 2016) is reproduced with the permission of the State of Queensland








**OM-69 RRLS  
Overlay Map**





**PLANNING SCHEME  
OVERLAY MAP - RURAL RESIDENTIAL  
LOT SIZES**

-  Property boundaries
- Minimum lot size
  -  3000 m2
  -  6000 m2
  -  2 ha
  -  No further reconfiguration

Please read the following notes about this map:

This overlay map only affects you if wish to subdivide your property in the Rural Residential zone.

This map shows the minimum lot size supported by the planning scheme if reconfiguration of a lot (subdivision) is proposed in the Rural residential zone.

Refer to Section 9.4.1.11 Reconfiguring a lot code – Rural Residential zone for requirements associated with this overlay map.

For further information regarding this overlay map, please refer to the Overlay information sheet and the Rural residential zone information sheet on Council's website ([www.moretonbay.qld.gov.au/mbrplanningscheme](http://www.moretonbay.qld.gov.au/mbrplanningscheme)) or contact council on 3205 0555.

**For State Approval -  
Major Amendment 1 - December 2017**

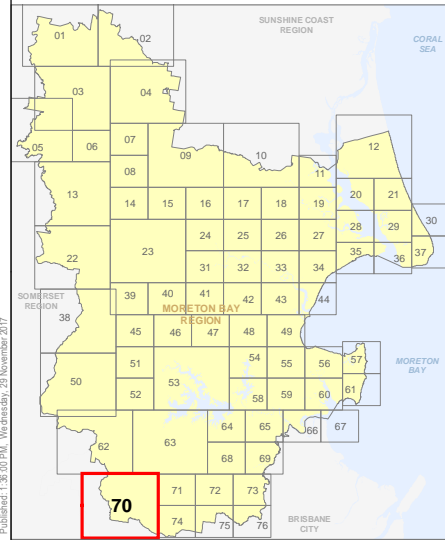


SCALE (A3): 1:30,000

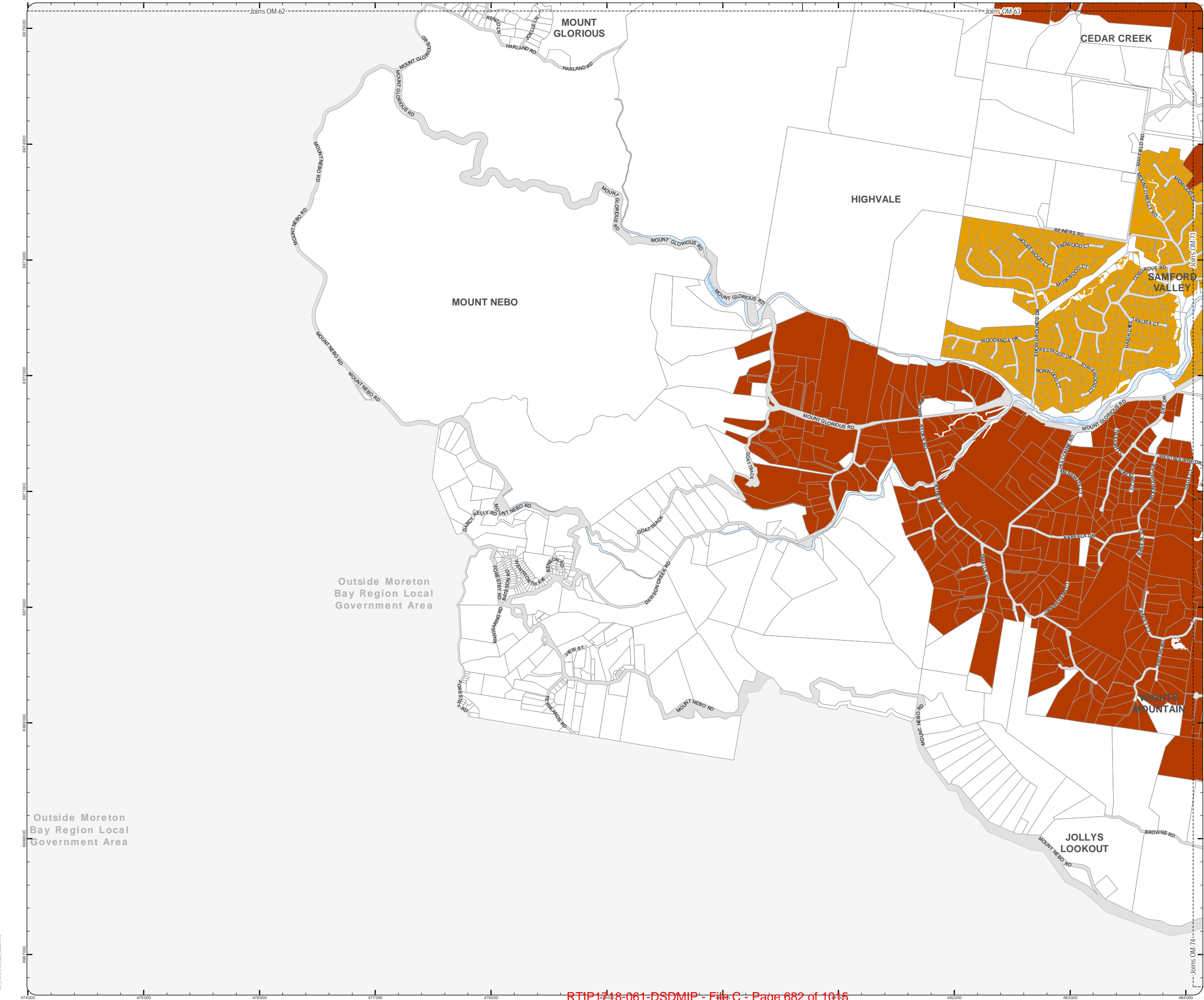
DCDB Version: April 2016  
Projection: Map Grid of Australia, Zone 56  
Horizontal Datum: Geocentric Datum of Australia 1994

**DISCLAIMER:** Some of the information shown in this document has been provided to Council from external third parties. Council makes no representation and gives no warranty about the accuracy, reliability, completeness or suitability for any particular purpose of the information. Persons should not rely on the information shown in this document to make any decision with financial or legal implications and should instead rely on their own enquiries. To the full extent that it is able to do so in law, Council disclaims all liability (including liability in negligence) for all costs, losses and damages (including indirect and consequential costs, losses and damages) caused by or arising from anyone using or relying on the information shown in this document for any purpose whatsoever.  
© Copyright Moreton Bay Regional Council 2017

DCDB (Version Apr 2016) is reproduced with the permission of the State of Queensland



**OM-70 RRLS  
Overlay Map**



OM\_Rural\_Res\_Lot\_Sizes.mxd

**PLANNING SCHEME  
OVERLAY MAP - RURAL RESIDENTIAL  
LOT SIZES**

- Property boundaries
- Minimum lot size
  - 3000 m2
  - 6000 m2
  - 2 ha
  - No further reconfiguration

Please read the following notes about this map:  
 This overlay map only affects you if wish to subdivide your property in the Rural Residential zone.  
 This map shows the minimum lot size supported by the planning scheme if reconfiguration of a lot (subdivision) is proposed in the Rural residential zone.

Refer to Section 9.4.1.11 Reconfiguring a lot code – Rural Residential zone for requirements associated with this overlay map.

For further information regarding this overlay map, please refer to the Overlay information sheet and the Rural residential zone information sheet on Council's website ([www.moretonbay.qld.gov.au/mbrplanningscheme](http://www.moretonbay.qld.gov.au/mbrplanningscheme)) or contact council on 3205 0555.

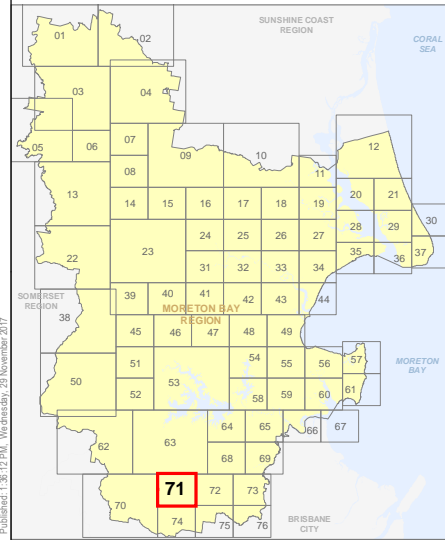
**For State Approval -  
Major Amendment 1 - December 2017**



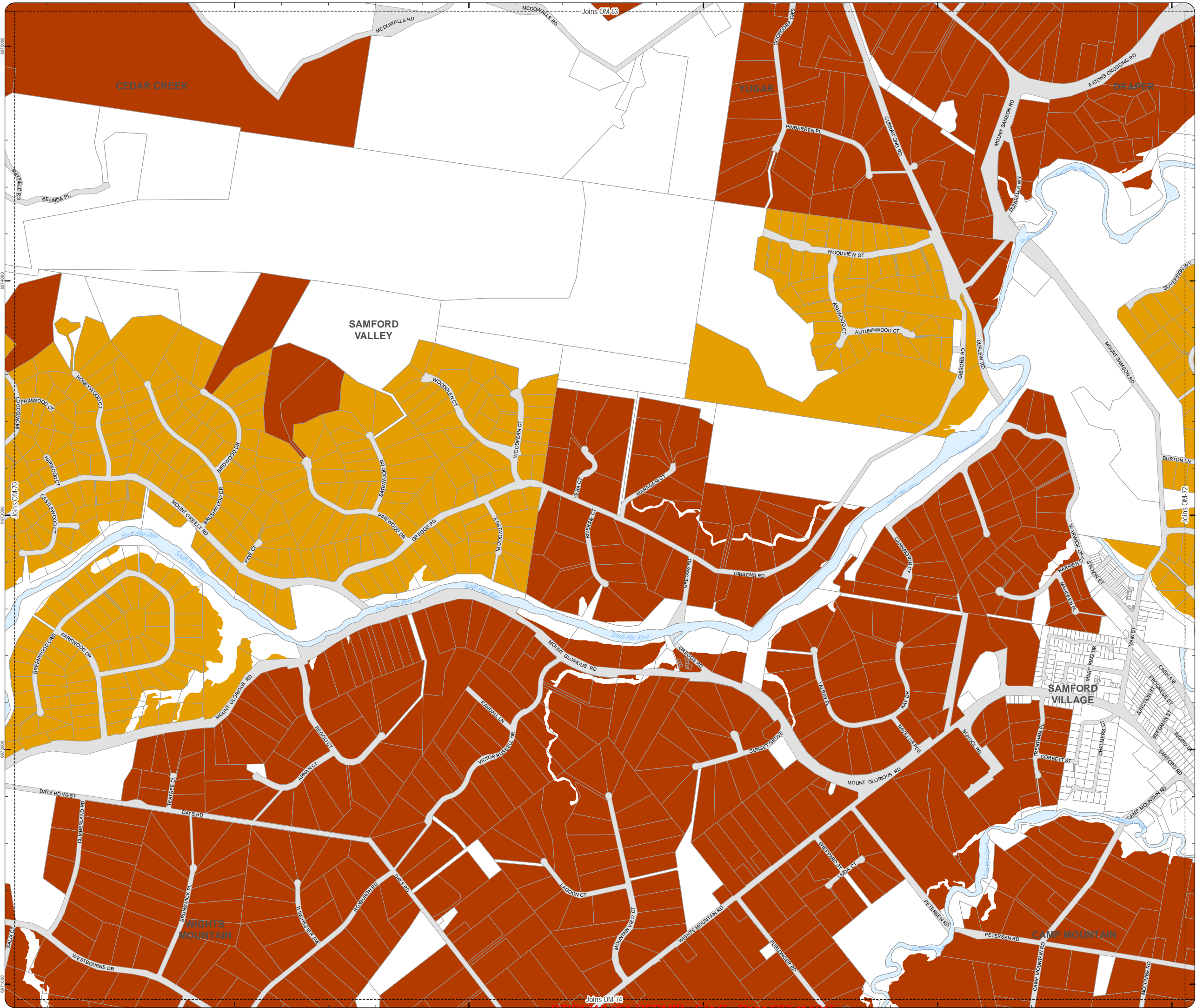
SCALE (A3): 1:15,000  
 DCDB Version: April 2016  
 Projection: Map Grid of Australia, Zone 56  
 Horizontal Datum: Geocentric Datum of Australia 1994

**DISCLAIMER:** Some of the information shown in this document has been provided to Council from external third parties. Council makes no representation and gives no warranty about the accuracy, reliability, completeness or suitability for any particular purpose of the information. Persons should not rely on the information shown in this document to make any decision with financial or legal implications and should instead rely on their own enquiries. To the full extent that it is able to do so in law, Council disclaims all liability (including liability in negligence) for all costs, losses and damages (including indirect and consequential costs, losses and damages) caused by or arising from anyone using or relying on the information shown in this document for any purpose whatsoever.  
 © Copyright Moreton Bay Regional Council 2017

DCDB (Version Apr 2016) is reproduced with the permission of the State of Queensland



**OM-71 RRLS  
Overlay Map**



**PLANNING SCHEME  
OVERLAY MAP - RURAL RESIDENTIAL  
LOT SIZES**

- Property boundaries
- Minimum lot size
  - 3000 m2
  - 6000 m2
  - 2 ha
  - No further reconfiguration

Please read the following notes about this map:

This overlay map only affects you if wish to subdivide your property in the Rural Residential zone.

This map shows the minimum lot size supported by the planning scheme if reconfiguration of a lot (subdivision) is proposed in the Rural residential zone.

Refer to Section 9.4.1.11 Reconfiguring a lot code – Rural Residential zone for requirements associated with this overlay map.

For further information regarding this overlay map, please refer to the Overlay information sheet and the Rural residential zone information sheet on Council's website ([www.moretonbay.qld.gov.au/mbrplanningscheme](http://www.moretonbay.qld.gov.au/mbrplanningscheme)) or contact council on 3205 0555.

**For State Approval -  
Major Amendment 1 - December 2017**

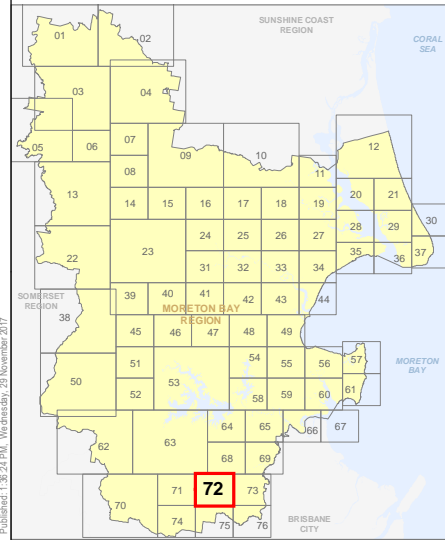
0 200 400 600 Metres

SCALE (A3): 1:15,000

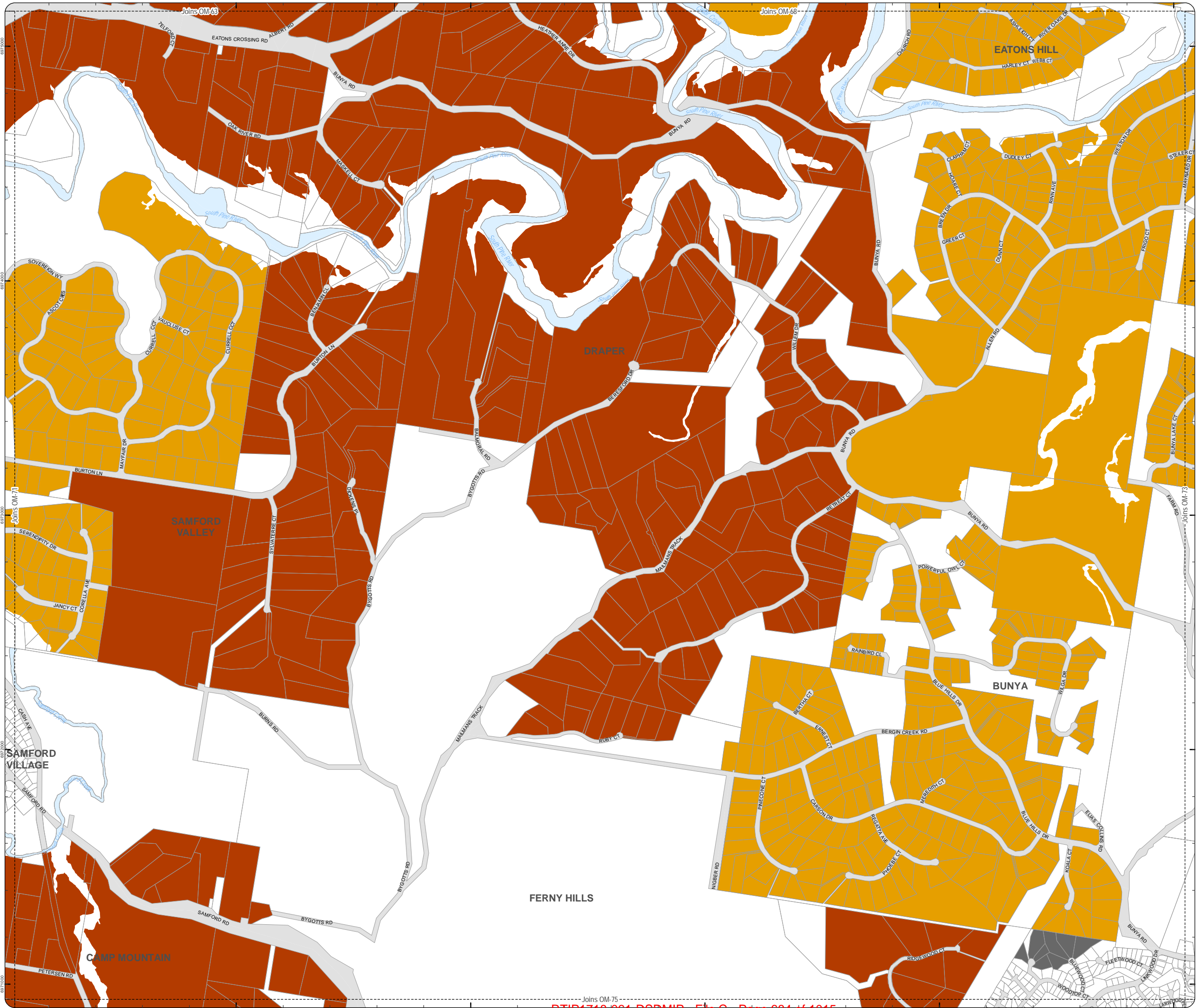
DCDB Version: April 2016  
Projection: Map Grid of Australia, Zone 56  
Horizontal Datum: Geocentric Datum of Australia 1994

**DISCLAIMER:** Some of the information shown in this document has been provided to Council from external third parties. Council makes no representation and gives no warranty about the accuracy, reliability, completeness or suitability for any particular purpose of the information. Persons should not rely on the information shown in this document to make any decision with financial or legal implications and should instead rely on their own enquiries. To the full extent that it is able to do so in law, Council disclaims all liability (including liability in negligence) for all costs, losses and damages (including indirect and consequential costs, losses and damages) caused by or arising from anyone using or relying on the information shown in this document for any purpose whatsoever. © Copyright Moreton Bay Regional Council 2017

DCDB (Version Apr 2016) is reproduced with the permission of the State of Queensland



**OM-72 RRLS  
Overlay Map**



**PLANNING SCHEME  
OVERLAY MAP - RURAL RESIDENTIAL  
LOT SIZES**

- Property boundaries
- Minimum lot size**
- 3000 m2
- 6000 m2
- 2 ha
- No further reconfiguration

Please read the following notes about this map:

This overlay map only affects you if wish to subdivide your property in the Rural Residential zone.

This map shows the minimum lot size supported by the planning scheme if reconfiguration of a lot (subdivision) is proposed in the Rural residential zone.

Refer to Section 9.4.1.11 Reconfiguring a lot code – Rural Residential zone for requirements associated with this overlay map.

For further information regarding this overlay map, please refer to the Overlay information sheet and the Rural residential zone information sheet on Council's website ([www.moretonbay.qld.gov.au/mbrplanningscheme](http://www.moretonbay.qld.gov.au/mbrplanningscheme)) or contact council on 3205 0555.

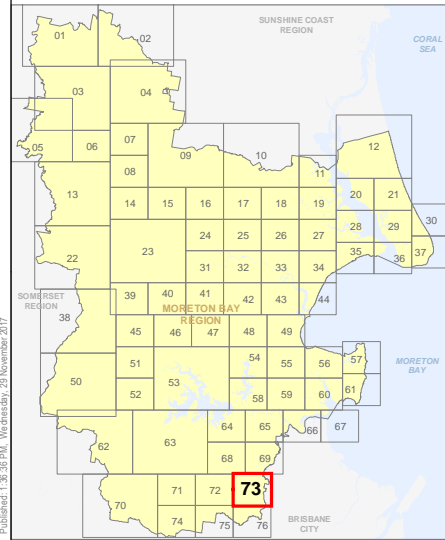
**For State Approval -  
Major Amendment 1 - December 2017**



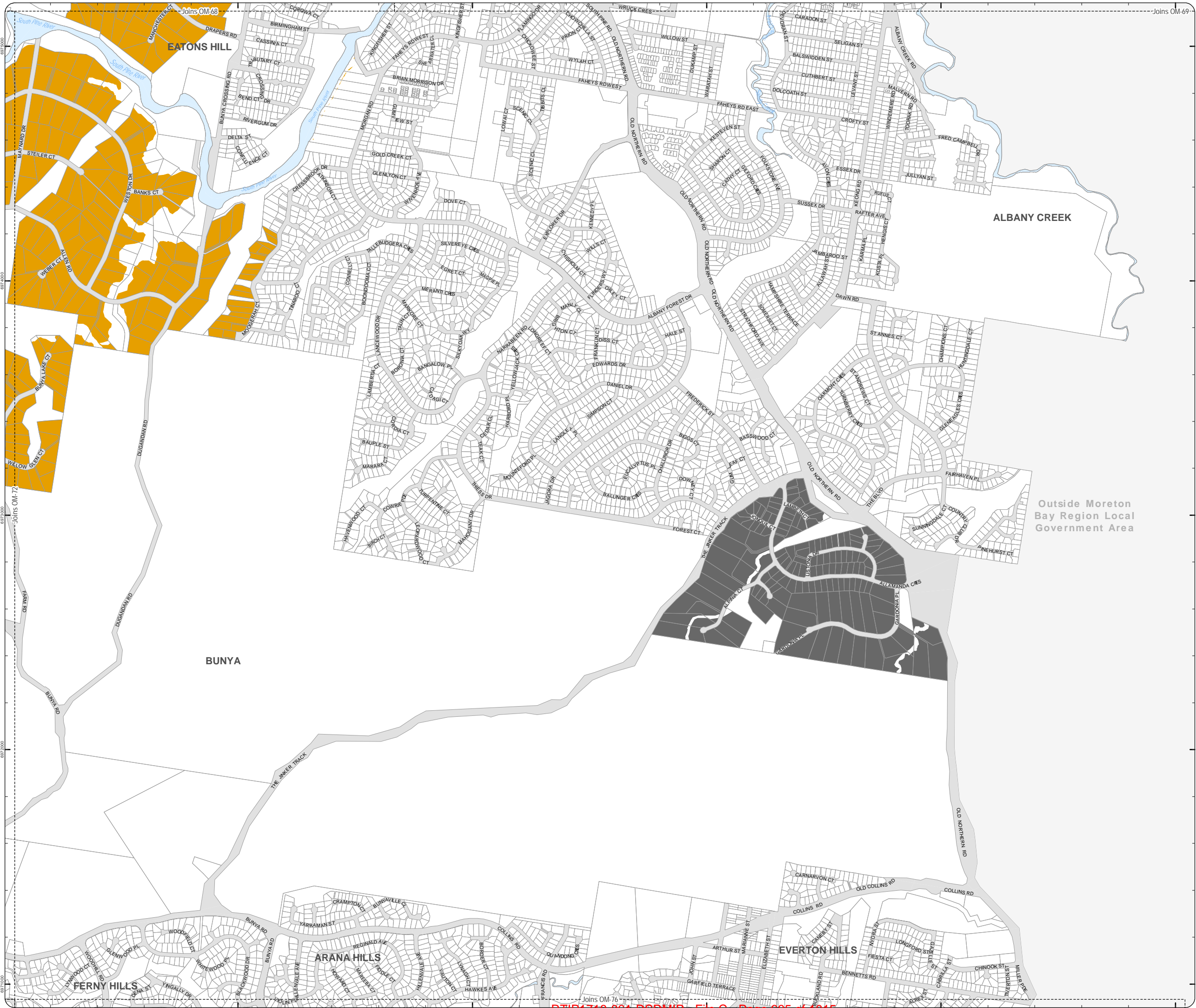
SCALE (A3): 1:15,000  
 DCDB Version: April 2016  
 Projection: Map Grid of Australia, Zone 56  
 Horizontal Datum: Geocentric Datum of Australia 1994

**DISCLAIMER:** Some of the information shown in this document has been provided to Council from external third parties. Council makes no representation and gives no warranty about the accuracy, reliability, completeness or suitability for any particular purpose of the information. Persons should not rely on the information shown in this document to make any decision with financial or legal implications and should instead rely on their own enquiries. To the full extent that it is able to do so in law, Council disclaims all liability (including liability in negligence) for all costs, losses and damages (including indirect and consequential costs, losses and damages) caused by or arising from anyone using or relying on the information shown in this document for any purpose whatsoever. © Copyright Moreton Bay Regional Council 2017

DCDB (Version Apr 2016) is reproduced with the permission of the State of Queensland



**OM-73 RRLS  
Overlay Map**



**PLANNING SCHEME  
OVERLAY MAP - RURAL RESIDENTIAL  
LOT SIZES**

- Property boundaries
- Minimum lot size**
- 3000 m2
- 6000 m2
- 2 ha
- No further reconfiguration

Please read the following notes about this map:

This overlay map only affects you if wish to subdivide your property in the Rural Residential zone.

This map shows the minimum lot size supported by the planning scheme if reconfiguration of a lot (subdivision) is proposed in the Rural residential zone.

Refer to Section 9.4.1.11 Reconfiguring a lot code – Rural Residential zone for requirements associated with this overlay map.

For further information regarding this overlay map, please refer to the Overlay information sheet and the Rural residential zone information sheet on Council's website ([www.moretonbay.qld.gov.au/mbrplanningscheme](http://www.moretonbay.qld.gov.au/mbrplanningscheme)) or contact council on 3205 0555.

**For State Approval -  
Major Amendment 1 - December 2017**

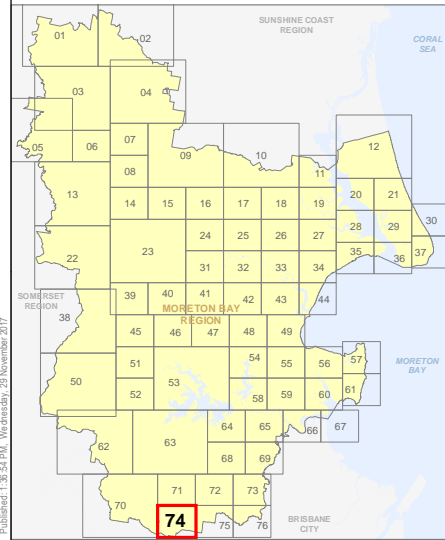


SCALE (A3): 1:15,000

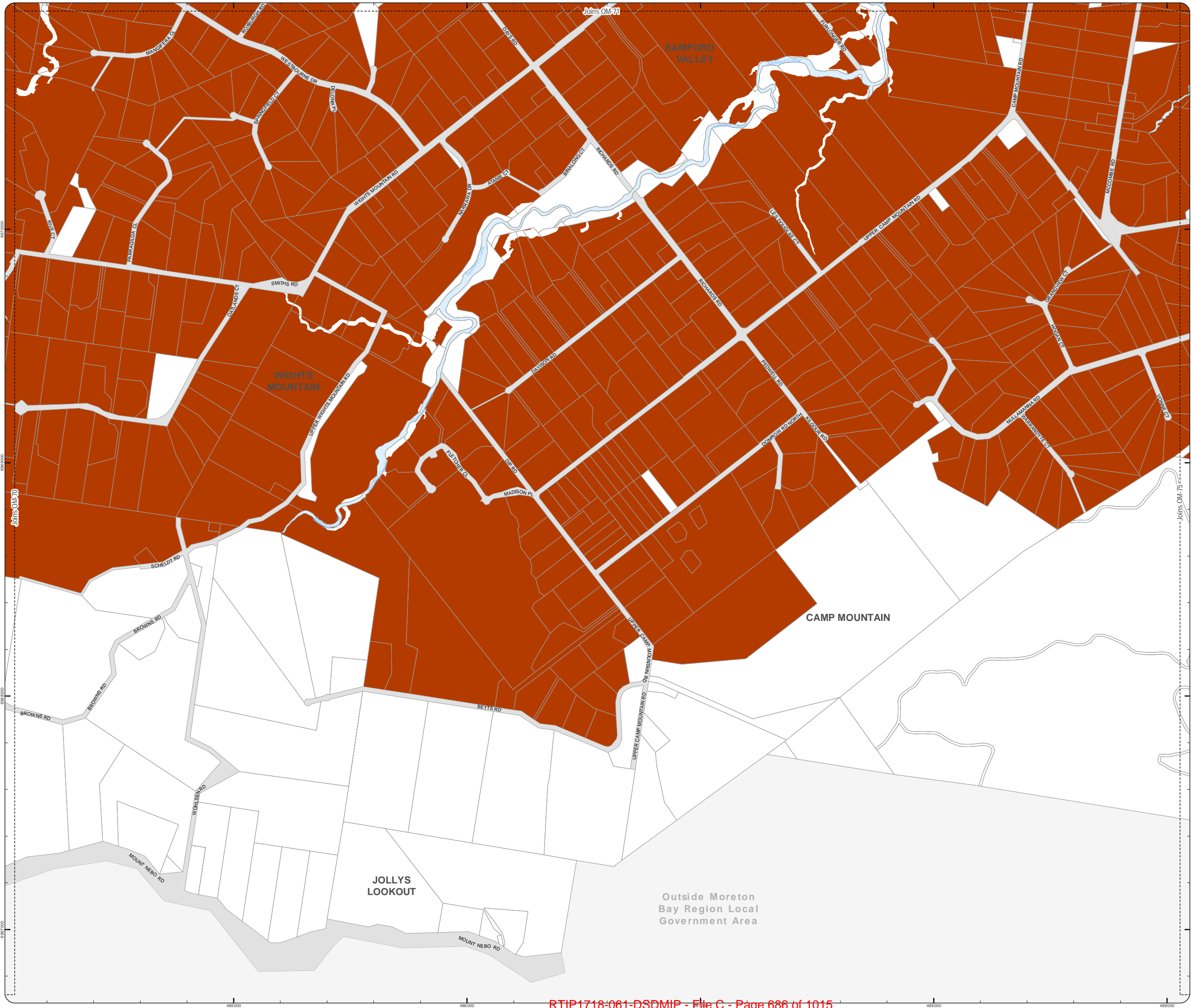
DCDB Version: April 2016  
Projection: Map Grid of Australia, Zone 56  
Horizontal Datum: Geocentric Datum of Australia 1994

**DISCLAIMER:** Some of the information shown in this document has been provided to Council from external third parties. Council makes no representation and gives no warranty about the accuracy, reliability, completeness or suitability for any particular purpose of the information. Persons should not rely on the information shown in this document to make any decision with financial or legal implications and should instead rely on their own enquiries. To the full extent that it is able to do so in law, Council disclaims all liability (including liability in negligence) for all costs, losses and damages (including indirect and consequential costs, losses and damages) caused by or arising from anyone using or relying on the information shown in this document for any purpose whatsoever. © Copyright Moreton Bay Regional Council 2017

DCDB (Version Apr 2016) is reproduced with the permission of the State of Queensland



**OM-74 RRLS  
Overlay Map**



**PLANNING SCHEME  
OVERLAY MAP - RURAL RESIDENTIAL  
LOT SIZES**

Property boundaries

- Minimum lot size
- 3000 m2
  - 6000 m2
  - 2 ha
  - No further reconfiguration

Please read the following notes about this map:

This overlay map only affects you if wish to subdivide your property in the Rural Residential zone.

This map shows the minimum lot size supported by the planning scheme if reconfiguration of a lot (subdivision) is proposed in the Rural residential zone.

Refer to Section 9.4.1.11 Reconfiguring a lot code – Rural Residential zone for requirements associated with this overlay map.

For further information regarding this overlay map, please refer to the Overlay information sheet and the Rural residential zone information sheet on Council's website ([www.moretonbay.qld.gov.au/mbrplanningscheme](http://www.moretonbay.qld.gov.au/mbrplanningscheme)) or contact council on 3205 0555.

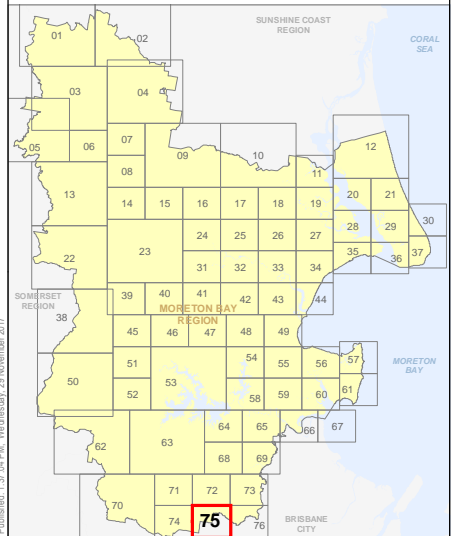
**For State Approval -  
Major Amendment 1 - December 2017**

0 200 400 600 Metres

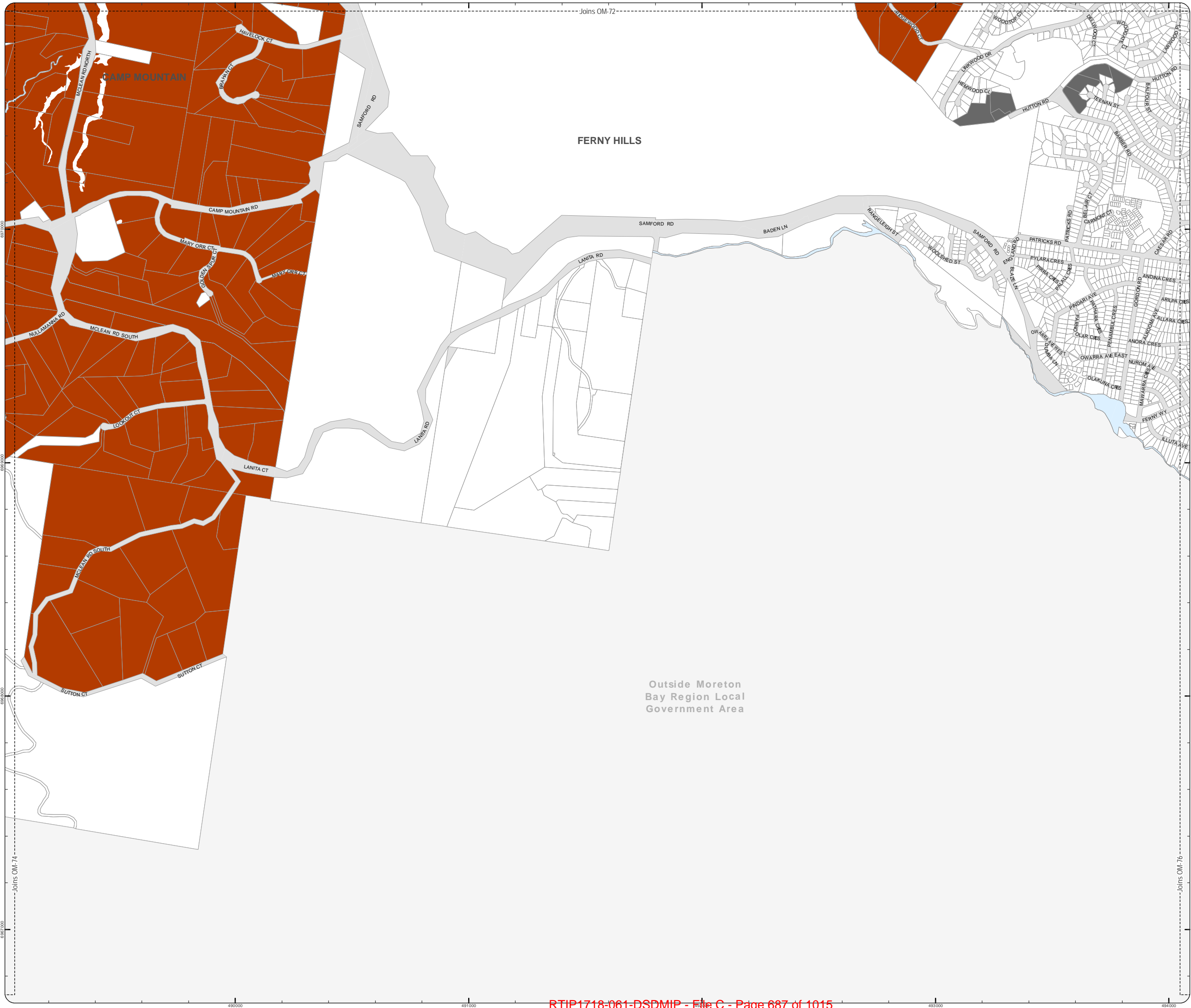
SCALE (A3): 1:15,000  
 DCDB Version: April 2016  
 Projection: Map Grid of Australia, Zone 56  
 Horizontal Datum: Geocentric Datum of Australia 1994

**DISCLAIMER:** Some of the information shown in this document has been provided to Council from external third parties. Council makes no representation and gives no warranty about the accuracy, reliability, completeness or suitability for any particular purpose of the information. Persons should not rely on the information shown in this document to make any decision with financial or legal implications and should instead rely on their own enquiries. To the full extent that it is able to do so in law, Council disclaims all liability (including liability in negligence) for all costs, losses and damages (including indirect and consequential costs, losses and damages) caused by or arising from anyone using or relying on the information shown in this document for any purpose whatsoever. © Copyright Moreton Bay Regional Council 2017

DCDB (Version Apr 2016) is reproduced with the permission of the State of Queensland



**OM-75 RRLS  
Overlay Map**



Outside Moreton Bay Region Local Government Area

**PLANNING SCHEME  
OVERLAY MAP - RURAL RESIDENTIAL  
LOT SIZES**

Property boundaries

- Minimum lot size
- 3000 m2
  - 6000 m2
  - 2 ha
  - No further reconfiguration

Please read the following notes about this map:

This overlay map only affects you if wish to subdivide your property in the Rural Residential zone.

This map shows the minimum lot size supported by the planning scheme if reconfiguration of a lot (subdivision) is proposed in the Rural residential zone.

Refer to Section 9.4.1.11 Reconfiguring a lot code – Rural Residential zone for requirements associated with this overlay map.

For further information regarding this overlay map, please refer to the Overlay information sheet and the Rural residential zone information sheet on Council's website ([www.moretonbay.qld.gov.au/mbrplanningscheme](http://www.moretonbay.qld.gov.au/mbrplanningscheme)) or contact council on 3205 0555.

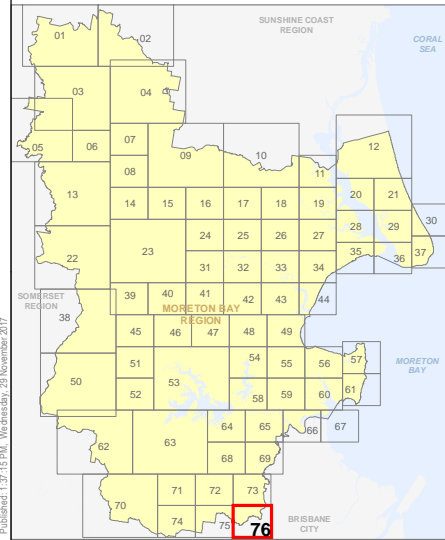
**For State Approval -  
Major Amendment 1 - December 2017**



SCALE (A3): 1:15,000  
 DCDB Version: April 2016  
 Projection: Map Grid of Australia, Zone 56  
 Horizontal Datum: Geocentric Datum of Australia 1994

**DISCLAIMER:** Some of the information shown in this document has been provided to Council from external third parties. Council makes no representation and gives no warranty about the accuracy, reliability, completeness or suitability for any particular purpose of the information. Persons should not rely on the information shown in this document to make any decision with financial or legal implications and should instead rely on their own enquiries. To the full extent that it is able to do so in law, Council disclaims all liability (including liability in negligence) for all costs, losses and damages (including indirect and consequential costs, losses and damages) caused by or arising from anyone using or relying on the information shown in this document for any purpose whatsoever. © Copyright Moreton Bay Regional Council 2017

DCDB (Version Apr 2016) is reproduced with the permission of the State of Queensland



**OM-76 RRLS  
Overlay Map**



Outside Moreton  
Bay Region Local  
Government Area

**PLANNING SCHEME  
OVERLAY MAP - SCENIC AMENITY**

- Property boundaries
- The Mill at Moreton Bay PDA
- Scenic amenity**
- Locally important
- Regionally significant

Please read the following notes about this map:

This overlay map only affects you if your property is in a locally important or regionally significant area, and you wish to develop (e.g. build or extend, change use, subdivide, clear native vegetation, fill or excavate).

This map shows areas having regionally significant and locally important scenic amenity value.

Regionally significant areas include land in the western part of the region above 140m AHD (AHD is Australian height datum, which is the altitude or elevation of the land).

Locally important areas include land in proximity to the foreshore at Scarborough, Redcliffe, Margate, Woody Point and Clontarf.

Inclusion in this map does not necessarily mean there are associated requirements.

Refer to the relevant zone code, local plan code and/or development codes for requirements associated with this overlay map.

For further information regarding this overlay map, please refer to the Overlay information sheet on Council's website ([www.moretonbay.qld.gov.au/mbrplanningscheme](http://www.moretonbay.qld.gov.au/mbrplanningscheme)) or contact council on 3205 0555.

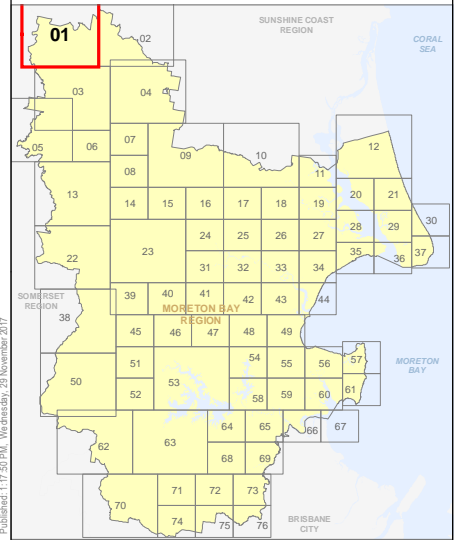
**For State Approval -  
Major Amendment 1 - December 2017**

SCALE (A3): 1:30,000

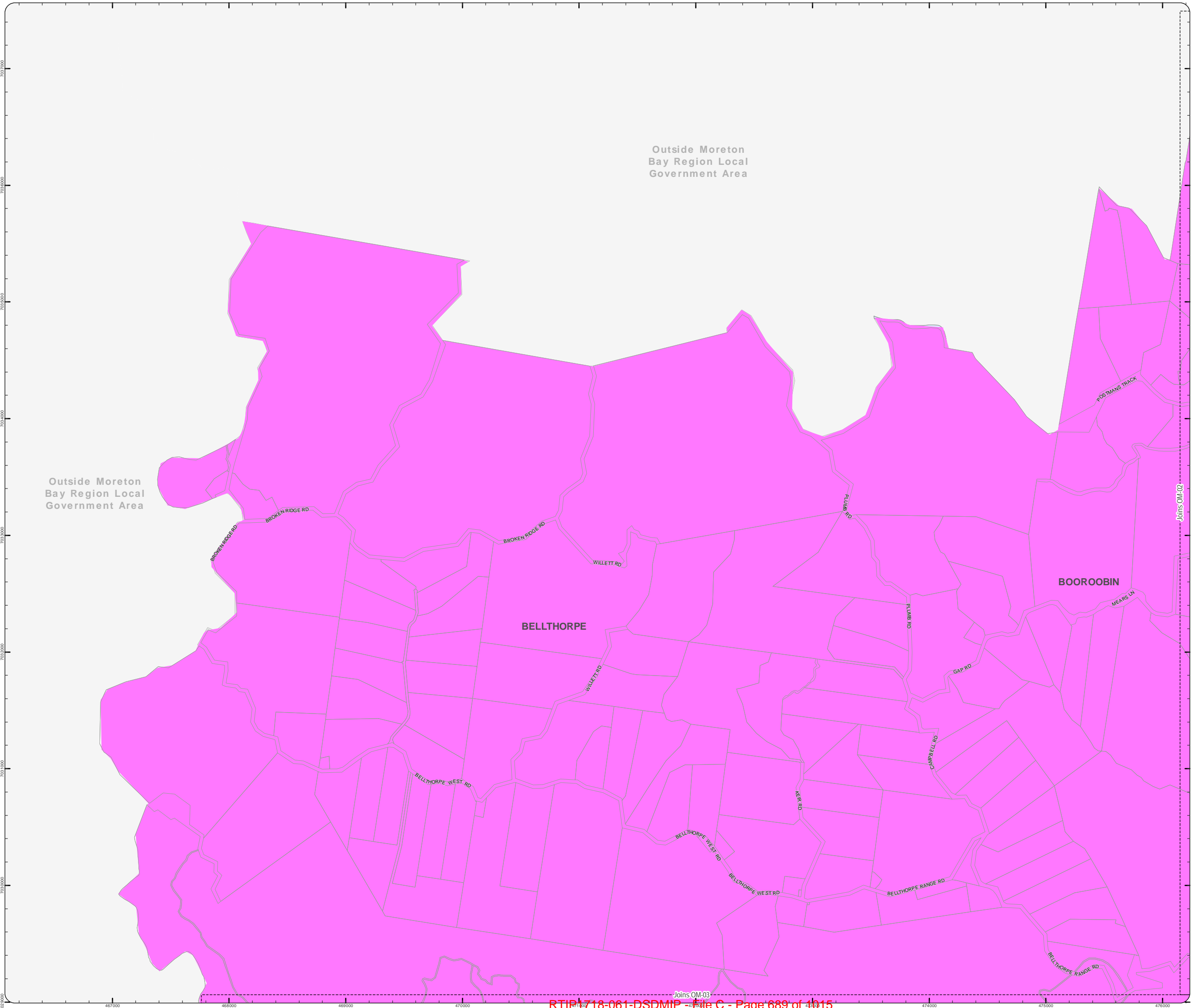
DCDB Version: April 2016  
Projection: Map Grid of Australia, Zone 56  
Horizontal Datum: Geocentric Datum of Australia 1994

**DISCLAIMER:** Some of the information shown in this document has been provided to Council from external third parties. Council makes no representation and gives no warranty about the accuracy, reliability, completeness or suitability for any particular purpose of the information. Persons should not rely on the information shown in this document to make any decision with financial or legal implications and should instead rely on their own enquiries. To the full extent that it is able to do so in law, Council disclaims all liability (including liability in negligence) for all costs, losses and damages (including indirect and consequential costs, losses and damages) caused by or arising from anyone using or relying on the information shown in this document for any purpose whatsoever. © Copyright Moreton Bay Regional Council 2017

DCDB (Version Apr 2016) is reproduced with the permission of the State of Queensland



**OM-1 SA  
Overlay Map**



Z:\MapData\GIS\Planning\Division01\Planning\Scheme01\_Major\_Amendment\_1\_2017\02\_Mapping\02\_State\_Dec2017\MO01\OM\_Scenic\_Amenity.mxd



**PLANNING SCHEME  
OVERLAY MAP - SCENIC AMENITY**

- Property boundaries
- The Mill at Moreton Bay PDA
- Scenic amenity
  - Locally important
  - Regionally significant

Please read the following notes about this map:

This overlay map only affects you if your property is in a locally important or regionally significant area, and you wish to develop (e.g. build or extend, change use, subdivide, clear native vegetation, fill or excavate).

This map shows areas having regionally significant and locally important scenic amenity value.

Regionally significant areas include land in the western part of the region above 140m AHD (AHD is Australian height datum, which is the altitude or elevation of the land).

Locally important areas include land in proximity to the foreshore at Scarborough, Redcliffe, Margate, Woody Point and Clontarf.

Inclusion in this map does not necessarily mean there are associated requirements.

Refer to the relevant zone code, local plan code and/or development codes for requirements associated with this overlay map.

For further information regarding this overlay map, please refer to the Overlay information sheet on Council's website ([www.moretonbay.qld.gov.au/mbrplanningscheme](http://www.moretonbay.qld.gov.au/mbrplanningscheme)) or contact council on 3205 0555.

**For State Approval -  
Major Amendment 1 - December 2017**

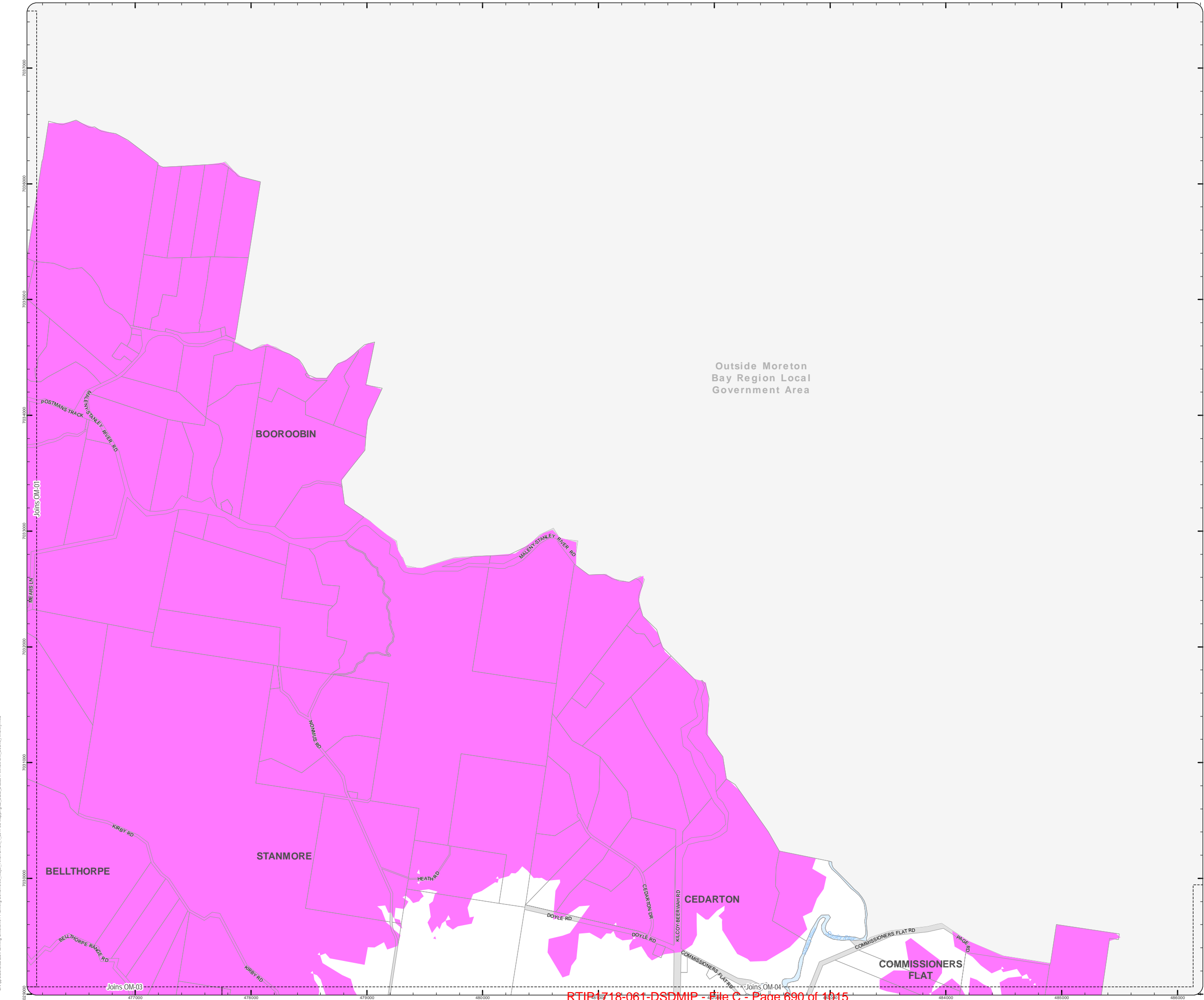
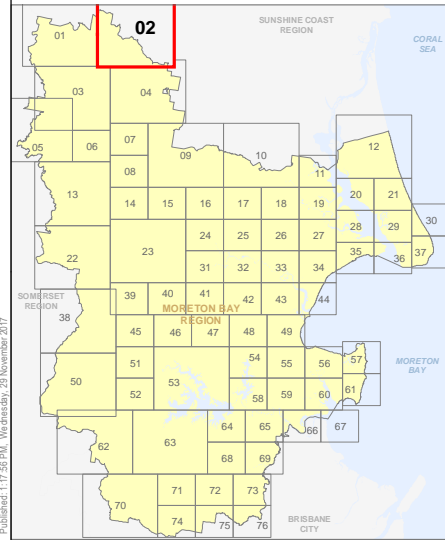
0 400 800 1,200 Metres

SCALE (A3): 1:30,000

DCDB Version: April 2016  
Projection: Map Grid of Australia, Zone 56  
Horizontal Datum: Geocentric Datum of Australia 1994

**DISCLAIMER:** Some of the information shown in this document has been provided to Council from external third parties. Council makes no representation and gives no warranty about the accuracy, reliability, completeness or suitability for any particular purpose of the information. Persons should not rely on the information shown in this document to make any decision with financial or legal implications and should instead rely on their own enquiries. To the full extent that it is able to do so in law, Council disclaims all liability (including liability in negligence) for all costs, losses and damages (including indirect and consequential costs, losses and damages) caused by or arising from anyone using or relying on the information shown in this document for any purpose whatsoever.  
© Copyright Moreton Bay Regional Council 2017

DCDB (Version Apr 2016) is reproduced with the permission of the State of Queensland



Z:\Map Data\GIS\Planning Division\01 Planning Schemes\03 Major Amendment\1\_2017\02 Mapping\02 State Dec\2017\MO03\OM\_Scenz\_Amenity.mxd

**PLANNING SCHEME  
OVERLAY MAP - SCENIC AMENITY**

- Property boundaries
- The Mill at Moreton Bay PDA
- Scenic amenity**
- Locally important
- Regionally significant

Please read the following notes about this map:

This overlay map only affects you if your property is in a locally important or regionally significant area, and you wish to develop (e.g. build or extend, change use, subdivide, clear native vegetation, fill or excavate).

This map shows areas having regionally significant and locally important scenic amenity value.

Regionally significant areas include land in the western part of the region above 140m AHD (AHD is Australian height datum, which is the altitude or elevation of the land).

Locally important areas include land in proximity to the foreshore at Scarborough, Redcliffe, Margate, Woody Point and Clontarf.

Inclusion in this map does not necessarily mean there are associated requirements.

Refer to the relevant zone code, local plan code and/or development codes for requirements associated with this overlay map.

For further information regarding this overlay map, please refer to the Overlay information sheet on Council's website ([www.moretonbay.qld.gov.au/mbrplanningscheme](http://www.moretonbay.qld.gov.au/mbrplanningscheme)) or contact council on 3205 0555.

**For State Approval -  
Major Amendment 1 - December 2017**

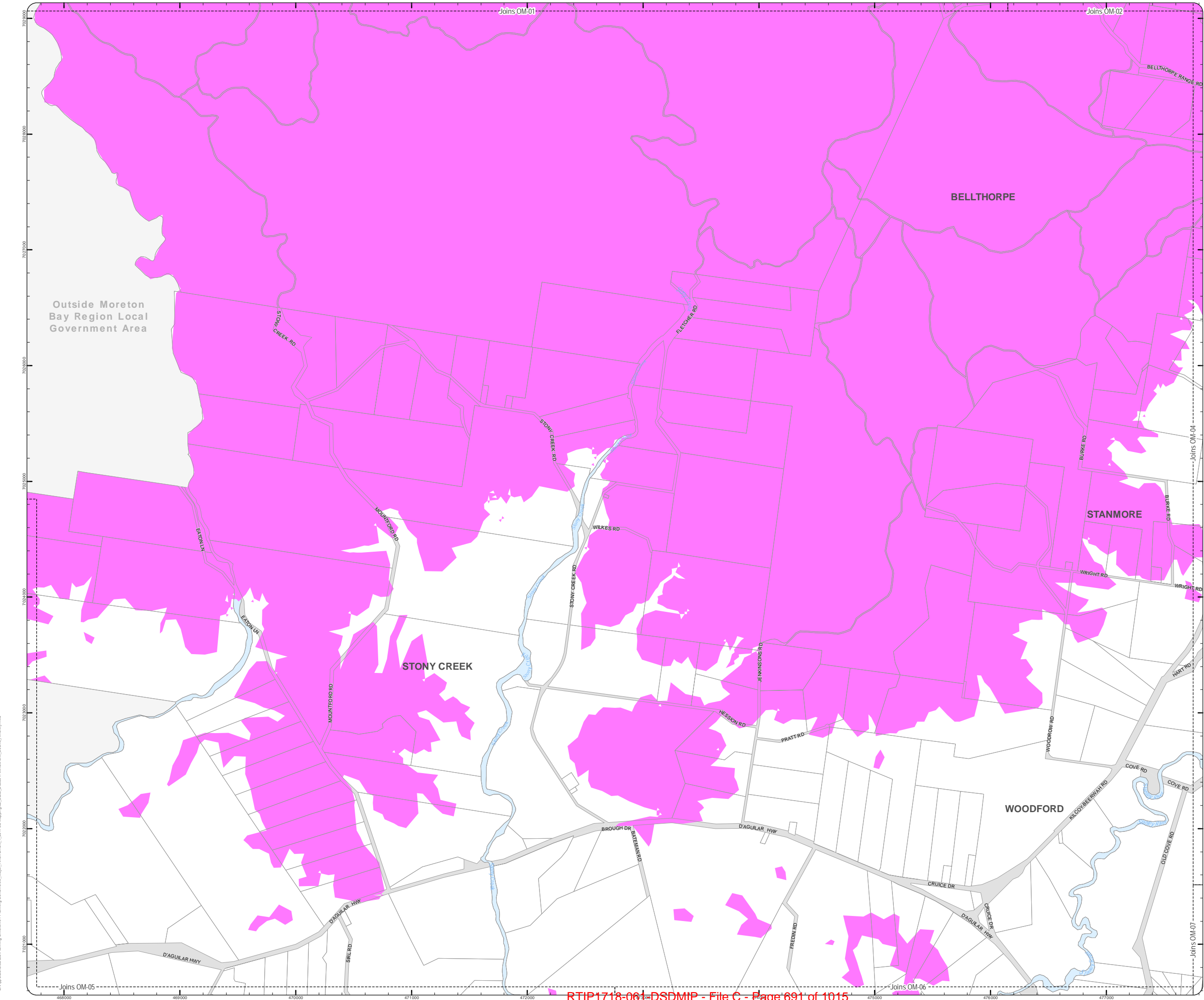
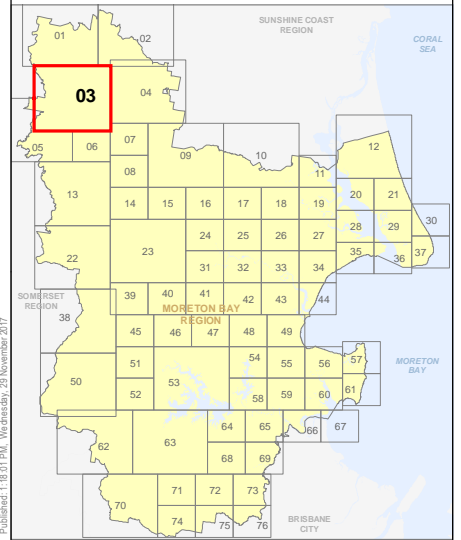
0 400 800 1,200 Metres

SCALE (A3): 1:30,000

DCDB Version: April 2016  
Projection: Map Grid of Australia, Zone 56  
Horizontal Datum: Geocentric Datum of Australia 1994

**DISCLAIMER:** Some of the information shown in this document has been provided to Council from external third parties. Council makes no representation and gives no warranty about the accuracy, reliability, completeness or suitability for any particular purpose of the information. Persons should not rely on the information shown in this document to make any decision with financial or legal implications and should instead rely on their own enquiries. To the full extent that it is able to do so in law, Council disclaims all liability (including liability in negligence) for all costs, losses and damages (including indirect and consequential costs, losses and damages) caused by or arising from anyone using or relying on the information shown in this document for any purpose whatsoever. © Copyright Moreton Bay Regional Council 2017

DCDB (Version Apr 2016) is reproduced with the permission of the State of Queensland



Z:\Map Data\GIS\Planning Division\01 Planning Scheme\03\_Major\_Amendment\_1\_2017\02 Mapping\02\_State\_Dec2017\MO3\OM\_Scenic\_Amenity.mxd

**PLANNING SCHEME  
OVERLAY MAP - SCENIC AMENITY**

- Property boundaries
- The Mill at Moreton Bay PDA
- Scenic amenity
  - Locally important
  - Regionally significant

Please read the following notes about this map:

This overlay map only affects you if your property is in a locally important or regionally significant area, and you wish to develop (e.g. build or extend, change use, subdivide, clear native vegetation, fill or excavate).

This map shows areas having regionally significant and locally important scenic amenity value.

Regionally significant areas include land in the western part of the region above 140m AHD (AHD is Australian height datum, which is the altitude or elevation of the land).

Locally important areas include land in proximity to the foreshore at Scarborough, Redcliffe, Margate, Woody Point and Clontarf.

Inclusion in this map does not necessarily mean there are associated requirements.

Refer to the relevant zone code, local plan code and/or development codes for requirements associated with this overlay map.

For further information regarding this overlay map, please refer to the Overlay information sheet on Council's website ([www.moretonbay.qld.gov.au/mbrplanningscheme](http://www.moretonbay.qld.gov.au/mbrplanningscheme)) or contact council on 3205 0555.

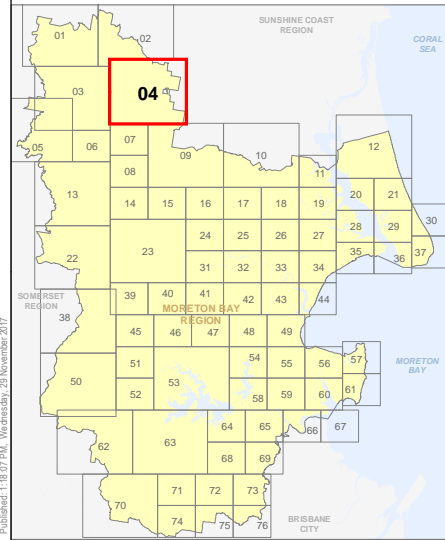
**For State Approval -  
Major Amendment 1 - December 2017**



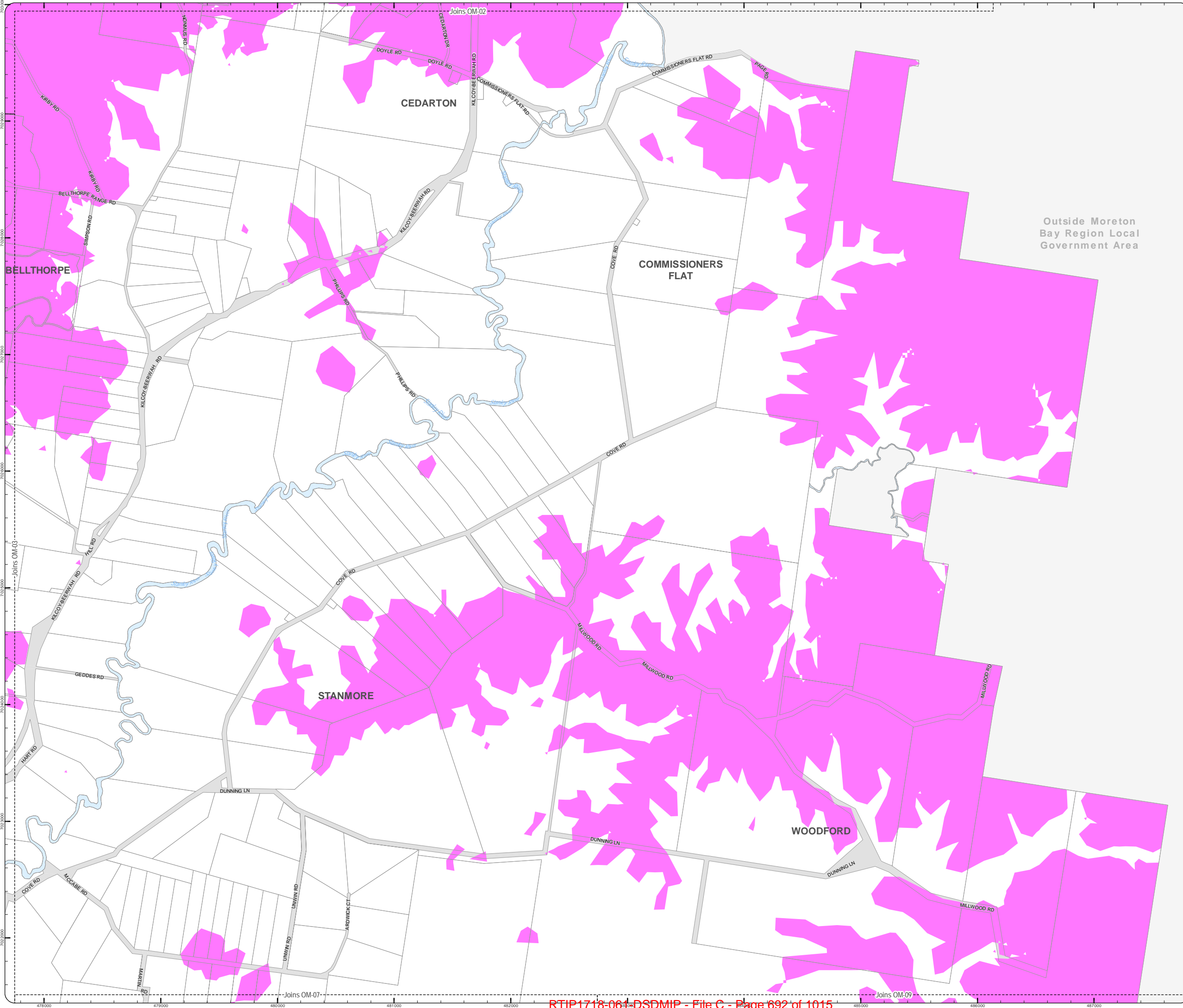
SCALE (A3): 1:30,000  
 DCDB Version: April 2016  
 Projection: Map Grid of Australia, Zone 56  
 Horizontal Datum: Geocentric Datum of Australia 1994

**DISCLAIMER:** Some of the information shown in this document has been provided to Council from external third parties. Council makes no representation and gives no warranty about the accuracy, reliability, completeness or suitability for any particular purpose of the information. Persons should not rely on the information shown in this document to make any decision with financial or legal implications and should instead rely on their own enquiries. To the full extent that it is able to do so in law, Council disclaims all liability (including liability in negligence) for all costs, losses and damages (including indirect and consequential costs, losses and damages) caused by or arising from anyone using or relying on the information shown in this document for any purpose whatsoever. © Copyright Moreton Bay Regional Council 2017

DCDB (Version Apr 2016) is reproduced with the permission of the State of Queensland



**OM-4 SA  
Overlay Map**



**PLANNING SCHEME  
OVERLAY MAP - SCENIC AMENITY**

- Property boundaries
- The Mill at Moreton Bay PDA
- Scenic amenity
  - Locally important
  - Regionally significant

Please read the following notes about this map:

This overlay map only affects you if your property is in a locally important or regionally significant area, and you wish to develop (e.g. build or extend, change use, subdivide, clear native vegetation, fill or excavate).

This map shows areas having regionally significant and locally important scenic amenity value.

Regionally significant areas include land in the western part of the region above 140m AHD (AHD is Australian height datum, which is the altitude or elevation of the land).

Locally important areas include land in proximity to the foreshore at Scarborough, Redcliffe, Margate, Woody Point and Clontarf.

Inclusion in this map does not necessarily mean there are associated requirements.

Refer to the relevant zone code, local plan code and/or development codes for requirements associated with this overlay map.

For further information regarding this overlay map, please refer to the Overlay information sheet on Council's website ([www.moretonbay.qld.gov.au/mbrplanningscheme](http://www.moretonbay.qld.gov.au/mbrplanningscheme)) or contact council on 3205 0555.

**For State Approval -  
Major Amendment 1 - December 2017**

0 400 800 1,200 Metres

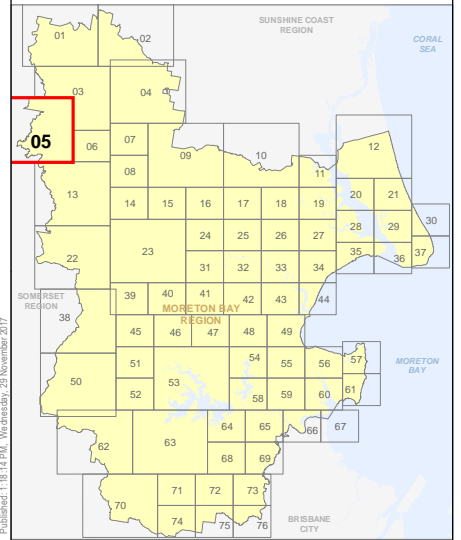
SCALE (A3): 1:30,000

N

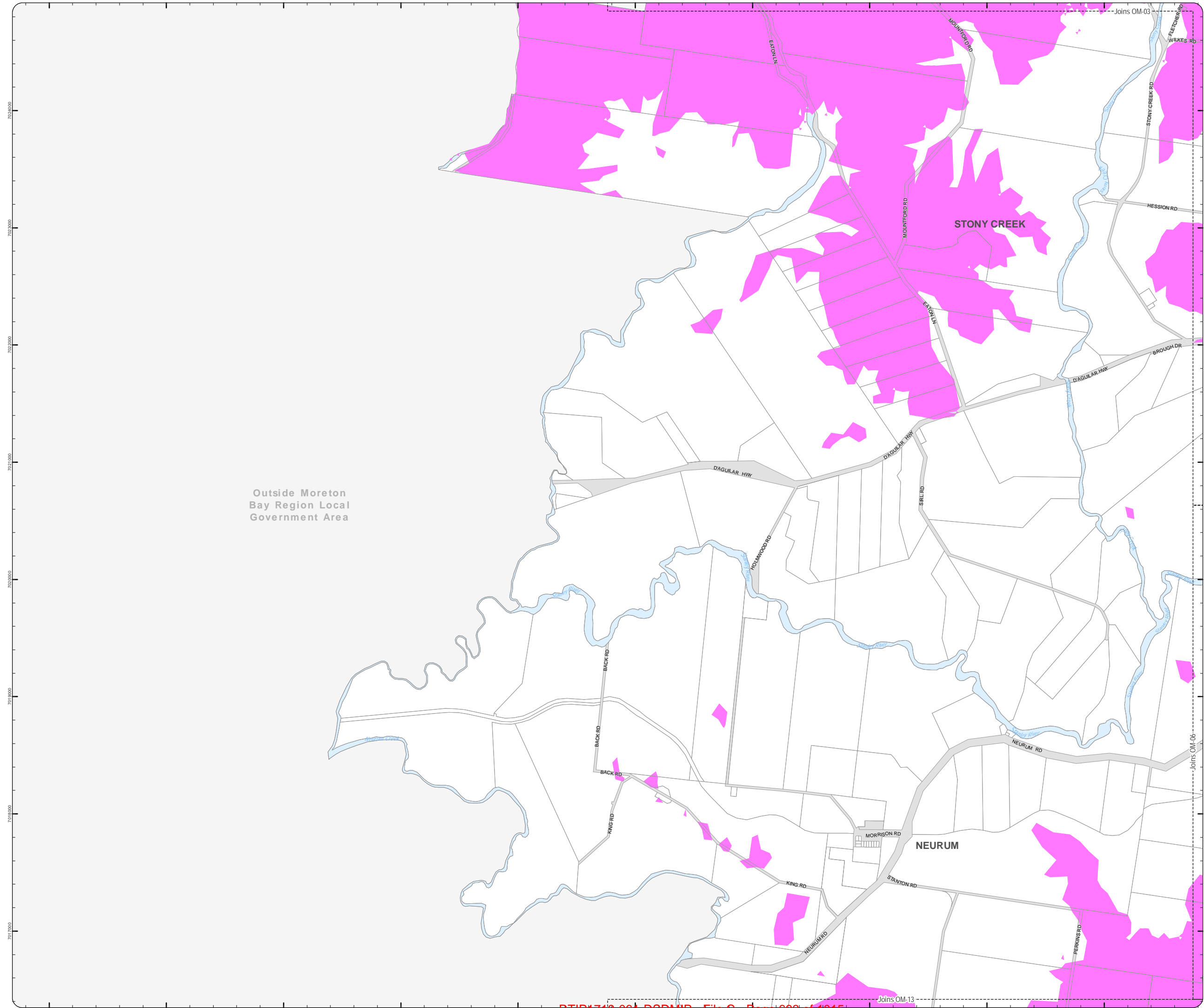
DCDB Version: April 2016  
Projection: Map Grid of Australia, Zone 56  
Horizontal Datum: Geocentric Datum of Australia 1994

**DISCLAIMER:** Some of the information shown in this document has been provided to Council from external third parties. Council makes no representation and gives no warranty about the accuracy, reliability, completeness or suitability for any particular purpose of the information. Persons should not rely on the information shown in this document to make any decision with financial or legal implications and should instead rely on their own enquiries. To the full extent that it is able to do so in law, Council disclaims all liability (including liability in negligence) for all costs, losses and damages (including indirect and consequential costs, losses and damages) caused by or arising from anyone using or relying on the information shown in this document for any purpose whatsoever.  
© Copyright Moreton Bay Regional Council 2017

DCDB (Version Apr 2016) is reproduced with the permission of the State of Queensland



**OM-5 SA  
Overlay Map**



Z:\App\Map\GIS\Planning\Division\01 Planning Schemes\03 Major Amendment\1\_2017\02 Mapping\02 State Dec\2017\MO\05\OM\_Scenic\_Amenity.mxd

**PLANNING SCHEME  
OVERLAY MAP - SCENIC AMENITY**

- Property boundaries
- The Mill at Moreton Bay PDA
- Scenic amenity**
- Locally important
- Regionally significant

Please read the following notes about this map:

This overlay map only affects you if your property is in a locally important or regionally significant area, and you wish to develop (e.g. build or extend, change use, subdivide, clear native vegetation, fill or excavate).

This map shows areas having regionally significant and locally important scenic amenity value.

Regionally significant areas include land in the western part of the region above 140m AHD (AHD is Australian height datum, which is the altitude or elevation of the land).

Locally important areas include land in proximity to the foreshore at Scarborough, Redcliffe, Margate, Woody Point and Clontarf.

Inclusion in this map does not necessarily mean there are associated requirements.

Refer to the relevant zone code, local plan code and/or development codes for requirements associated with this overlay map.

For further information regarding this overlay map, please refer to the Overlay information sheet on Council's website ([www.moretonbay.qld.gov.au/mbrplanningscheme](http://www.moretonbay.qld.gov.au/mbrplanningscheme)) or contact council on 3205 0555.

**For State Approval -  
Major Amendment 1 - December 2017**

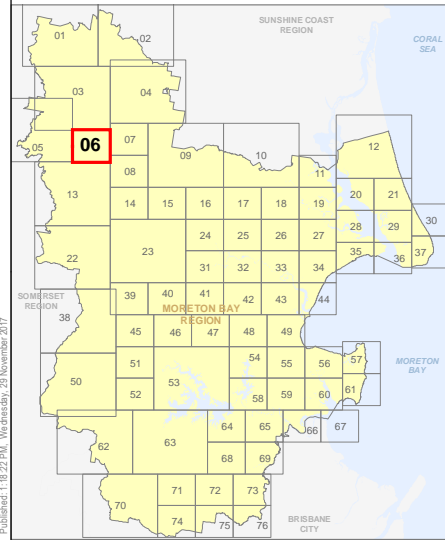
0 200 400 600 Metres

SCALE (A3): 1:15,000

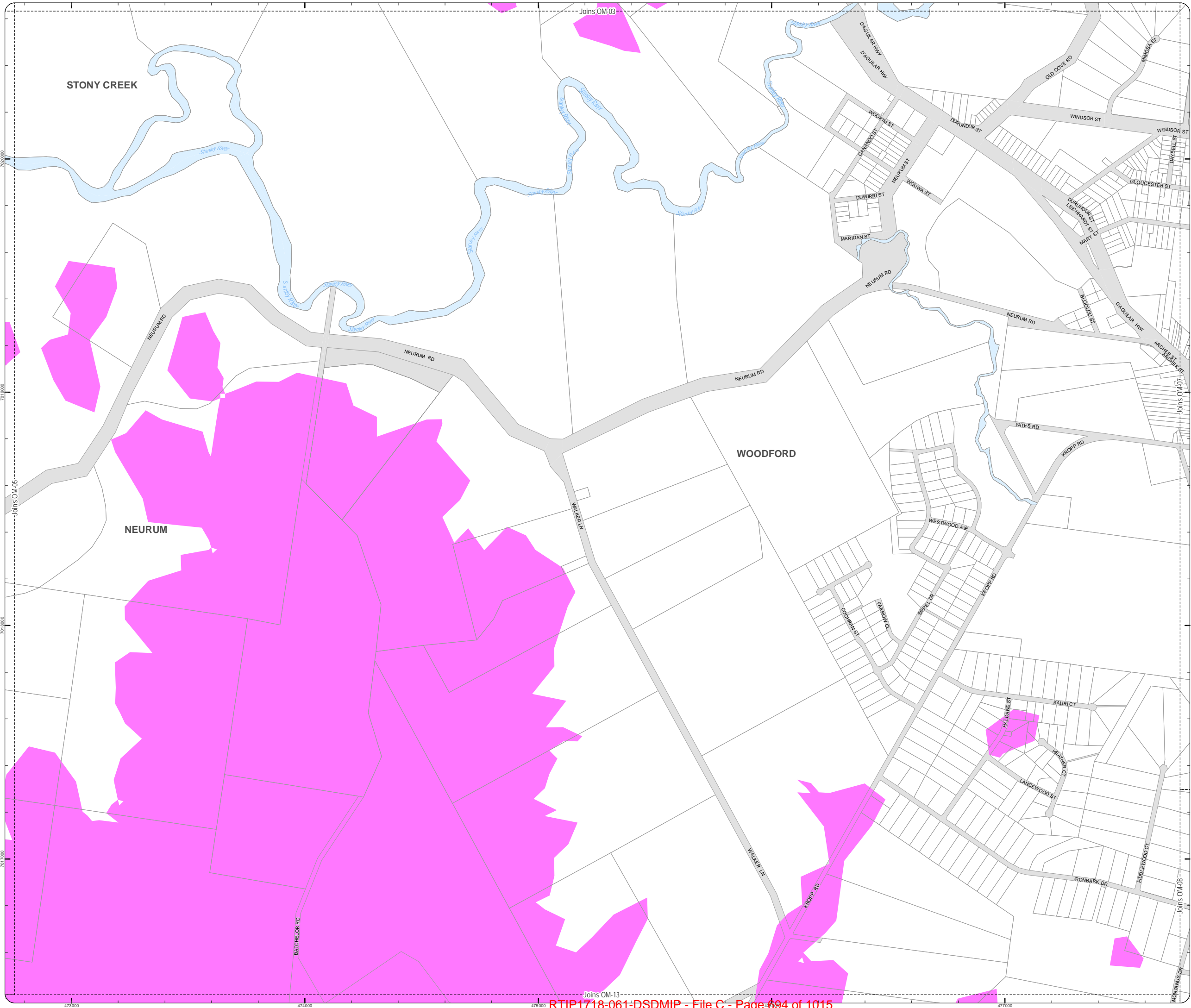
DCDB Version: April 2016  
Projection: Map Grid of Australia, Zone 56  
Horizontal Datum: Geocentric Datum of Australia 1994

**DISCLAIMER:** Some of the information shown in this document has been provided to Council from external third parties. Council makes no representation and gives no warranty about the accuracy, reliability, completeness or suitability for any particular purpose of the information. Persons should not rely on the information shown in this document to make any decision with financial or legal implications and should instead rely on their own enquiries. To the full extent that it is able to do so in law, Council disclaims all liability (including liability in negligence) for all costs, losses and damages (including indirect and consequential costs, losses and damages) caused by or arising from anyone using or relying on the information shown in this document for any purpose whatsoever. © Copyright Moreton Bay Regional Council 2017

DCDB (Version Apr 2016) is reproduced with the permission of the State of Queensland



**OM-6 SA  
Overlay Map**



Z:\MapData\GIS\Planning\Division01\Planning\Scheme03\_Major\_Amendment\_1\_2017\02\_Mapping\02\_State\_Dec2017\MO06\OM\_Scene\_Amenity.mxd

**PLANNING SCHEME  
OVERLAY MAP - SCENIC AMENITY**

- Property boundaries
- The Mill at Moreton Bay PDA
- Scenic amenity**
- Locally important
- Regionally significant

Please read the following notes about this map:

This overlay map only affects you if your property is in a locally important or regionally significant area, and you wish to develop (e.g. build or extend, change use, subdivide, clear native vegetation, fill or excavate).

This map shows areas having regionally significant and locally important scenic amenity value.

Regionally significant areas include land in the western part of the region above 140m AHD (AHD is Australian height datum, which is the altitude or elevation of the land).

Locally important areas include land in proximity to the foreshore at Scarborough, Redcliffe, Margate, Woody Point and Clontarf.

Inclusion in this map does not necessarily mean there are associated requirements.

Refer to the relevant zone code, local plan code and/or development codes for requirements associated with this overlay map.

For further information regarding this overlay map, please refer to the Overlay information sheet on Council's website ([www.moretonbay.qld.gov.au/mbrplanningscheme](http://www.moretonbay.qld.gov.au/mbrplanningscheme)) or contact council on 3205 0555.

**For State Approval -  
Major Amendment 1 - December 2017**

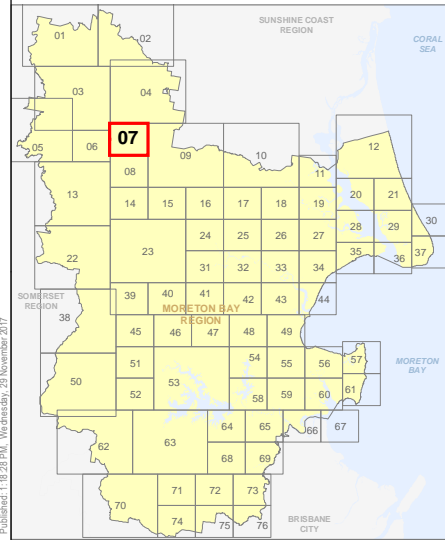
0 200 400 600 Metres

SCALE (A3): 1:15,000

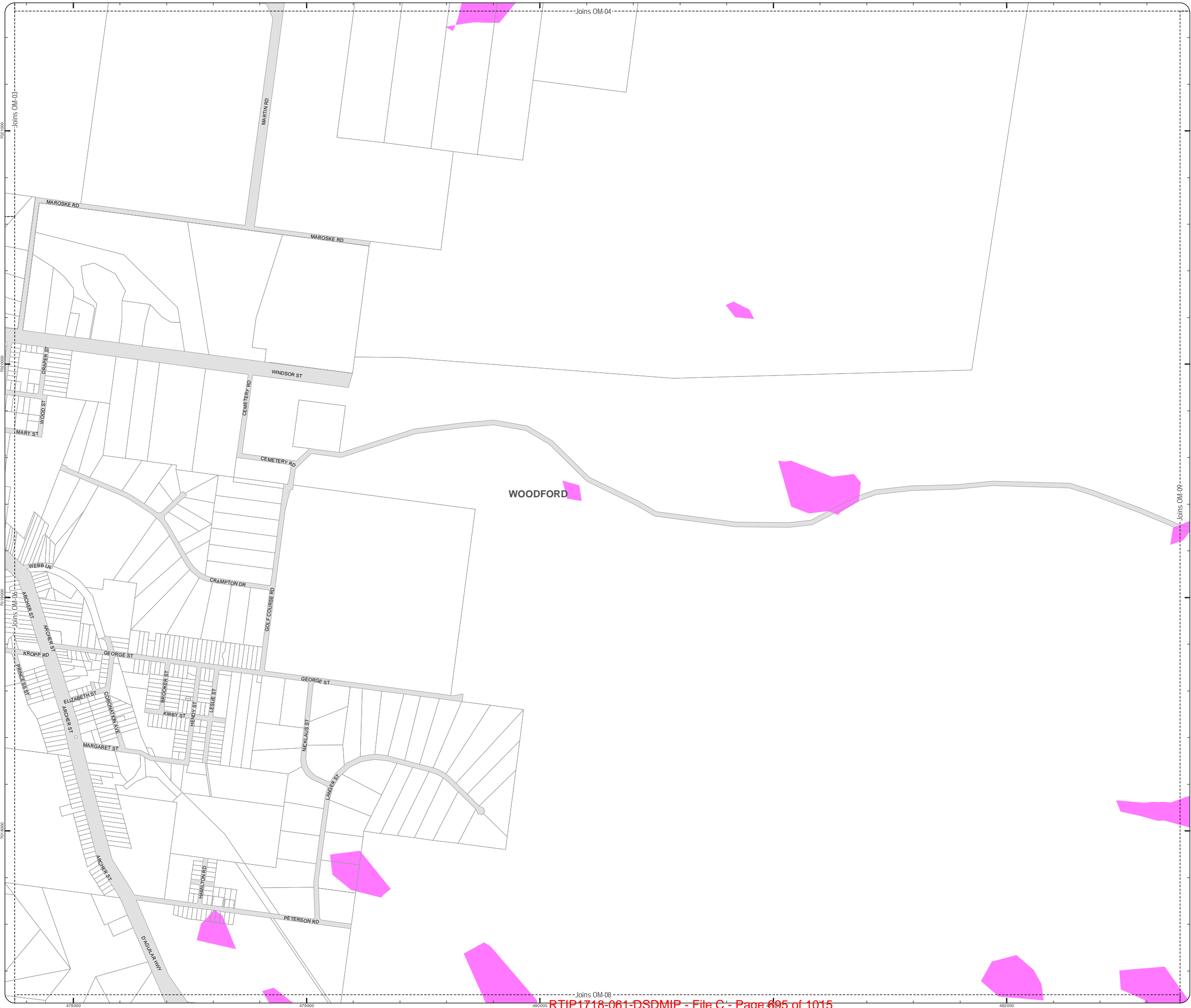
DCDB Version: April 2016  
Projection: Map Grid of Australia, Zone 56  
Horizontal Datum: Geocentric Datum of Australia 1994

**DISCLAIMER:** Some of the information shown in this document has been provided to Council from external third parties. Council makes no representation and gives no warranty about the accuracy, reliability, completeness or suitability for any particular purpose of the information. Persons should not rely on the information shown in this document to make any decision with financial or legal implications and should instead rely on their own enquiries. To the full extent that it is able to do so in law, Council disclaims all liability (including liability in negligence) for all costs, losses and damages (including indirect and consequential costs, losses and damages) caused by or arising from anyone using or relying on the information shown in this document for any purpose whatsoever.  
© Copyright Moreton Bay Regional Council 2017

DCDB (Version Apr 2016) is reproduced with the permission of the State of Queensland



**OM-7 SA  
Overlay Map**



Z:\Map Data\GIS\Planning Division\01 Planning Scheme\03 Major Amendment\_1\_2017\02 Mapping\02 State\_Dec2017\MO03\OM\_Scenic\_Amenity.mxd

**PLANNING SCHEME  
OVERLAY MAP - SCENIC AMENITY**

- Property boundaries
- The Mill at Moreton Bay PDA
- Scenic amenity**
- Locally important
- Regionally significant

Please read the following notes about this map:

This overlay map only affects you if your property is in a locally important or regionally significant area, and you wish to develop (e.g. build or extend, change use, subdivide, clear native vegetation, fill or excavate).

This map shows areas having regionally significant and locally important scenic amenity value.

Regionally significant areas include land in the western part of the region above 140m AHD (AHD is Australian height datum, which is the altitude or elevation of the land).

Locally important areas include land in proximity to the foreshore at Scarborough, Redcliffe, Margate, Woody Point and Clontarf.

Inclusion in this map does not necessarily mean there are associated requirements.

Refer to the relevant zone code, local plan code and/or development codes for requirements associated with this overlay map.

For further information regarding this overlay map, please refer to the Overlay information sheet on Council's website ([www.moretonbay.qld.gov.au/mbrplanningscheme](http://www.moretonbay.qld.gov.au/mbrplanningscheme)) or contact council on 3205 0555.

**For State Approval -  
Major Amendment 1 - December 2017**

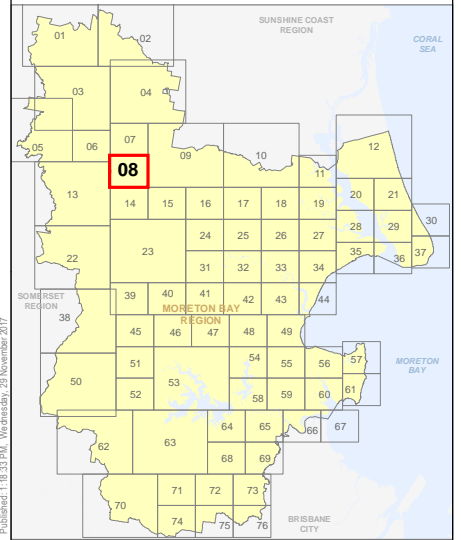
0 200 400 600 Metres

SCALE (A3): 1:15,000

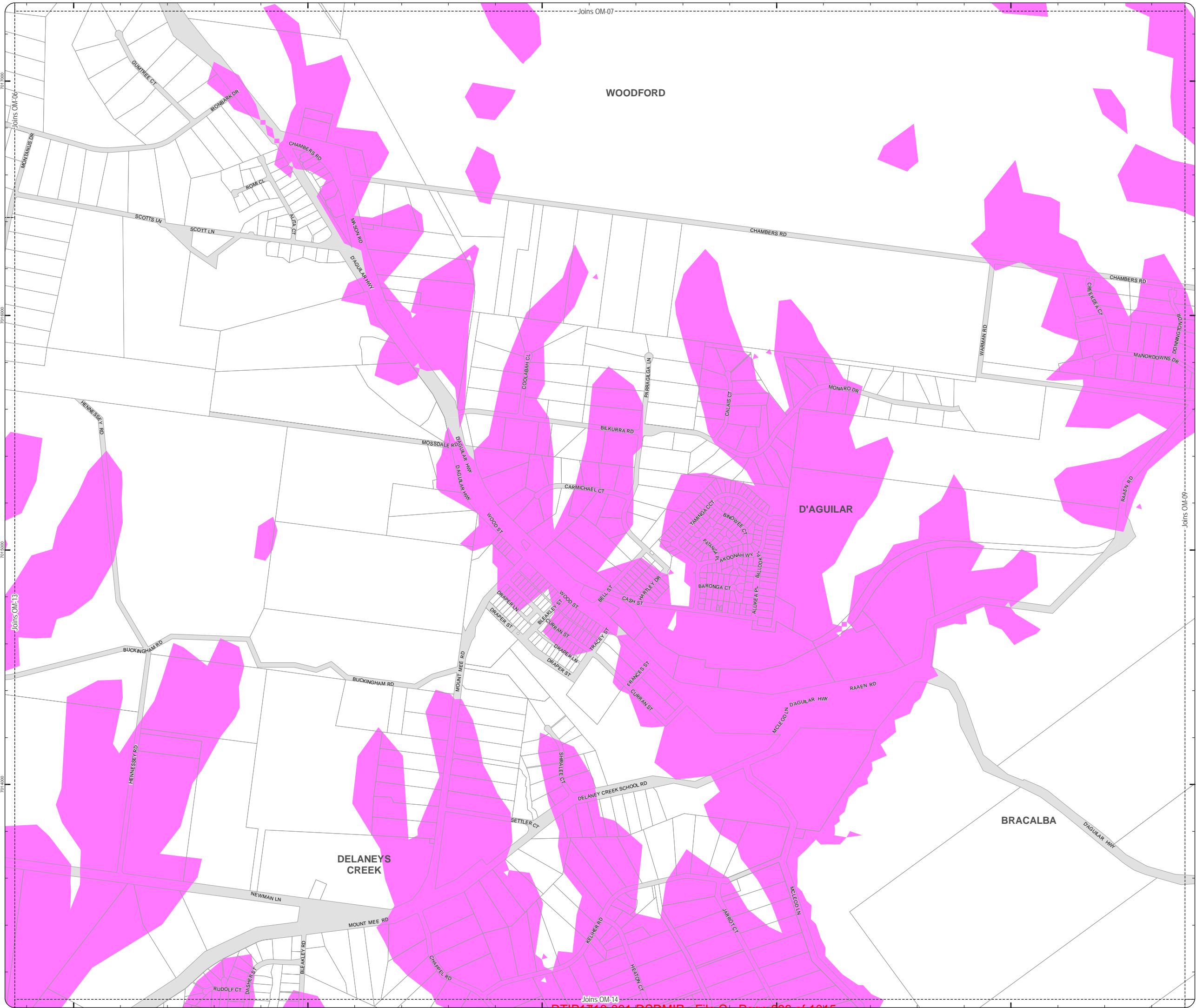
DCDB Version: April 2016  
Projection: Map Grid of Australia, Zone 56  
Horizontal Datum: Geocentric Datum of Australia 1994

**DISCLAIMER:** Some of the information shown in this document has been provided to Council from external third parties. Council makes no representation and gives no warranty about the accuracy, reliability, completeness or suitability for any particular purpose of the information. Persons should not rely on the information shown in this document to make any decision with financial or legal implications and should instead rely on their own enquiries. To the full extent that it is able to do so in law, Council disclaims all liability (including liability in negligence) for all costs, losses and damages (including indirect and consequential costs, losses and damages) caused by or arising from anyone using or relying on the information shown in this document for any purpose whatsoever. © Copyright Moreton Bay Regional Council 2017

DCDB (Version Apr 2016) is reproduced with the permission of the State of Queensland



**OM-8 SA  
Overlay Map**



**PLANNING SCHEME  
OVERLAY MAP - SCENIC AMENITY**

- Property boundaries
- The Mill at Moreton Bay PDA
- Scenic amenity
  - Locally important
  - Regionally significant

Please read the following notes about this map:

This overlay map only affects you if your property is in a locally important or regionally significant area, and you wish to develop (e.g. build or extend, change use, subdivide, clear native vegetation, fill or excavate).

This map shows areas having regionally significant and locally important scenic amenity value.

Regionally significant areas include land in the western part of the region above 140m AHD (AHD is Australian height datum, which is the altitude or elevation of the land).

Locally important areas include land in proximity to the foreshore at Scarborough, Redcliffe, Margate, Woody Point and Clontarf.

Inclusion in this map does not necessarily mean there are associated requirements.

Refer to the relevant zone code, local plan code and/or development codes for requirements associated with this overlay map.

For further information regarding this overlay map, please refer to the Overlay information sheet on Council's website ([www.moretonbay.qld.gov.au/mbrplanningscheme](http://www.moretonbay.qld.gov.au/mbrplanningscheme)) or contact council on 3205 0555.

**For State Approval -  
Major Amendment 1 - December 2017**

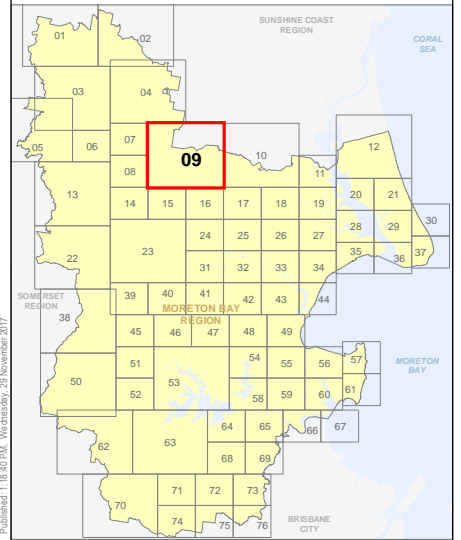
0 400 800 1,200 Metres

SCALE (A3): 1:30,000

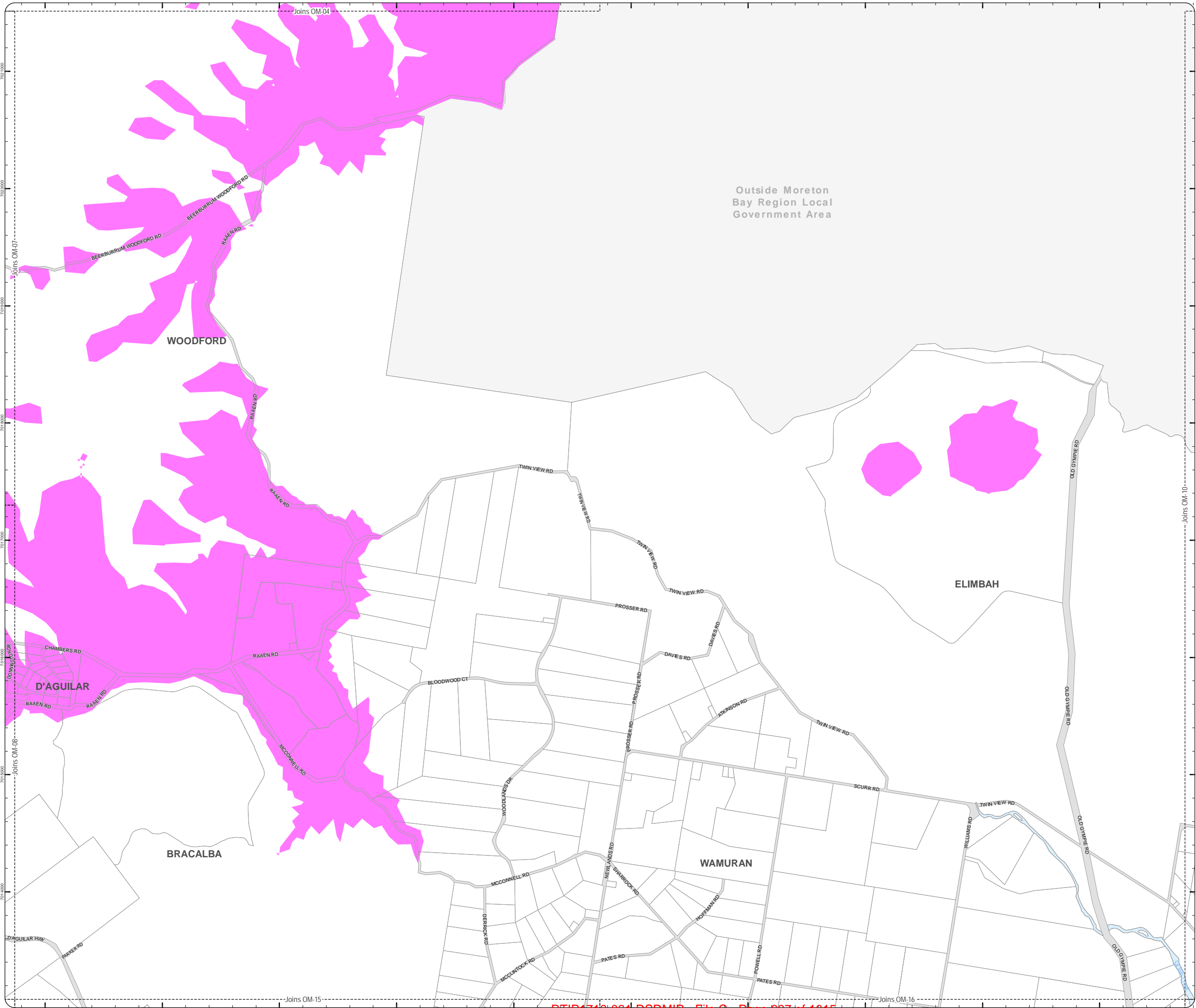
DCDB Version: April 2016  
Projection: Map Grid of Australia, Zone 56  
Horizontal Datum: Geocentric Datum of Australia 1994

**DISCLAIMER:** Some of the information shown in this document has been provided to Council from external third parties. Council makes no representation and gives no warranty about the accuracy, reliability, completeness or suitability for any particular purpose of the information. Persons should not rely on the information shown in this document to make any decision with financial or legal implications and should instead rely on their own enquiries. To the full extent that it is able to do so in law, Council disclaims all liability (including liability in negligence) for all costs, losses and damages (including indirect and consequential costs, losses and damages) caused by or arising from anyone using or relying on the information shown in this document for any purpose whatsoever. © Copyright Moreton Bay Regional Council 2017

DCDB (Version Apr 2016) is reproduced with the permission of the State of Queensland



**OM-9 SA  
Overlay Map**



Z:\Map Data\GIS\Planning Division\01 Planning Schemes\03\_Major Amendment\_1\_2017\02 Mapping\02\_State\_Dec2017\MO9\OM\_Scenic\_Amenity.mxd



**PLANNING SCHEME  
OVERLAY MAP - SCENIC AMENITY**

- Property boundaries
- The Mill at Moreton Bay PDA
  
- Scenic amenity
  - Locally important
  - Regionally significant

Please read the following notes about this map:

This overlay map only affects you if your property is in a locally important or regionally significant area, and you wish to develop (e.g. build or extend, change use, subdivide, clear native vegetation, fill or excavate).

This map shows areas having regionally significant and locally important scenic amenity value.

Regionally significant areas include land in the western part of the region above 140m AHD (AHD is Australian height datum, which is the altitude or elevation of the land).

Locally important areas include land in proximity to the foreshore at Scarborough, Redcliffe, Margate, Woody Point and Clontarf.

Inclusion in this map does not necessarily mean there are associated requirements.

Refer to the relevant zone code, local plan code and/or development codes for requirements associated with this overlay map.

For further information regarding this overlay map, please refer to the Overlay information sheet on Council's website ([www.moretonbay.qld.gov.au/mbrplanningscheme](http://www.moretonbay.qld.gov.au/mbrplanningscheme)) or contact council on 3205 0555.

**For State Approval -  
Major Amendment 1 - December 2017**

0 400 800 1,200 Metres

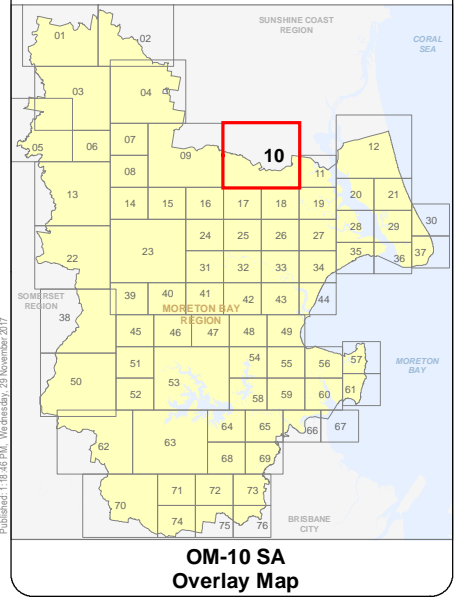
SCALE (A3): 1:30,000

N

DCDB Version: April 2016  
Projection: Map Grid of Australia, Zone 56  
Horizontal Datum: Geocentric Datum of Australia 1994

**DISCLAIMER:** Some of the information shown in this document has been provided to Council from external third parties. Council makes no representation and gives no warranty about the accuracy, reliability, completeness or suitability for any particular purpose of the information. Persons should not rely on the information shown in this document to make any decision with financial or legal implications and should instead rely on their own enquiries. To the full extent that it is able to do so in law, Council disclaims all liability (including liability in negligence) for all costs, losses and damages (including indirect and consequential costs, losses and damages) caused by or arising from anyone using or relying on the information shown in this document for any purpose whatsoever.  
© Copyright Moreton Bay Regional Council 2017

DCDB (Version Apr 2016) is reproduced with the permission of the State of Queensland



Outside Moreton  
Bay Region Local  
Government Area

ELIMBAH

Z:\Map Data\GIS\Planning Division\01 Planning Schemes\03 Major Amendment\_1\_2017\02 Mapping\02 State\_Dec2017\MO03\OM\_Scenic\_Amenity.mxd

Published 1:18:45 PM, Wednesday, 22 November 2017

**PLANNING SCHEME  
OVERLAY MAP - SCENIC AMENITY**

- Property boundaries
- The Mill at Moreton Bay PDA

- Scenic amenity
- Locally important
  - Regionally significant

Please read the following notes about this map:

This overlay map only affects you if your property is in a locally important or regionally significant area, and you wish to develop (e.g. build or extend, change use, subdivide, clear native vegetation, fill or excavate).

This map shows areas having regionally significant and locally important scenic amenity value.

Regionally significant areas include land in the western part of the region above 140m AHD (AHD is Australian height datum, which is the altitude or elevation of the land).

Locally important areas include land in proximity to the foreshore at Scarborough, Redcliffe, Margate, Woody Point and Clontarf.

Inclusion in this map does not necessarily mean there are associated requirements.

Refer to the relevant zone code, local plan code and/or development codes for requirements associated with this overlay map.

For further information regarding this overlay map, please refer to the Overlay information sheet on Council's website ([www.moretonbay.qld.gov.au/mbrplanningscheme](http://www.moretonbay.qld.gov.au/mbrplanningscheme)) or contact council on 3205 0555.

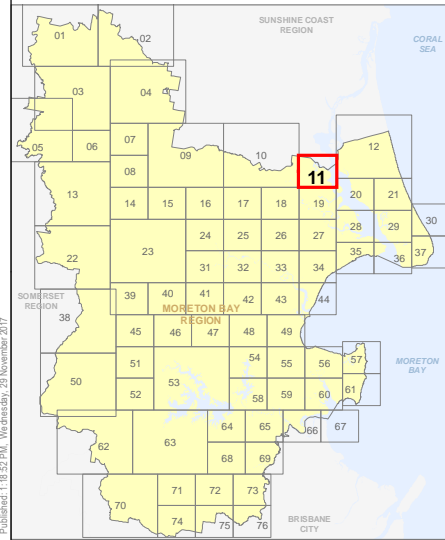
**For State Approval -  
Major Amendment 1 - December 2017**



SCALE (A3): 1:15,000  
 DCDB Version: April 2016  
 Projection: Map Grid of Australia, Zone 56  
 Horizontal Datum: Geocentric Datum of Australia 1994

**DISCLAIMER:** Some of the information shown in this document has been provided to Council from external third parties. Council makes no representation and gives no warranty about the accuracy, reliability, completeness or suitability for any particular purpose of the information. Persons should not rely on the information shown in this document to make any decision with financial or legal implications and should instead rely on their own enquiries. To the full extent that it is able to do so in law, Council disclaims all liability (including liability in negligence) for all costs, losses and damages (including indirect and consequential costs, losses and damages) caused by or arising from anyone using or relying on the information shown in this document for any purpose whatsoever.  
 © Copyright Moreton Bay Regional Council 2017

DCDB (Version Apr 2016) is reproduced with the permission of the State of Queensland



**OM-11 SA  
Overlay Map**



**PLANNING SCHEME  
OVERLAY MAP - SCENIC AMENITY**

- Property boundaries
- The Mill at Moreton Bay PDA
- Scenic amenity
  - Locally important
  - Regionally significant

Please read the following notes about this map:

This overlay map only affects you if your property is in a locally important or regionally significant area, and you wish to develop (e.g. build or extend, change use, subdivide, clear native vegetation, fill or excavate).

This map shows areas having regionally significant and locally important scenic amenity value.

Regionally significant areas include land in the western part of the region above 140m AHD (AHD is Australian height datum, which is the altitude or elevation of the land).

Locally important areas include land in proximity to the foreshore at Scarborough, Redcliffe, Margate, Woody Point and Clontarf.

Inclusion in this map does not necessarily mean there are associated requirements.

Refer to the relevant zone code, local plan code and/or development codes for requirements associated with this overlay map.

For further information regarding this overlay map, please refer to the Overlay information sheet on Council's website ([www.moretonbay.qld.gov.au/mbrplanningscheme](http://www.moretonbay.qld.gov.au/mbrplanningscheme)) or contact council on 3205 0555.

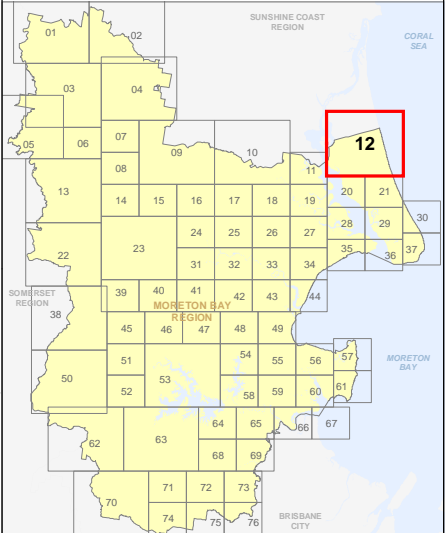
**For State Approval -  
Major Amendment 1 - December 2017**

0 400 800 1,200 Metres

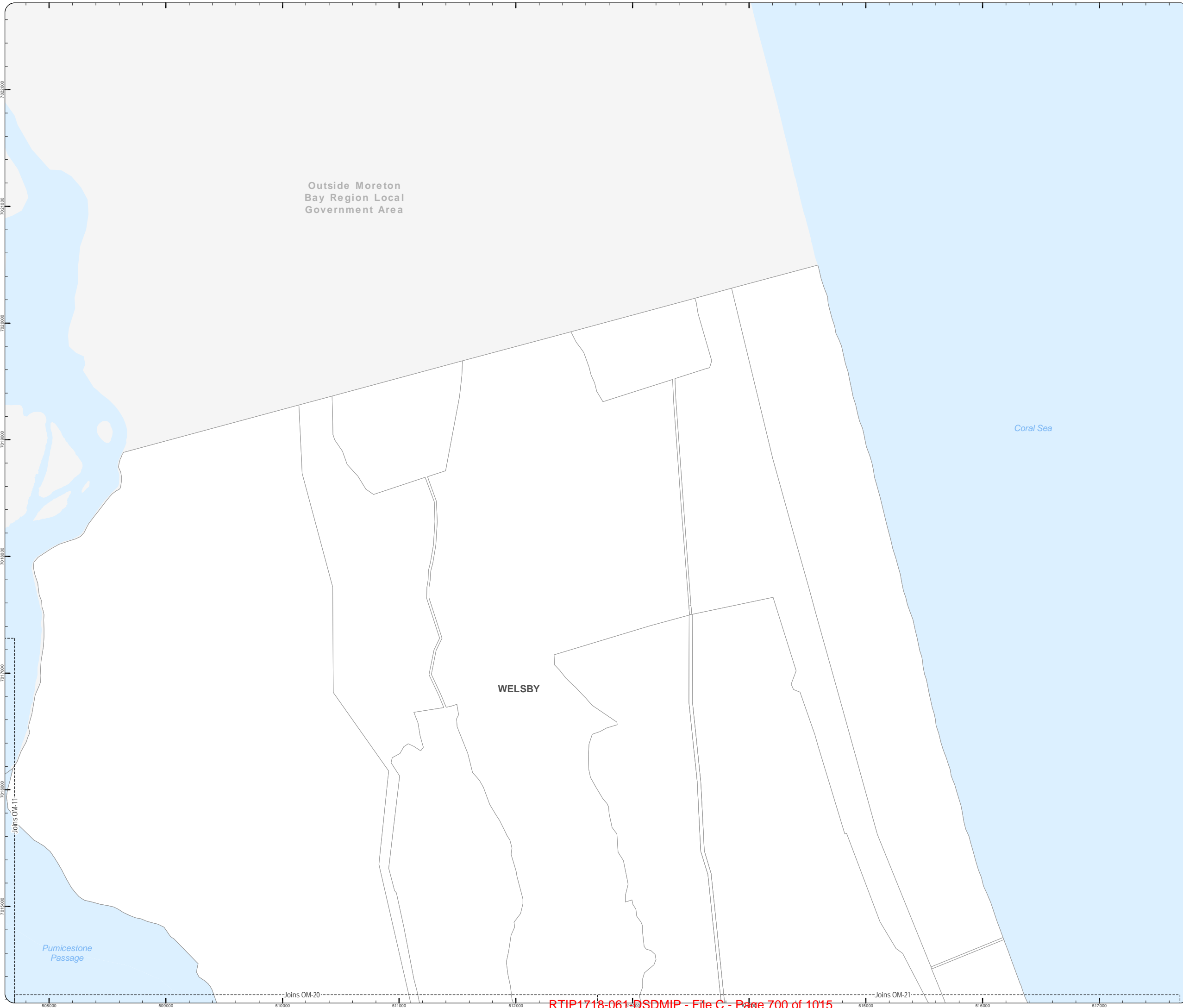
SCALE (A3): 1:30,000  
 DCDB Version: April 2016  
 Projection: Map Grid of Australia, Zone 56  
 Horizontal Datum: Geocentric Datum of Australia 1994

**DISCLAIMER:** Some of the information shown in this document has been provided to Council from external third parties. Council makes no representation and gives no warranty about the accuracy, reliability, completeness or suitability for any particular purpose of the information. Persons should not rely on the information shown in this document to make any decision with financial or legal implications and should instead rely on their own enquiries. To the full extent that it is able to do so in law, Council disclaims all liability (including liability in negligence) for all costs, losses and damages (including indirect and consequential costs, losses and damages) caused by or arising from anyone using or relying on the information shown in this document for any purpose whatsoever. © Copyright Moreton Bay Regional Council 2017

DCDB (Version Apr 2016) is reproduced with the permission of the State of Queensland



**OM-12 SA  
Overlay Map**



Z:\Map Data\GIS\Planning Division\01 Planning Schemes\03 Major Amendment\_1\_2017\02 Mapping\02 State Dec2017\MO\03\OM\_Scenic\_Amenity.mxd

PLANNING SCHEME  
OVERLAY MAP - SCENIC AMENITY

- Property boundaries
- The Mill at Moreton Bay PDA

- Scenic amenity
- Locally important
  - Regionally significant

Please read the following notes about this map:

This overlay map only affects you if your property is in a locally important or regionally significant area, and you wish to develop (e.g. build or extend, change use, subdivide, clear native vegetation, fill or excavate).

This map shows areas having regionally significant and locally important scenic amenity value.

Regionally significant areas include land in the western part of the region above 140m AHD (AHD is Australian height datum, which is the altitude or elevation of the land).

Locally important areas include land in proximity to the foreshore at Scarborough, Redcliffe, Margate, Woody Point and Clontarf.

Inclusion in this map does not necessarily mean there are associated requirements.

Refer to the relevant zone code, local plan code and/or development codes for requirements associated with this overlay map.

For further information regarding this overlay map, please refer to the Overlay information sheet on Council's website ([www.moretonbay.qld.gov.au/mbrplanningscheme](http://www.moretonbay.qld.gov.au/mbrplanningscheme)) or contact council on 3205 0555.

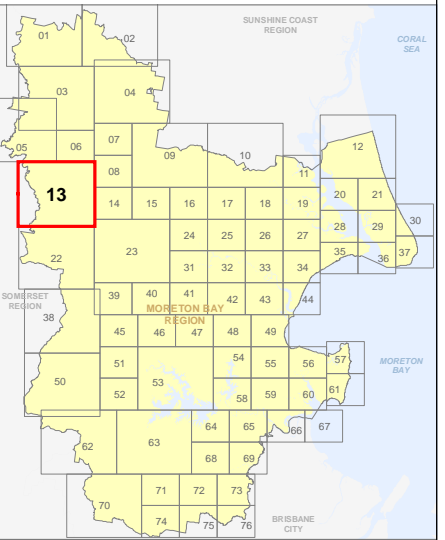
For State Approval -  
Major Amendment 1 - December 2017

0 400 800 1,200 Metres

SCALE (A3): 1:30,000  
DCDB Version: April 2016  
Projection: Map Grid of Australia, Zone 56  
Horizontal Datum: Geocentric Datum of Australia 1994

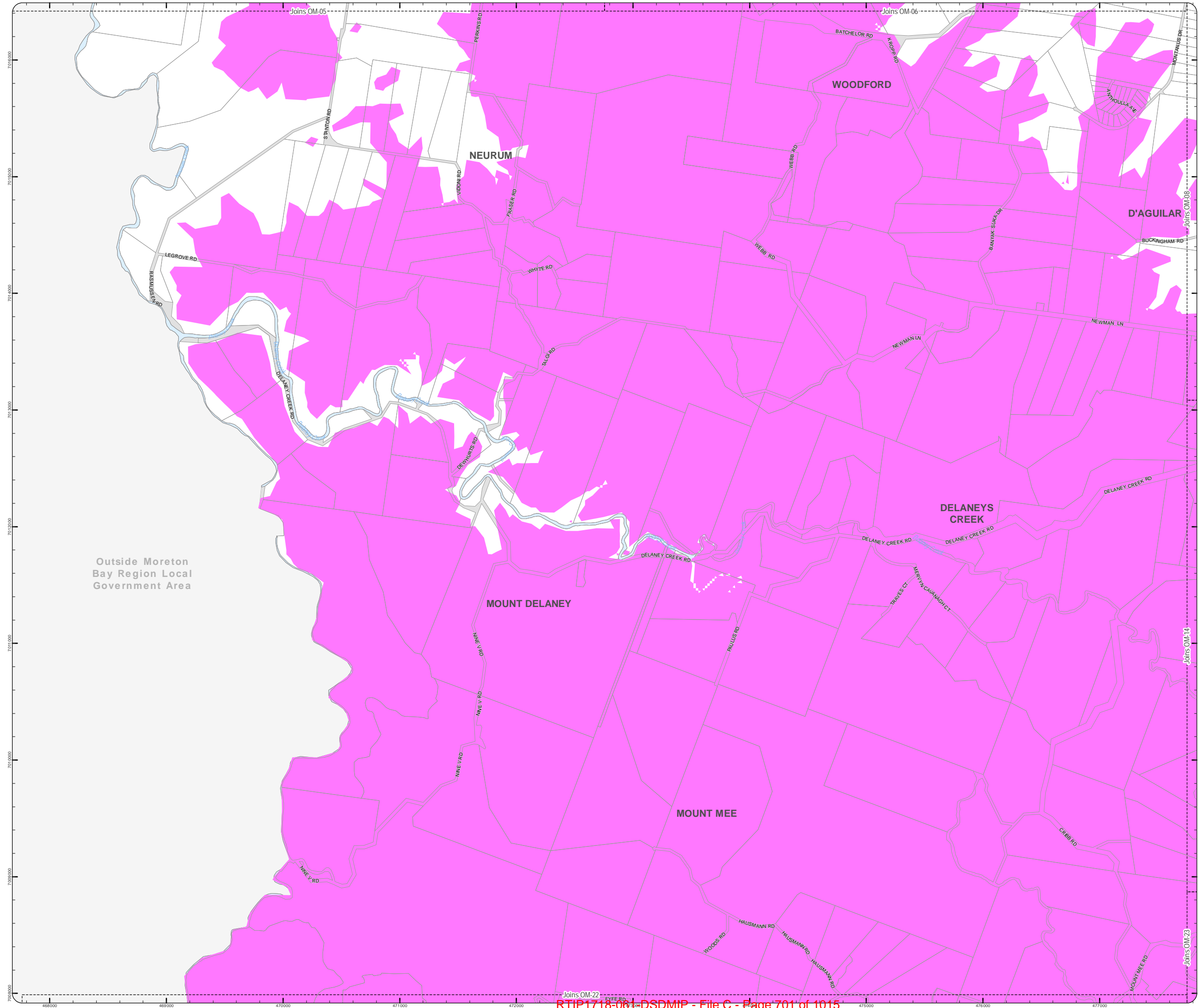
**DISCLAIMER:** Some of the information shown in this document has been provided to Council from external third parties. Council makes no representation and gives no warranty about the accuracy, reliability, completeness or suitability for any particular purpose of the information. Persons should not rely on the information shown in this document to make any decision with financial or legal implications and should instead rely on their own enquiries. To the full extent that it is able to do so in law, Council disclaims all liability (including liability in negligence) for all costs, losses and damages (including indirect and consequential costs, losses and damages) caused by or arising from anyone using or relying on the information shown in this document for any purpose whatsoever. © Copyright Moreton Bay Regional Council 2017

DCDB (Version Apr 2016) is reproduced with the permission of the State of Queensland



OM-13 SA  
Overlay Map

Published: 1:19:01 PM, Wednesday, 23 November 2017



Outside Moreton Bay Region Local Government Area

Z:\Map Data\GIS\Planning Division\01 Planning Schemes\03 Major Amendment\_1\_2017\02 Mapping\02 State Dec\2017\MO13\OM\_Scene\_Amenity.mxd

**PLANNING SCHEME  
OVERLAY MAP - SCENIC AMENITY**

- Property boundaries
- The Mill at Moreton Bay PDA
- Scenic amenity
  - Locally important
  - Regionally significant

Please read the following notes about this map:

This overlay map only affects you if your property is in a locally important or regionally significant area, and you wish to develop (e.g. build or extend, change use, subdivide, clear native vegetation, fill or excavate).

This map shows areas having regionally significant and locally important scenic amenity value.

Regionally significant areas include land in the western part of the region above 140m AHD (AHD is Australian height datum, which is the altitude or elevation of the land).

Locally important areas include land in proximity to the foreshore at Scarborough, Redcliffe, Margate, Woody Point and Clontarf.

Inclusion in this map does not necessarily mean there are associated requirements.

Refer to the relevant zone code, local plan code and/or development codes for requirements associated with this overlay map.

For further information regarding this overlay map, please refer to the Overlay information sheet on Council's website ([www.moretonbay.qld.gov.au/mbrplanningscheme](http://www.moretonbay.qld.gov.au/mbrplanningscheme)) or contact council on 3205 0555.

**For State Approval -  
Major Amendment 1 - December 2017**

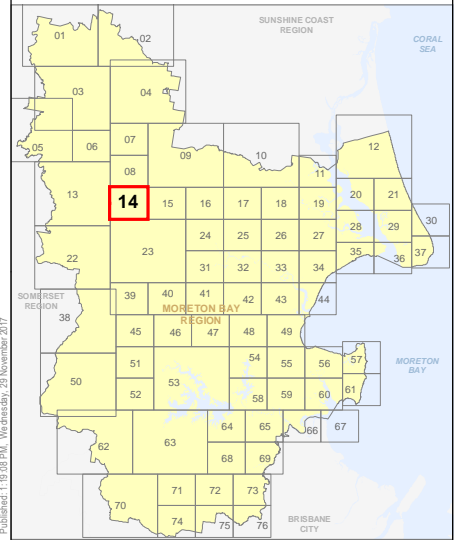
0 200 400 600 Metres

SCALE (A3): 1:15,000

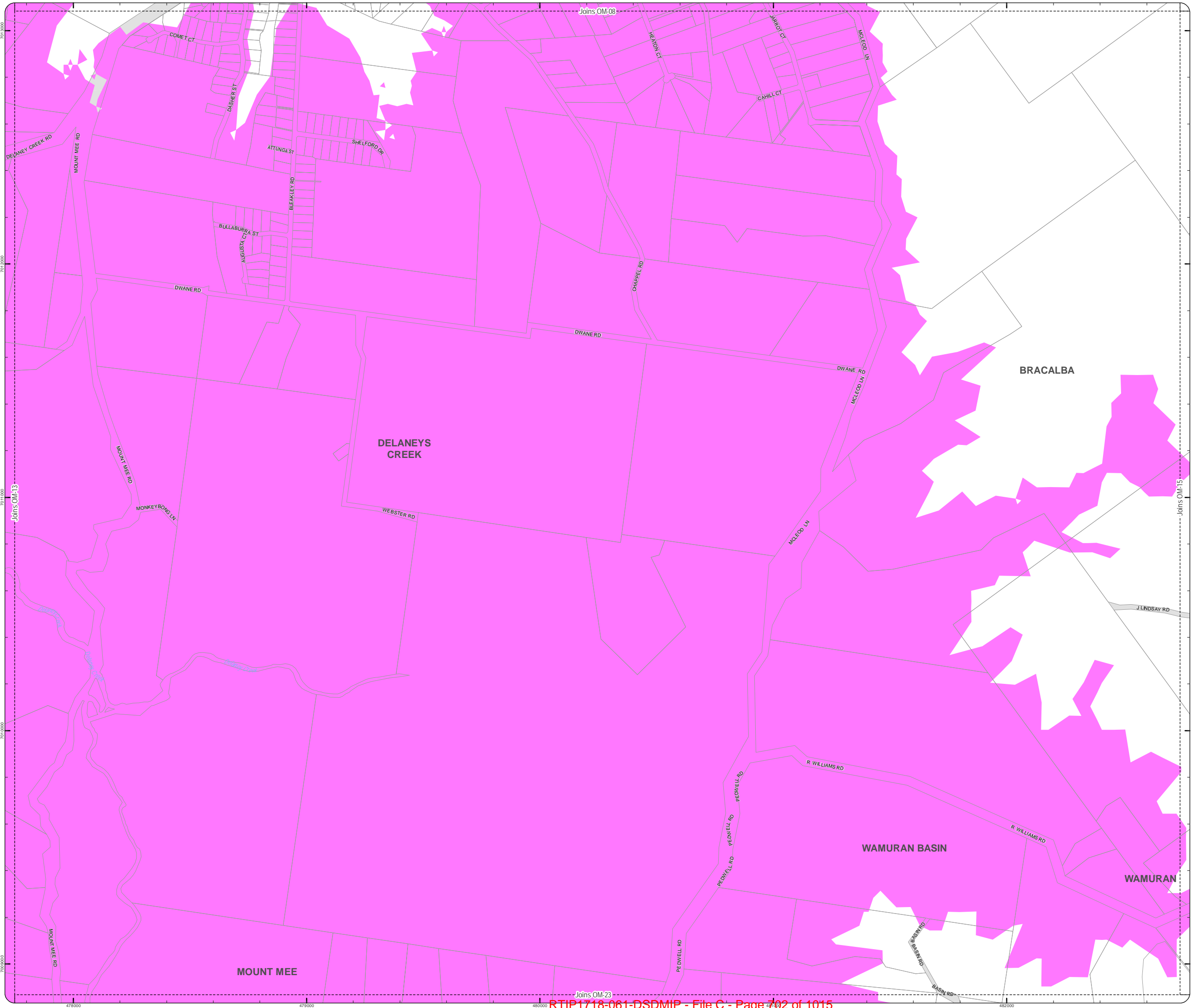
DCDB Version: April 2016  
Projection: Map Grid of Australia, Zone 56  
Horizontal Datum: Geocentric Datum of Australia 1994

**DISCLAIMER:** Some of the information shown in this document has been provided to Council from external third parties. Council makes no representation and gives no warranty about the accuracy, reliability, completeness or suitability for any particular purpose of the information. Persons should not rely on the information shown in this document to make any decision with financial or legal implications and should instead rely on their own enquiries. To the full extent that it is able to do so in law, Council disclaims all liability (including liability in negligence) for all costs, losses and damages (including indirect and consequential costs, losses and damages) caused by or arising from anyone using or relying on the information shown in this document for any purpose whatsoever.  
© Copyright Moreton Bay Regional Council 2017

DCDB (Version Apr 2016) is reproduced with the permission of the State of Queensland



**OM-14 SA  
Overlay Map**



**PLANNING SCHEME  
OVERLAY MAP - SCENIC AMENITY**

- Property boundaries
- The Mill at Moreton Bay PDA
- Scenic amenity**
- Locally important
- Regionally significant

Please read the following notes about this map:

This overlay map only affects you if your property is in a locally important or regionally significant area, and you wish to develop (e.g. build or extend, change use, subdivide, clear native vegetation, fill or excavate).

This map shows areas having regionally significant and locally important scenic amenity value.

Regionally significant areas include land in the western part of the region above 140m AHD (AHD is Australian height datum, which is the altitude or elevation of the land).

Locally important areas include land in proximity to the foreshore at Scarborough, Redcliffe, Margate, Woody Point and Clontarf.

Inclusion in this map does not necessarily mean there are associated requirements.

Refer to the relevant zone code, local plan code and/or development codes for requirements associated with this overlay map.

For further information regarding this overlay map, please refer to the Overlay information sheet on Council's website ([www.moretonbay.qld.gov.au/mbrplanningscheme](http://www.moretonbay.qld.gov.au/mbrplanningscheme)) or contact council on 3205 0555.

**For State Approval -  
Major Amendment 1 - December 2017**

0 200 400 600 Metres

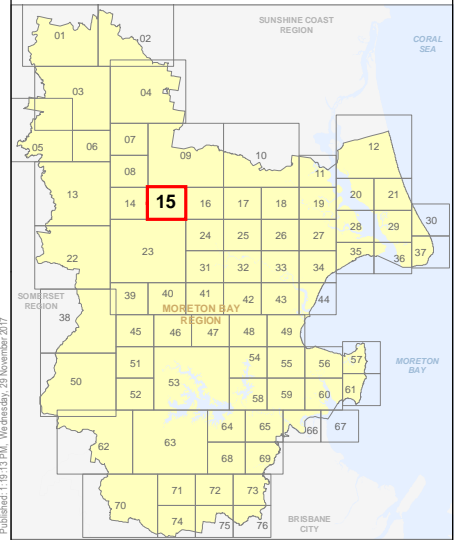
SCALE (A3): 1:15,000

N

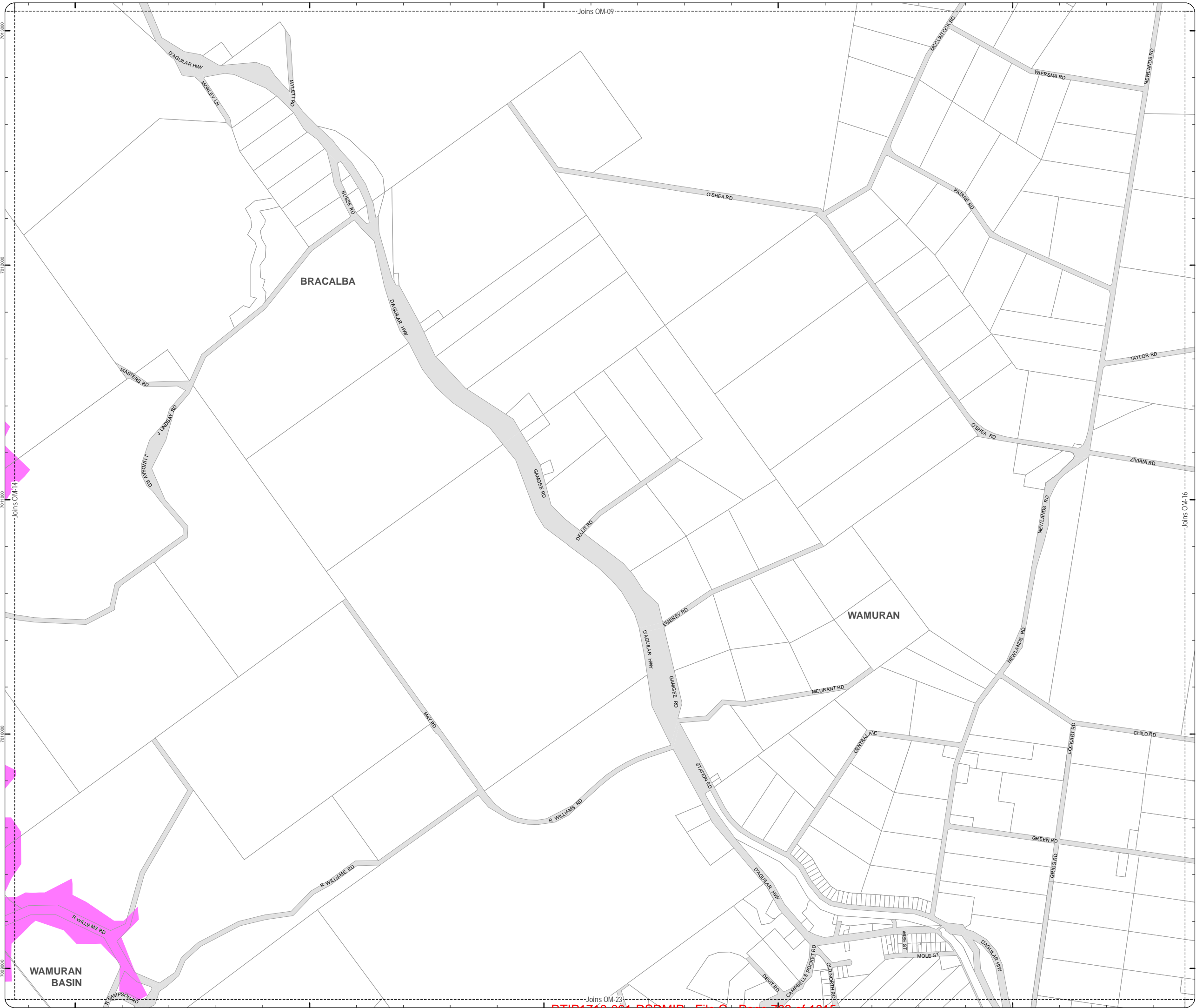
DCDB Version: April 2016  
Projection: Map Grid of Australia, Zone 56  
Horizontal Datum: Geocentric Datum of Australia 1994

**DISCLAIMER:** Some of the information shown in this document has been provided to Council from external third parties. Council makes no representation and gives no warranty about the accuracy, reliability, completeness or suitability for any particular purpose of the information. Persons should not rely on the information shown in this document to make any decision with financial or legal implications and should instead rely on their own enquiries. To the full extent that it is able to do so in law, Council disclaims all liability (including liability in negligence) for all costs, losses and damages (including indirect and consequential costs, losses and damages) caused by or arising from anyone using or relying on the information shown in this document for any purpose whatsoever.  
© Copyright Moreton Bay Regional Council 2017

DCDB (Version Apr 2016) is reproduced with the permission of the State of Queensland



**OM-15 SA  
Overlay Map**



**PLANNING SCHEME  
OVERLAY MAP - SCENIC AMENITY**

- Property boundaries
- The Mill at Moreton Bay PDA
- Scenic amenity
  - Locally important
  - Regionally significant

Please read the following notes about this map:

This overlay map only affects you if your property is in a locally important or regionally significant area, and you wish to develop (e.g. build or extend, change use, subdivide, clear native vegetation, fill or excavate).

This map shows areas having regionally significant and locally important scenic amenity value.

Regionally significant areas include land in the western part of the region above 140m AHD (AHD is Australian height datum, which is the altitude or elevation of the land).

Locally important areas include land in proximity to the foreshore at Scarborough, Redcliffe, Margate, Woody Point and Clontarf.

Inclusion in this map does not necessarily mean there are associated requirements.

Refer to the relevant zone code, local plan code and/or development codes for requirements associated with this overlay map.

For further information regarding this overlay map, please refer to the Overlay information sheet on Council's website ([www.moretonbay.qld.gov.au/mbrplanningscheme](http://www.moretonbay.qld.gov.au/mbrplanningscheme)) or contact council on 3205 0555.

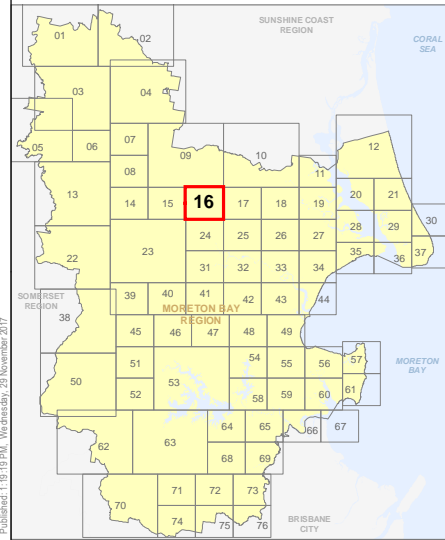
**For State Approval -  
Major Amendment 1 - December 2017**



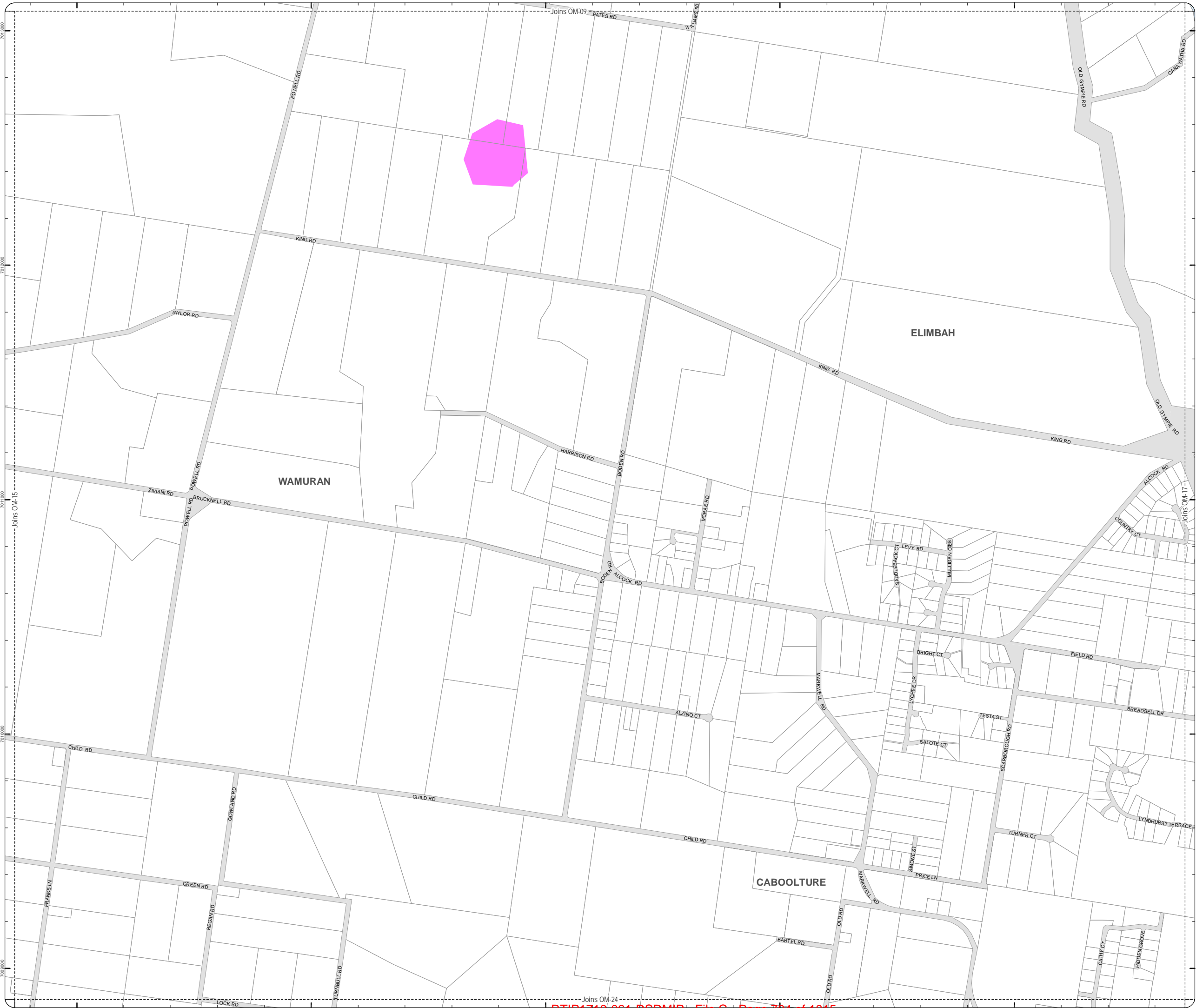
SCALE (A3): 1:15,000  
 DCDB Version: April 2016  
 Projection: Map Grid of Australia, Zone 56  
 Horizontal Datum: Geocentric Datum of Australia 1994

**DISCLAIMER:** Some of the information shown in this document has been provided to Council from external third parties. Council makes no representation and gives no warranty about the accuracy, reliability, completeness or suitability for any particular purpose of the information. Persons should not rely on the information shown in this document to make any decision with financial or legal implications and should instead rely on their own enquiries. To the full extent that it is able to do so in law, Council disclaims all liability (including liability in negligence) for all costs, losses and damages (including indirect and consequential costs, losses and damages) caused by or arising from anyone using or relying on the information shown in this document for any purpose whatsoever.  
 © Copyright Moreton Bay Regional Council 2017

DCDB (Version Apr 2016) is reproduced with the permission of the State of Queensland



**OM-16 SA  
Overlay Map**



Z:\MapData\GIS\Planning\Division01\Planning\Scheme03\_Major\_Amendment\_1\_2017\02\_Mapping\02\_State\_Dec2017\MO03\OM\_Scene\_Amenity.mxd

**PLANNING SCHEME  
OVERLAY MAP - SCENIC AMENITY**

- Property boundaries
- The Mill at Moreton Bay PDA
- Scenic amenity**
- Locally important
- Regionally significant

Please read the following notes about this map:

This overlay map only affects you if your property is in a locally important or regionally significant area, and you wish to develop (e.g. build or extend, change use, subdivide, clear native vegetation, fill or excavate).

This map shows areas having regionally significant and locally important scenic amenity value.

Regionally significant areas include land in the western part of the region above 140m AHD (AHD is Australian height datum, which is the altitude or elevation of the land).

Locally important areas include land in proximity to the foreshore at Scarborough, Redcliffe, Margate, Woody Point and Clontarf.

Inclusion in this map does not necessarily mean there are associated requirements.

Refer to the relevant zone code, local plan code and/or development codes for requirements associated with this overlay map.

For further information regarding this overlay map, please refer to the Overlay information sheet on Council's website ([www.moretonbay.qld.gov.au/mbrplanningscheme](http://www.moretonbay.qld.gov.au/mbrplanningscheme)) or contact council on 3205 0555.

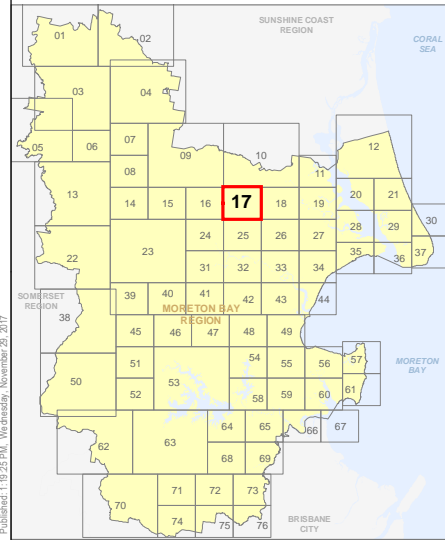
**For State Approval -  
Major Amendment 1 - December 2017**



SCALE (A3): 1:15,000  
 DCDB Version: April 2016  
 Projection: Map Grid of Australia, Zone 56  
 Horizontal Datum: Geocentric Datum of Australia 1994

**DISCLAIMER:** Some of the information shown in this document has been provided to Council from external third parties. Council makes no representation and gives no warranty about the accuracy, reliability, completeness or suitability for any particular purpose of the information. Persons should not rely on the information shown in this document to make any decision with financial or legal implications and should instead rely on their own enquiries. To the full extent that it is able to do so in law, Council disclaims all liability (including liability in negligence) for all costs, losses and damages (including indirect and consequential costs, losses and damages) caused by or arising from anyone using or relying on the information shown in this document for any purpose whatsoever. © Copyright Moreton Bay Regional Council 2017

DCDB (Version Apr 2016) is reproduced with the permission of the State of Queensland



**OM-17 SA  
Overlay Map**





**PLANNING SCHEME  
OVERLAY MAP - SCENIC AMENITY**

- Property boundaries
- The Mill at Moreton Bay PDA
- Scenic amenity
  - Locally important
  - Regionally significant

Please read the following notes about this map:

This overlay map only affects you if your property is in a locally important or regionally significant area, and you wish to develop (e.g. build or extend, change use, subdivide, clear native vegetation, fill or excavate).

This map shows areas having regionally significant and locally important scenic amenity value.

Regionally significant areas include land in the western part of the region above 140m AHD (AHD is Australian height datum, which is the altitude or elevation of the land).

Locally important areas include land in proximity to the foreshore at Scarborough, Redcliffe, Margate, Woody Point and Clontarf.

Inclusion in this map does not necessarily mean there are associated requirements.

Refer to the relevant zone code, local plan code and/or development codes for requirements associated with this overlay map.

For further information regarding this overlay map, please refer to the Overlay information sheet on Council's website ([www.moretonbay.qld.gov.au/mbrplanningscheme](http://www.moretonbay.qld.gov.au/mbrplanningscheme)) or contact council on 3205 0555.

**For State Approval -  
Major Amendment 1 - December 2017**

0 200 400 600 Metres

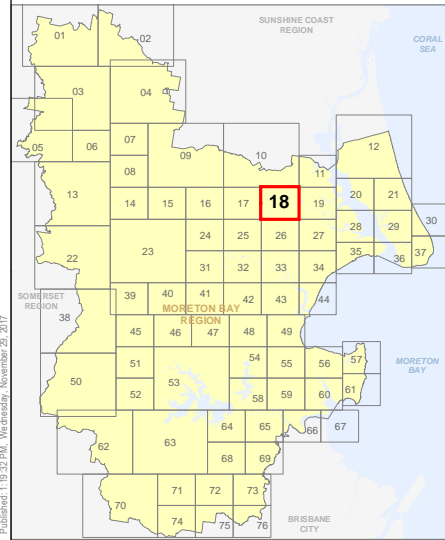
SCALE (A3): 1:15,000

N

DCDB Version: April 2016  
Projection: Map Grid of Australia, Zone 56  
Horizontal Datum: Geocentric Datum of Australia 1994

**DISCLAIMER:** Some of the information shown in this document has been provided to Council from external third parties. Council makes no representation and gives no warranty about the accuracy, reliability, completeness or suitability for any particular purpose of the information. Persons should not rely on the information shown in this document to make any decision with financial or legal implications and should instead rely on their own enquiries. To the full extent that it is able to do so in law, Council disclaims all liability (including liability in negligence) for all costs, losses and damages (including indirect and consequential costs, losses and damages) caused by or arising from anyone using or relying on the information shown in this document for any purpose whatsoever. © Copyright Moreton Bay Regional Council 2017

DCDB (Version Apr 2016) is reproduced with the permission of the State of Queensland



**OM-18 SA  
Overlay Map**



**PLANNING SCHEME  
OVERLAY MAP - SCENIC AMENITY**

- Property boundaries
- The Mill at Moreton Bay PDA
- Scenic amenity
  - Locally important
  - Regionally significant

Please read the following notes about this map:

This overlay map only affects you if your property is in a locally important or regionally significant area, and you wish to develop (e.g. build or extend, change use, subdivide, clear native vegetation, fill or excavate).

This map shows areas having regionally significant and locally important scenic amenity value.

Regionally significant areas include land in the western part of the region above 140m AHD (AHD is Australian height datum, which is the altitude or elevation of the land).

Locally important areas include land in proximity to the foreshore at Scarborough, Redcliffe, Margate, Woody Point and Clontarf.

Inclusion in this map does not necessarily mean there are associated requirements.

Refer to the relevant zone code, local plan code and/or development codes for requirements associated with this overlay map.

For further information regarding this overlay map, please refer to the Overlay information sheet on Council's website ([www.moretonbay.qld.gov.au/mbrplanningscheme](http://www.moretonbay.qld.gov.au/mbrplanningscheme)) or contact council on 3205 0555.

**For State Approval -  
Major Amendment 1 - December 2017**

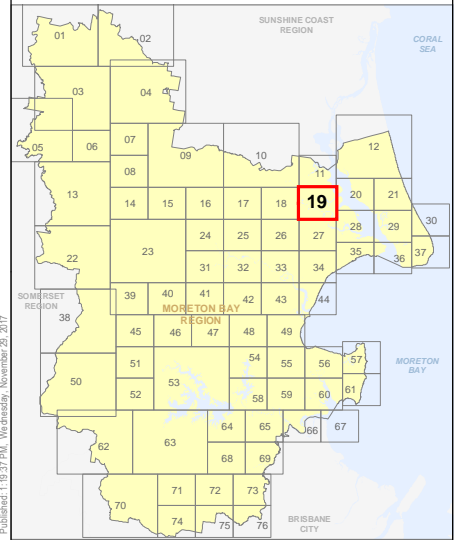
0 200 400 600 Metres

SCALE (A3): 1:15,000

DCDB Version: April 2016  
Projection: Map Grid of Australia, Zone 56  
Horizontal Datum: Geocentric Datum of Australia 1994

**DISCLAIMER:** Some of the information shown in this document has been provided to Council from external third parties. Council makes no representation and gives no warranty about the accuracy, reliability, completeness or suitability for any particular purpose of the information. Persons should not rely on the information shown in this document to make any decision with financial or legal implications and should instead rely on their own enquiries. To the full extent that it is able to do so in law, Council disclaims all liability (including liability in negligence) for all costs, losses and damages (including indirect and consequential costs, losses and damages) caused by or arising from anyone using or relying on the information shown in this document for any purpose whatsoever. © Copyright Moreton Bay Regional Council 2017

DCDB (Version Apr 2016) is reproduced with the permission of the State of Queensland



**OM-19 SA  
Overlay Map**



**PLANNING SCHEME  
OVERLAY MAP - SCENIC AMENITY**

- Property boundaries
- The Mill at Moreton Bay PDA
- Scenic amenity
  - Locally important
  - Regionally significant

Please read the following notes about this map:

This overlay map only affects you if your property is in a locally important or regionally significant area, and you wish to develop (e.g. build or extend, change use, subdivide, clear native vegetation, fill or excavate).

This map shows areas having regionally significant and locally important scenic amenity value.

Regionally significant areas include land in the western part of the region above 140m AHD (AHD is Australian height datum, which is the altitude or elevation of the land).

Locally important areas include land in proximity to the foreshore at Scarborough, Redcliffe, Margate, Woody Point and Clontarf.

Inclusion in this map does not necessarily mean there are associated requirements.

Refer to the relevant zone code, local plan code and/or development codes for requirements associated with this overlay map.

For further information regarding this overlay map, please refer to the Overlay information sheet on Council's website ([www.moretonbay.qld.gov.au/mbrplanningscheme](http://www.moretonbay.qld.gov.au/mbrplanningscheme)) or contact council on 3205 0555.

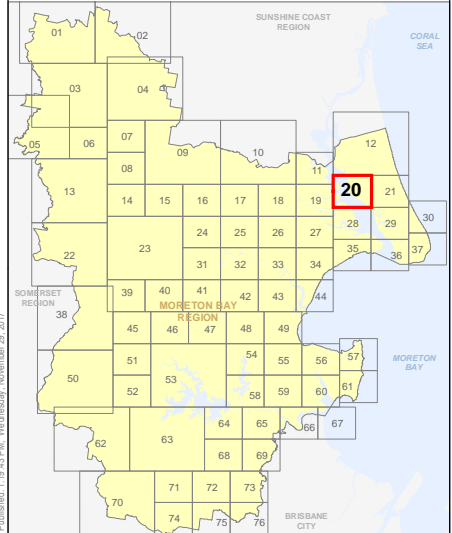
**For State Approval -  
Major Amendment 1 - December 2017**

0 200 400 600 Metres

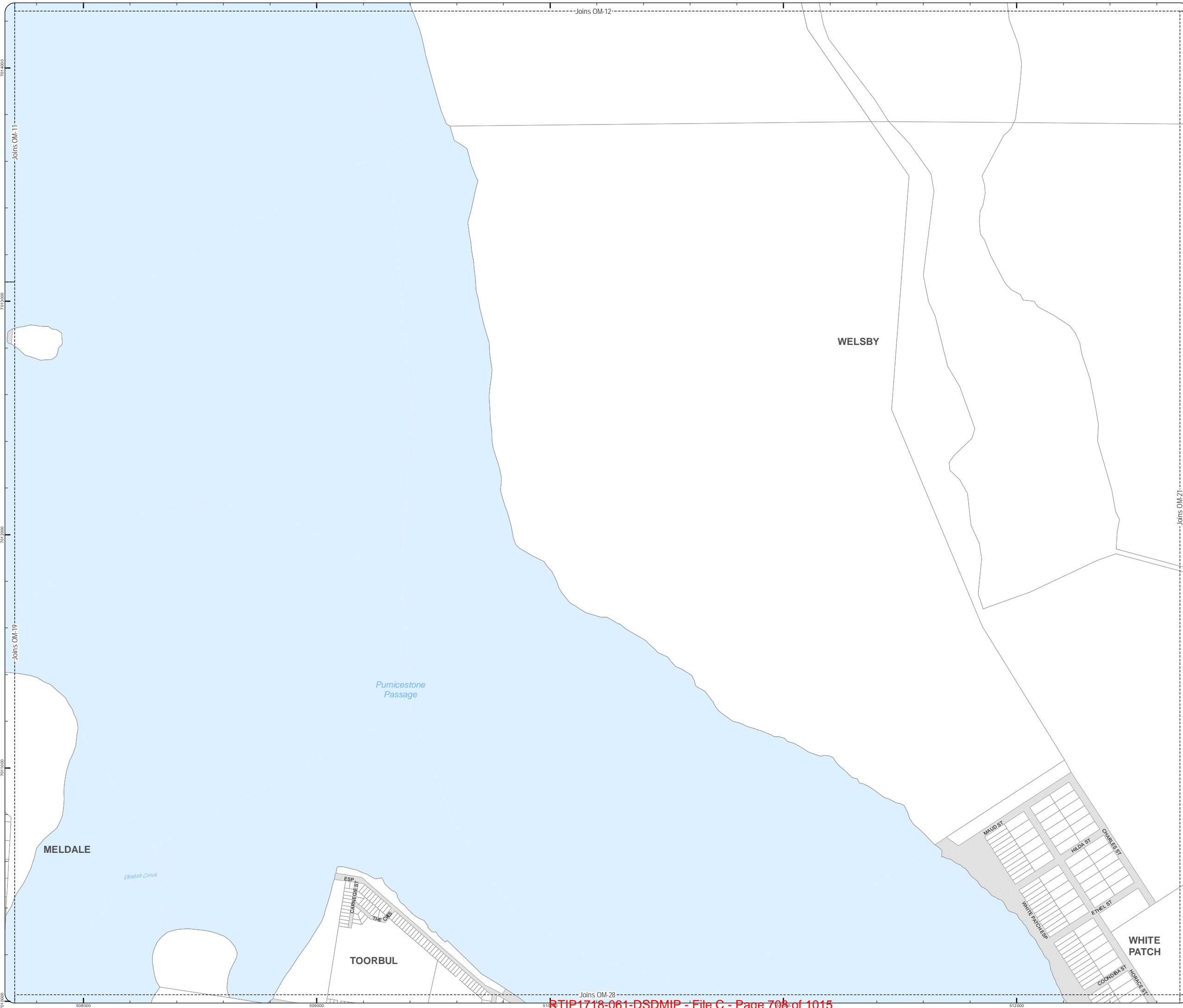
SCALE (A3): 1:15,000  
 DCDB Version: April 2016  
 Projection: Map Grid of Australia, Zone 56  
 Horizontal Datum: Geocentric Datum of Australia 1994

**DISCLAIMER:** Some of the information shown in this document has been provided to Council from external third parties. Council makes no representation and gives no warranty about the accuracy, reliability, completeness or suitability for any particular purpose of the information. Persons should not rely on the information shown in this document to make any decision with financial or legal implications and should instead rely on their own enquiries. To the full extent that it is able to do so in law, Council disclaims all liability (including liability in negligence) for all costs, losses and damages (including indirect and consequential costs, losses and damages) caused by or arising from anyone using or relying on the information shown in this document for any purpose whatsoever.  
 © Copyright Moreton Bay Regional Council 2017

DCDB (Version Apr 2016) is reproduced with the permission of the State of Queensland



**OM-20 SA  
Overlay Map**



Z:\Map Data\GIS\Planning Division\01 Planning Scheme\03 Major Amendment\_1\_2017\02 Mapping\02 State Dec2017\MO03\OM\_Scenic\_Amenity.mxd

**PLANNING SCHEME  
OVERLAY MAP - SCENIC AMENITY**

- Property boundaries
- The Mill at Moreton Bay PDA
- Scenic amenity**
- Locally important
- Regionally significant

Please read the following notes about this map:

This overlay map only affects you if your property is in a locally important or regionally significant area, and you wish to develop (e.g. build or extend, change use, subdivide, clear native vegetation, fill or excavate).

This map shows areas having regionally significant and locally important scenic amenity value.

Regionally significant areas include land in the western part of the region above 140m AHD (AHD is Australian height datum, which is the altitude or elevation of the land).

Locally important areas include land in proximity to the foreshore at Scarborough, Redcliffe, Margate, Woody Point and Clontarf.

Inclusion in this map does not necessarily mean there are associated requirements.

Refer to the relevant zone code, local plan code and/or development codes for requirements associated with this overlay map.

For further information regarding this overlay map, please refer to the Overlay information sheet on Council's website ([www.moretonbay.qld.gov.au/mbrplanningscheme](http://www.moretonbay.qld.gov.au/mbrplanningscheme)) or contact council on 3205 0555.

**For State Approval -  
Major Amendment 1 - December 2017**

0 200 400 600 Metres

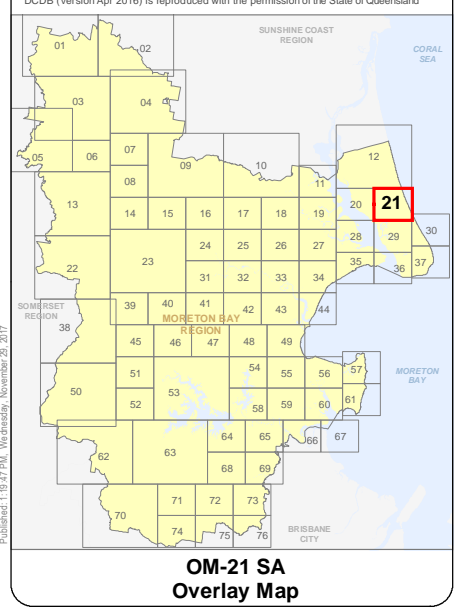
SCALE (A3): 1:15,000

N

DCDB Version: April 2016  
Projection: Map Grid of Australia, Zone 56  
Horizontal Datum: Geocentric Datum of Australia 1994

**DISCLAIMER:** Some of the information shown in this document has been provided to Council from external third parties. Council makes no representation and gives no warranty about the accuracy, reliability, completeness or suitability for any particular purpose of the information. Persons should not rely on the information shown in this document to make any decision with financial or legal implications and should instead rely on their own enquiries. To the full extent that it is able to do so in law, Council disclaims all liability (including liability in negligence) for all costs, losses and damages (including indirect and consequential costs, losses and damages) caused by or arising from anyone using or relying on the information shown in this document for any purpose whatsoever. © Copyright Moreton Bay Regional Council 2017

DCDB (Version Apr 2016) is reproduced with the permission of the State of Queensland



Z:\Map Data\GIS\Planning Division\01 Planning Scheme\03 Major Amendment\_1\_2017\02 Mapping\02 State Dec\2017\MO\03\OM\_Scenic\_Amenity.mxd

- Property boundaries
- The Mill at Moreton Bay PDA
- Scenic amenity**
- Locally important
- Regionally significant

Please read the following notes about this map:

This overlay map only affects you if your property is in a locally important or regionally significant area, and you wish to develop (e.g. build or extend, change use, subdivide, clear native vegetation, fill or excavate).

This map shows areas having regionally significant and locally important scenic amenity value.

Regionally significant areas include land in the western part of the region above 140m AHD (AHD is Australian height datum, which is the altitude or elevation of the land).

Locally important areas include land in proximity to the foreshore at Scarborough, Redcliffe, Margate, Woody Point and Clontarf.

Inclusion in this map does not necessarily mean there are associated requirements.

Refer to the relevant zone code, local plan code and/or development codes for requirements associated with this overlay map.

For further information regarding this overlay map, please refer to the Overlay information sheet on Council's website ([www.moretonbay.qld.gov.au/mbrplanningscheme](http://www.moretonbay.qld.gov.au/mbrplanningscheme)) or contact council on 3205 0555.

**For State Approval -  
Major Amendment 1 - December 2017**

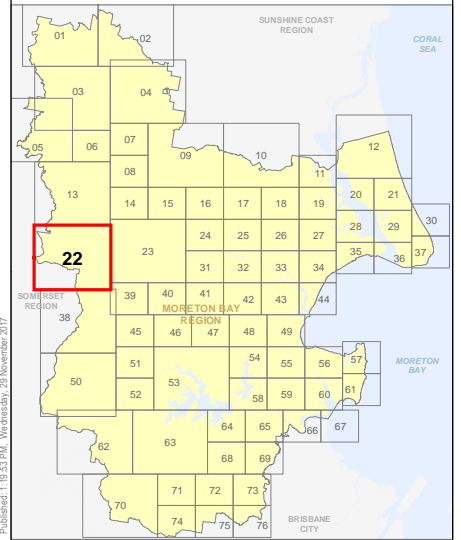
0 400 800 1,200 Metres

SCALE (A3): 1:30,000

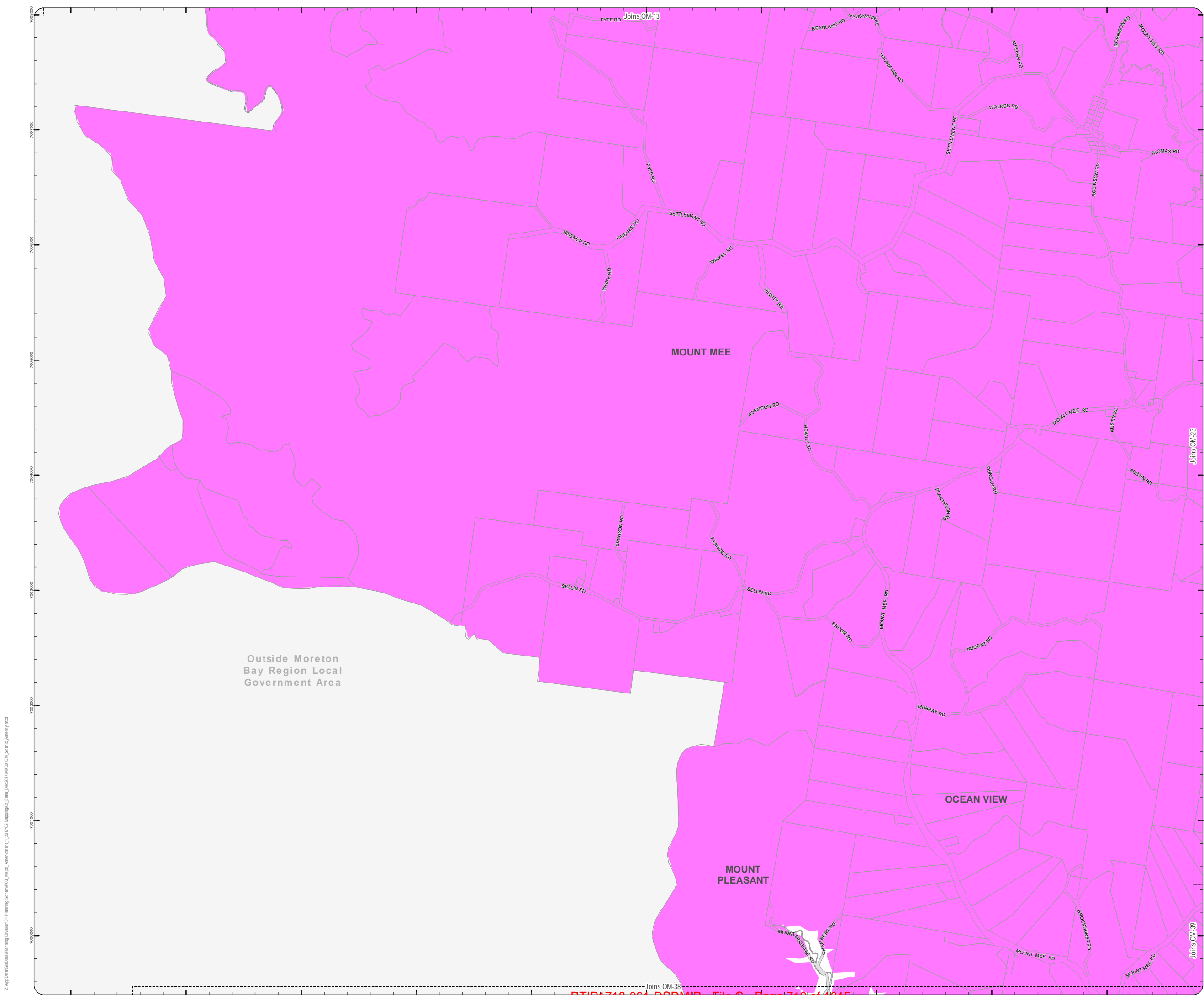
DCDB Version: April 2016  
Projection: Map Grid of Australia, Zone 56  
Horizontal Datum: Geocentric Datum of Australia 1994

**DISCLAIMER:** Some of the information shown in this document has been provided to Council from external third parties. Council makes no representation and gives no warranty about the accuracy, reliability, completeness or suitability for any particular purpose of the information. Persons should not rely on the information shown in this document to make any decision with financial or legal implications and should instead rely on their own enquiries. To the full extent that it is able to do so in law, Council disclaims all liability (including liability in negligence) for all costs, losses and damages (including indirect and consequential costs, losses and damages) caused by or arising from anyone using or relying on the information shown in this document for any purpose whatsoever.  
© Copyright Moreton Bay Regional Council 2017

DCDB (Version Apr 2016) is reproduced with the permission of the State of Queensland



**OM-22 SA  
Overlay Map**



Z:\Map Data\GIS\Planning Division\01 Planning Schemes\03 Major Amendment\_1\_2017\02 Mapping\02 State Dec\2017\MO20\OM\_Scenic\_Amenity.mxd

**PLANNING SCHEME  
OVERLAY MAP - SCENIC AMENITY**

- Property boundaries
- Caboolture West Local Plan
- The Mill at Moreton Bay PDA

- Scenic amenity
- Locally important
  - Regionally significant

Please read the following notes about this map:

This overlay map only affects you if your property is in a locally important or regionally significant area, and you wish to develop (e.g. build or extend, change use, subdivide, clear native vegetation, fill or excavate).

This map shows areas having regionally significant and locally important scenic amenity value.

Regionally significant areas include land in the western part of the region above 140m AHD (AHD is Australian height datum, which is the altitude or elevation of the land).

Locally important areas include land in proximity to the foreshore at Scarborough, Redcliffe, Margate, Woody Point and Clontarf.

Inclusion in this map does not necessarily mean there are associated requirements.

Refer to the relevant zone code, local plan code and/or development codes for requirements associated with this overlay map.

For further information regarding this overlay map, please refer to the Overlay information sheet on Council's website ([www.moretonbay.qld.gov.au/mbrplanningscheme](http://www.moretonbay.qld.gov.au/mbrplanningscheme)) or contact council on 3205 0555.

**For State Approval -  
Major Amendment 1 - December 2017**

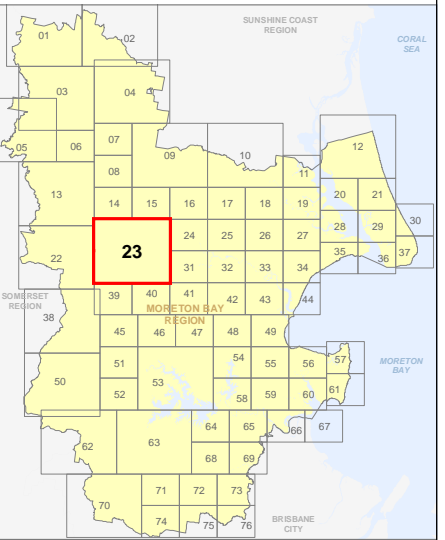


SCALE (A3): 1:30,000

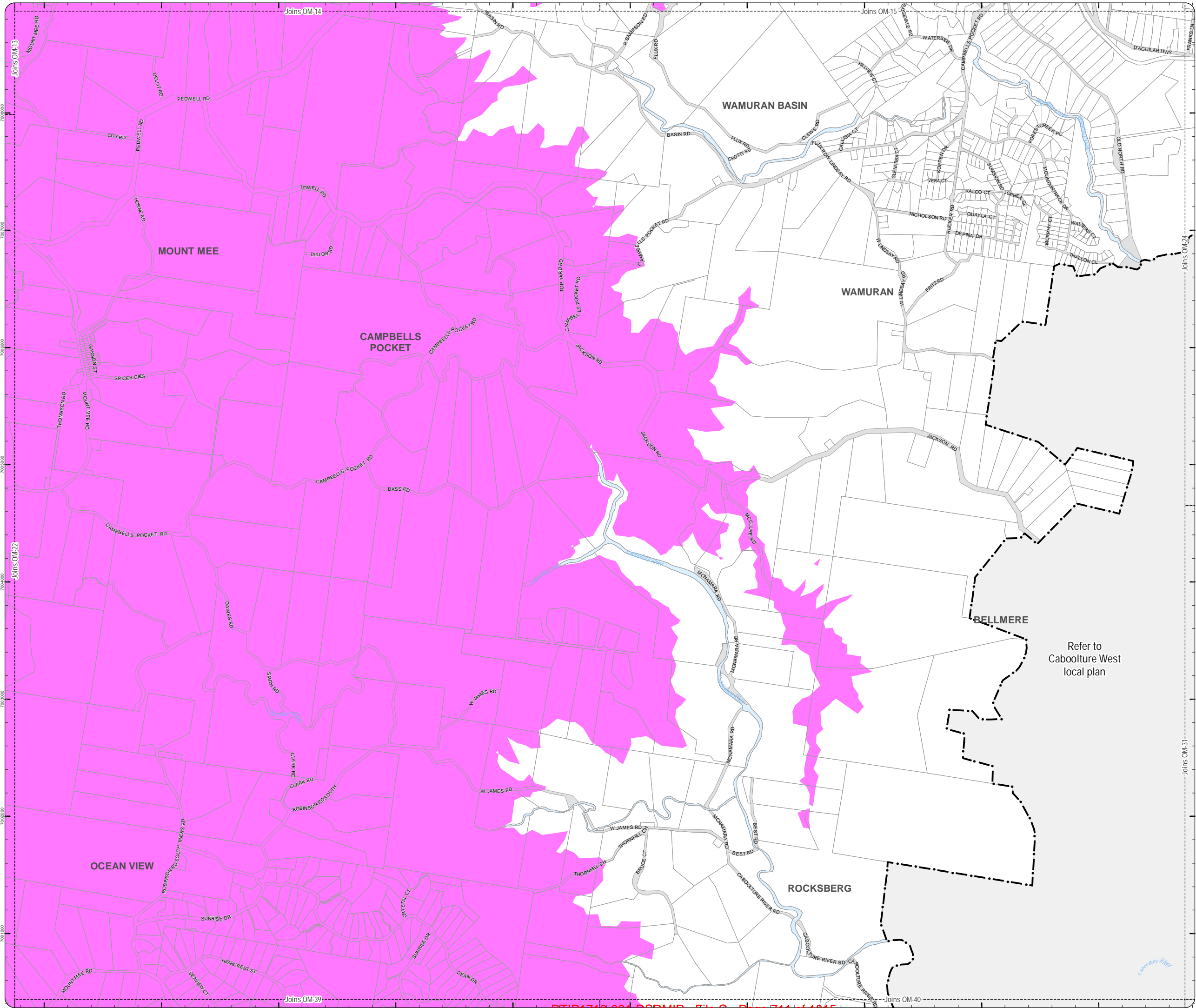
DCDB Version: April 2016  
Projection: Map Grid of Australia, Zone 56  
Horizontal Datum: Geocentric Datum of Australia 1994

**DISCLAIMER:** Some of the information shown in this document has been provided to Council from external third parties. Council makes no representation and gives no warranty about the accuracy, reliability, completeness or suitability for any particular purpose of the information. Persons should not rely on the information shown in this document to make any decision with financial or legal implications and should instead rely on their own enquiries. To the full extent that it is able to do so in law, Council disclaims all liability (including liability in negligence) for all costs, losses and damages (including indirect and consequential costs, losses and damages) caused by or arising from anyone using or relying on the information shown in this document for any purpose whatsoever. © Copyright Moreton Bay Regional Council 2017

DCDB (Version Apr 2016) is reproduced with the permission of the State of Queensland



**OM-23 SA  
Overlay Map**



Refer to  
Caboolture West  
local plan

**PLANNING SCHEME  
OVERLAY MAP - SCENIC AMENITY**

- Property boundaries
- Caboolture West Local Plan
- The Mill at Moreton Bay PDA

- Scenic amenity
- Locally important
  - Regionally significant

Please read the following notes about this map:

This overlay map only affects you if your property is in a locally important or regionally significant area, and you wish to develop (e.g. build or extend, change use, subdivide, clear native vegetation, fill or excavate).

This map shows areas having regionally significant and locally important scenic amenity value.

Regionally significant areas include land in the western part of the region above 140m AHD (AHD is Australian height datum, which is the altitude or elevation of the land).

Locally important areas include land in proximity to the foreshore at Scarborough, Redcliffe, Margate, Woody Point and Clontarf.

Inclusion in this map does not necessarily mean there are associated requirements.

Refer to the relevant zone code, local plan code and/or development codes for requirements associated with this overlay map.

For further information regarding this overlay map, please refer to the Overlay information sheet on Council's website ([www.moretonbay.qld.gov.au/mbrplanningscheme](http://www.moretonbay.qld.gov.au/mbrplanningscheme)) or contact council on 3205 0555.

**For State Approval -  
Major Amendment 1 - December 2017**

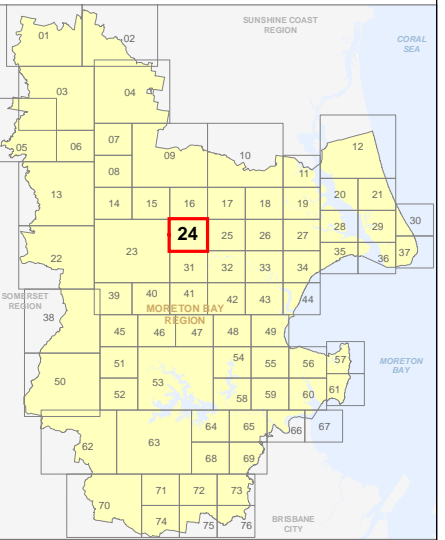


SCALE (A3): 1:15,000

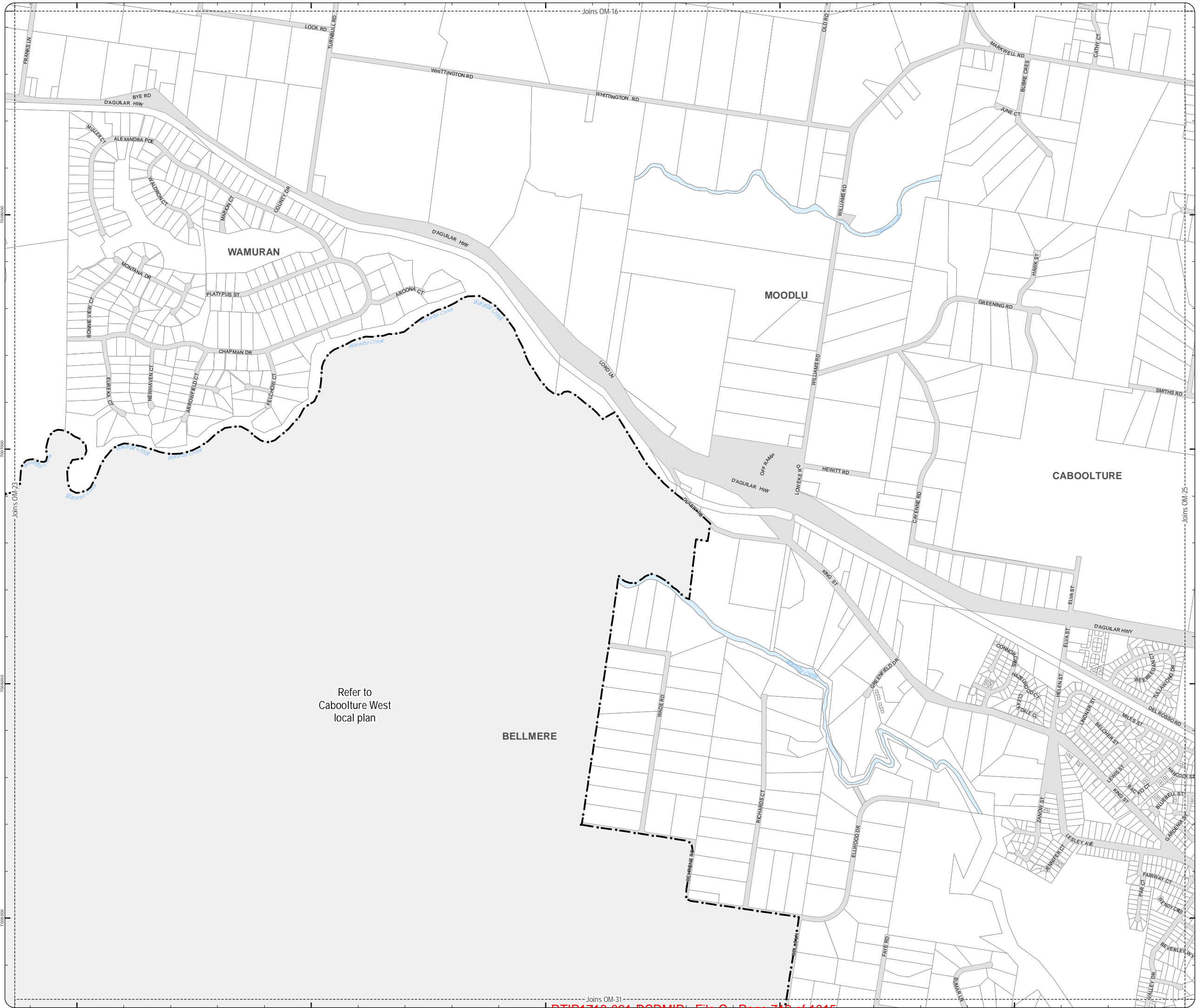
DCDB Version: April 2016  
Projection: Map Grid of Australia, Zone 56  
Horizontal Datum: Geocentric Datum of Australia 1994

**DISCLAIMER:** Some of the information shown in this document has been provided to Council from external third parties. Council makes no representation and gives no warranty about the accuracy, reliability, completeness or suitability for any particular purpose of the information. Persons should not rely on the information shown in this document to make any decision with financial or legal implications and should instead rely on their own enquiries. To the full extent that it is able to do so in law, Council disclaims all liability (including liability in negligence) for all costs, losses and damages (including indirect and consequential costs, losses and damages) caused by or arising from anyone using or relying on the information shown in this document for any purpose whatsoever. © Copyright Moreton Bay Regional Council 2017

DCDB (Version Apr 2016) is reproduced with the permission of the State of Queensland



**OM-24 SA  
Overlay Map**



Refer to  
Caboolture West  
local plan

BELLMERE

Z:\Map Data\GIS\Planning Division\01 Planning Schemes\03 Major Amendment\_1\_2017\02 Mapping\02 State Dec2017\MO24\OM\_Scenic\_Amenity.mxd

**PLANNING SCHEME  
OVERLAY MAP - SCENIC AMENITY**

- Property boundaries
- The Mill at Moreton Bay PDA
- Scenic amenity**
- Locally important
- Regionally significant

Please read the following notes about this map:

This overlay map only affects you if your property is in a locally important or regionally significant area, and you wish to develop (e.g. build or extend, change use, subdivide, clear native vegetation, fill or excavate).

This map shows areas having regionally significant and locally important scenic amenity value.

Regionally significant areas include land in the western part of the region above 140m AHD (AHD is Australian height datum, which is the altitude or elevation of the land).

Locally important areas include land in proximity to the foreshore at Scarborough, Redcliffe, Margate, Woody Point and Clontarf.

Inclusion in this map does not necessarily mean there are associated requirements.

Refer to the relevant zone code, local plan code and/or development codes for requirements associated with this overlay map.

For further information regarding this overlay map, please refer to the Overlay information sheet on Council's website ([www.moretonbay.qld.gov.au/mbrplanningscheme](http://www.moretonbay.qld.gov.au/mbrplanningscheme)) or contact council on 3205 0555.

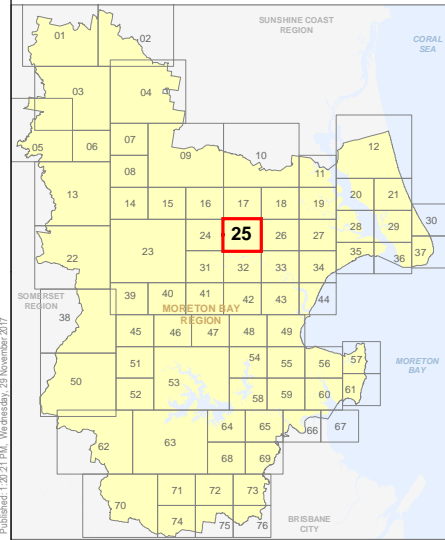
**For State Approval -  
Major Amendment 1 - December 2017**



SCALE (A3): 1:15,000  
 DCDB Version: April 2016  
 Projection: Map Grid of Australia, Zone 56  
 Horizontal Datum: Geocentric Datum of Australia 1994

**DISCLAIMER:** Some of the information shown in this document has been provided to Council from external third parties. Council makes no representation and gives no warranty about the accuracy, reliability, completeness or suitability for any particular purpose of the information. Persons should not rely on the information shown in this document to make any decision with financial or legal implications and should instead rely on their own enquiries. To the full extent that it is able to do so in law, Council disclaims all liability (including liability in negligence) for all costs, losses and damages (including indirect and consequential costs, losses and damages) caused by or arising from anyone using or relying on the information shown in this document for any purpose whatsoever. © Copyright Moreton Bay Regional Council 2017

DCDB (Version April 2016) is reproduced with the permission of the State of Queensland



**OM-25 SA  
Overlay Map**





**PLANNING SCHEME  
OVERLAY MAP - SCENIC AMENITY**

- Property boundaries
- The Mill at Moreton Bay PDA
- Scenic amenity**
- Locally important
- Regionally significant

Please read the following notes about this map:

This overlay map only affects you if your property is in a locally important or regionally significant area, and you wish to develop (e.g. build or extend, change use, subdivide, clear native vegetation, fill or excavate).

This map shows areas having regionally significant and locally important scenic amenity value.

Regionally significant areas include land in the western part of the region above 140m AHD (AHD is Australian height datum, which is the altitude or elevation of the land).

Locally important areas include land in proximity to the foreshore at Scarborough, Redcliffe, Margate, Woody Point and Clontarf.

Inclusion in this map does not necessarily mean there are associated requirements.

Refer to the relevant zone code, local plan code and/or development codes for requirements associated with this overlay map.

For further information regarding this overlay map, please refer to the Overlay information sheet on Council's website ([www.moretonbay.qld.gov.au/mbrplanningscheme](http://www.moretonbay.qld.gov.au/mbrplanningscheme)) or contact council on 3205 0555.

**For State Approval -  
Major Amendment 1 - December 2017**

0 200 400 600 Metres

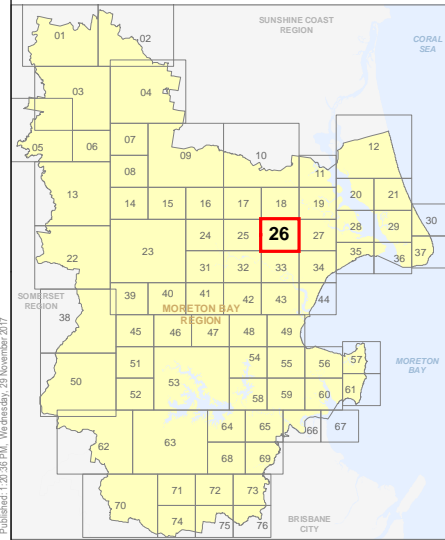
SCALE (A3): 1:15,000

N

DCDB Version: April 2016  
Projection: Map Grid of Australia, Zone 56  
Horizontal Datum: Geocentric Datum of Australia 1994

**DISCLAIMER:** Some of the information shown in this document has been provided to Council from external third parties. Council makes no representation and gives no warranty about the accuracy, reliability, completeness or suitability for any particular purpose of the information. Persons should not rely on the information shown in this document to make any decision with financial or legal implications and should instead rely on their own enquiries. To the full extent that it is able to do so in law, Council disclaims all liability (including liability in negligence) for all costs, losses and damages (including indirect and consequential costs, losses and damages) caused by or arising from anyone using or relying on the information shown in this document for any purpose whatsoever.  
© Copyright Moreton Bay Regional Council 2017

DCDB (Version Apr 2016) is reproduced with the permission of the State of Queensland



**OM-26 SA  
Overlay Map**



**PLANNING SCHEME  
OVERLAY MAP - SCENIC AMENITY**

- Property boundaries
- The Mill at Moreton Bay PDA

- Scenic amenity
- Locally important
  - Regionally significant

Please read the following notes about this map:

This overlay map only affects you if your property is in a locally important or regionally significant area, and you wish to develop (e.g. build or extend, change use, subdivide, clear native vegetation, fill or excavate).

This map shows areas having regionally significant and locally important scenic amenity value.

Regionally significant areas include land in the western part of the region above 140m AHD (AHD is Australian height datum, which is the altitude or elevation of the land).

Locally important areas include land in proximity to the foreshore at Scarborough, Redcliffe, Margate, Woody Point and Clontarf.

Inclusion in this map does not necessarily mean there are associated requirements.

Refer to the relevant zone code, local plan code and/or development codes for requirements associated with this overlay map.

For further information regarding this overlay map, please refer to the Overlay information sheet on Council's website ([www.moretonbay.qld.gov.au/mbrplanningscheme](http://www.moretonbay.qld.gov.au/mbrplanningscheme)) or contact council on 3205 0555.

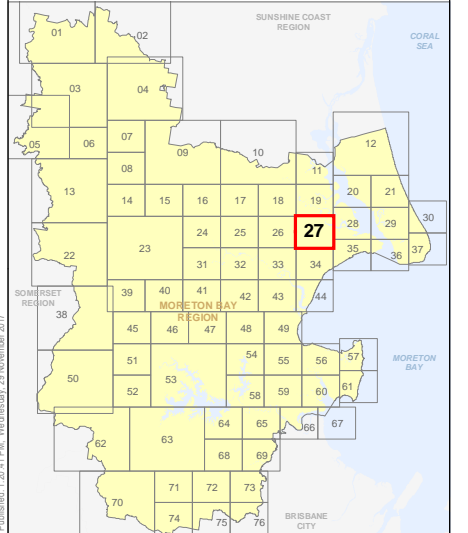
**For State Approval -  
Major Amendment 1 - December 2017**

0 200 400 600 Metres

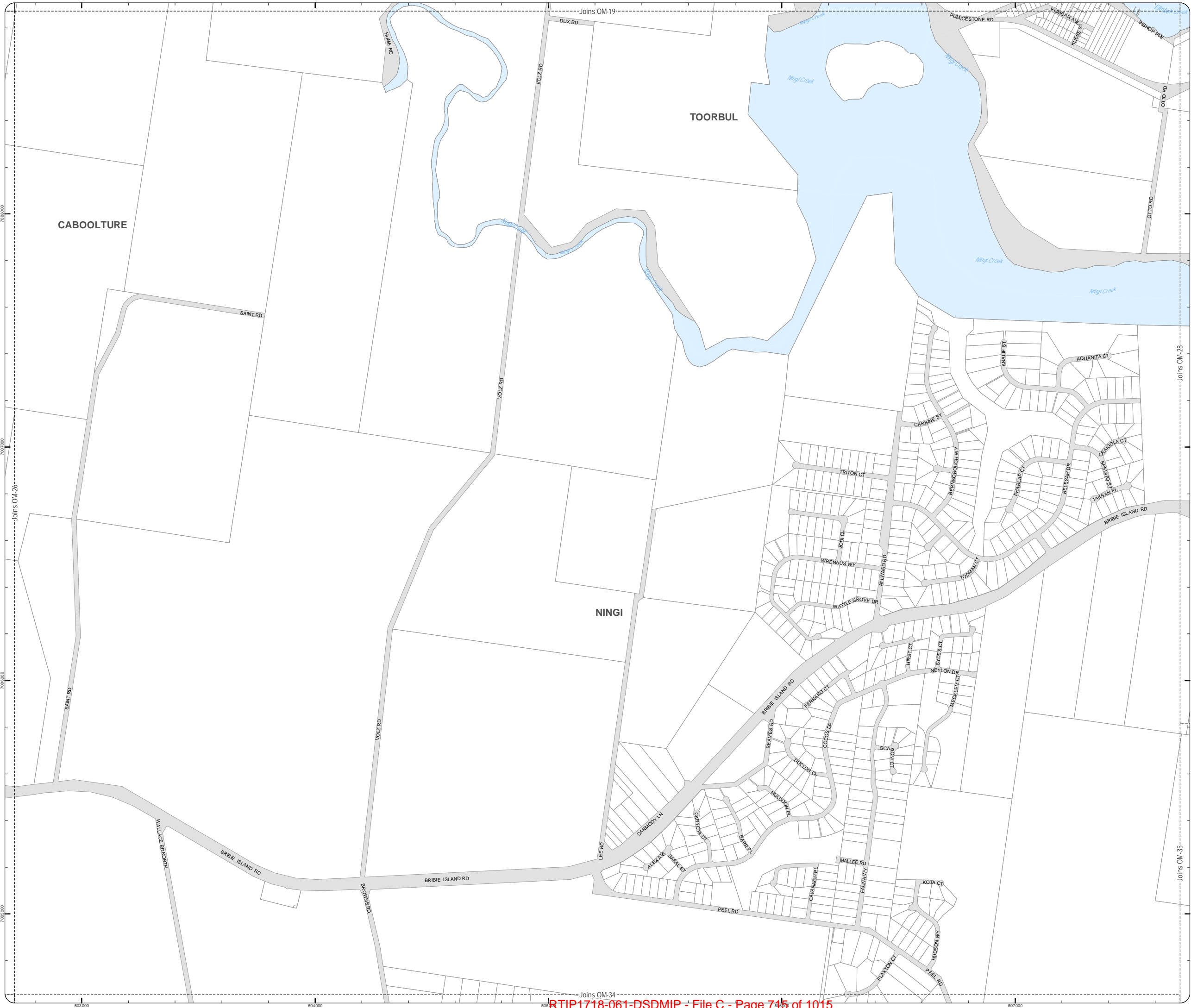
SCALE (A3): 1:15,000  
DCDB Version: April 2016  
Projection: Map Grid of Australia, Zone 56  
Horizontal Datum: Geocentric Datum of Australia 1994

**DISCLAIMER:** Some of the information shown in this document has been provided to Council from external third parties. Council makes no representation and gives no warranty about the accuracy, reliability, completeness or suitability for any particular purpose of the information. Persons should not rely on the information shown in this document to make any decision with financial or legal implications and should instead rely on their own enquiries. To the full extent that it is able to do so in law, Council disclaims all liability (including liability in negligence) for all costs, losses and damages (including indirect and consequential costs, losses and damages) caused by or arising from anyone using or relying on the information shown in this document for any purpose whatsoever. © Copyright Moreton Bay Regional Council 2017

DCDB (Version Apr 2016) is reproduced with the permission of the State of Queensland



**OM-27 SA  
Overlay Map**



Z:\MapData\GIS\Planning\Division01\Planning\Scheme03\_Major\_Amenity\1\_201712\_Mapping\2\_State\_Dec2017\MO27\OM\_Scenic\_Amenity.mxd

**PLANNING SCHEME  
OVERLAY MAP - SCENIC AMENITY**

- Property boundaries
- The Mill at Moreton Bay PDA
- Scenic amenity**
- Locally important
- Regionally significant

Please read the following notes about this map:

This overlay map only affects you if your property is in a locally important or regionally significant area, and you wish to develop (e.g. build or extend, change use, subdivide, clear native vegetation, fill or excavate).

This map shows areas having regionally significant and locally important scenic amenity value.

Regionally significant areas include land in the western part of the region above 140m AHD (AHD is Australian height datum, which is the altitude or elevation of the land).

Locally important areas include land in proximity to the foreshore at Scarborough, Redcliffe, Margate, Woody Point and Clontarf.

Inclusion in this map does not necessarily mean there are associated requirements.

Refer to the relevant zone code, local plan code and/or development codes for requirements associated with this overlay map.

For further information regarding this overlay map, please refer to the Overlay information sheet on Council's website ([www.moretonbay.qld.gov.au/mbrplanningscheme](http://www.moretonbay.qld.gov.au/mbrplanningscheme)) or contact council on 3205 0555.

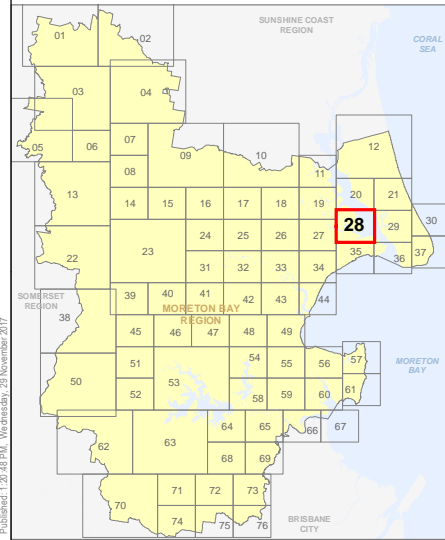
**For State Approval -  
Major Amendment 1 - December 2017**



SCALE (A3): 1:15,000  
 DCDB Version: April 2016  
 Projection: Map Grid of Australia, Zone 56  
 Horizontal Datum: Geocentric Datum of Australia 1994

**DISCLAIMER:** Some of the information shown in this document has been provided to Council from external third parties. Council makes no representation and gives no warranty about the accuracy, reliability, completeness or suitability for any particular purpose of the information. Persons should not rely on the information shown in this document to make any decision with financial or legal implications and should instead rely on their own enquiries. To the full extent that it is able to do so in law, Council disclaims all liability (including liability in negligence) for all costs, losses and damages (including indirect and consequential costs, losses and damages) caused by or arising from anyone using or relying on the information shown in this document for any purpose whatsoever.  
 © Copyright Moreton Bay Regional Council 2017

DCDB (Version Apr 2016) is reproduced with the permission of the State of Queensland



**OM-28 SA  
Overlay Map**



**PLANNING SCHEME  
OVERLAY MAP - SCENIC AMENITY**

- Property boundaries
- The Mill at Moreton Bay PDA
- Scenic amenity**
- Locally important
- Regionally significant

Please read the following notes about this map:

This overlay map only affects you if your property is in a locally important or regionally significant area, and you wish to develop (e.g. build or extend, change use, subdivide, clear native vegetation, fill or excavate).

This map shows areas having regionally significant and locally important scenic amenity value.

Regionally significant areas include land in the western part of the region above 140m AHD (AHD is Australian height datum, which is the altitude or elevation of the land).

Locally important areas include land in proximity to the foreshore at Scarborough, Redcliffe, Margate, Woody Point and Clontarf.

Inclusion in this map does not necessarily mean there are associated requirements.

Refer to the relevant zone code, local plan code and/or development codes for requirements associated with this overlay map.

For further information regarding this overlay map, please refer to the Overlay information sheet on Council's website ([www.moretonbay.qld.gov.au/mbrplanningscheme](http://www.moretonbay.qld.gov.au/mbrplanningscheme)) or contact council on 3205 0555.

**For State Approval -  
Major Amendment 1 - December 2017**

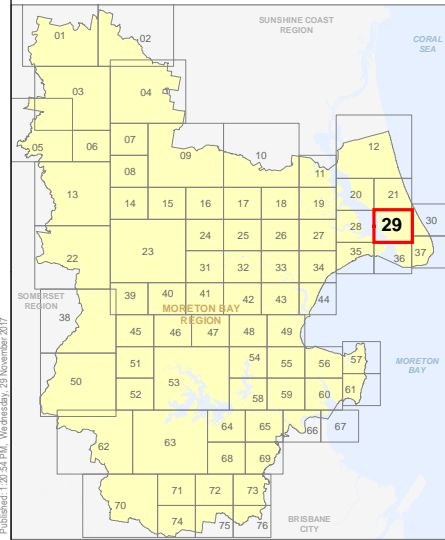


SCALE (A3): 1:15,000

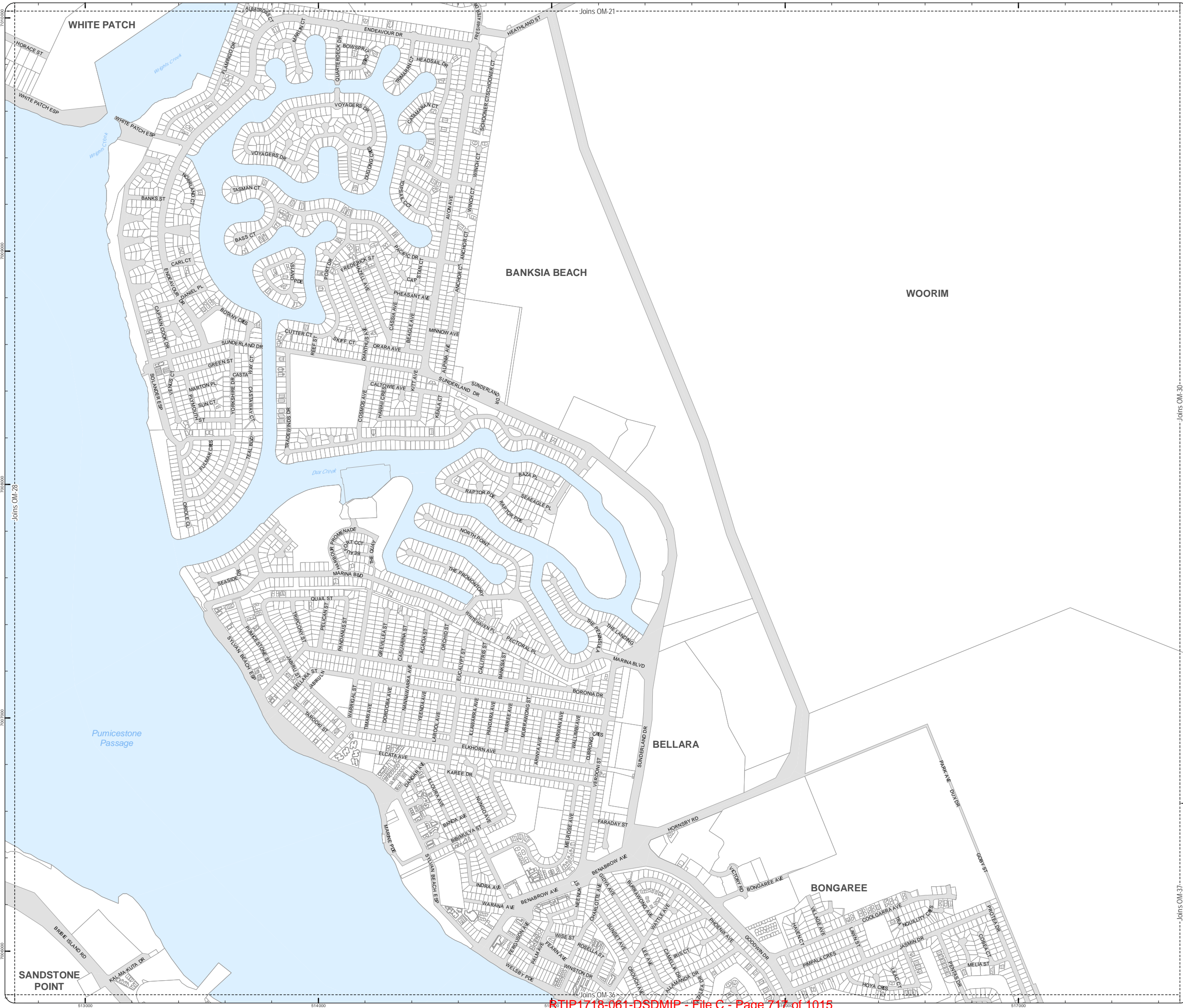
DCDB Version: April 2016  
Projection: Map Grid of Australia, Zone 56  
Horizontal Datum: Geocentric Datum of Australia 1994

**DISCLAIMER:** Some of the information shown in this document has been provided to Council from external third parties. Council makes no representation and gives no warranty about the accuracy, reliability, completeness or suitability for any particular purpose of the information. Persons should not rely on the information shown in this document to make any decision with financial or legal implications and should instead rely on their own enquiries. To the full extent that it is able to do so in law, Council disclaims all liability (including liability in negligence) for all costs, losses and damages (including indirect and consequential costs, losses and damages) caused by or arising from anyone using or relying on the information shown in this document for any purpose whatsoever.  
© Copyright Moreton Bay Regional Council 2017

DCDB (Version April 2016) is reproduced with the permission of the State of Queensland



**OM-29 SA  
Overlay Map**



**PLANNING SCHEME  
OVERLAY MAP - SCENIC AMENITY**

- Property boundaries
- The Mill at Moreton Bay PDA
- Scenic amenity
  - Locally important
  - Regionally significant

Please read the following notes about this map:

This overlay map only affects you if your property is in a locally important or regionally significant area, and you wish to develop (e.g. build or extend, change use, subdivide, clear native vegetation, fill or excavate).

This map shows areas having regionally significant and locally important scenic amenity value.

Regionally significant areas include land in the western part of the region above 140m AHD (AHD is Australian height datum, which is the altitude or elevation of the land).

Locally important areas include land in proximity to the foreshore at Scarborough, Redcliffe, Margate, Woody Point and Clontarf.

Inclusion in this map does not necessarily mean there are associated requirements.

Refer to the relevant zone code, local plan code and/or development codes for requirements associated with this overlay map.

For further information regarding this overlay map, please refer to the Overlay information sheet on Council's website ([www.moretonbay.qld.gov.au/mbrplanningscheme](http://www.moretonbay.qld.gov.au/mbrplanningscheme)) or contact council on 3205 0555.

**For State Approval -  
Major Amendment 1 - December 2017**

0 200 400 600 Metres

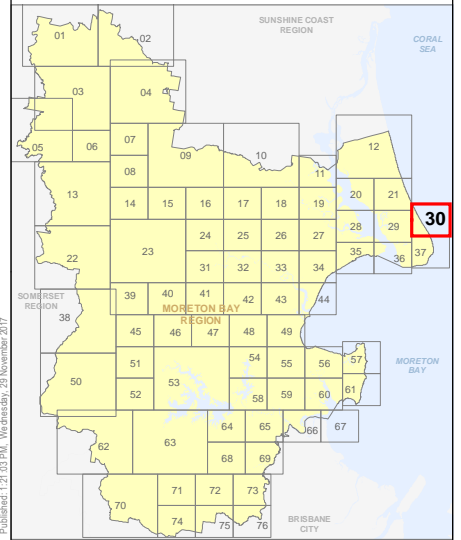
SCALE (A3): 1:15,000

N

DCDB Version: April 2016  
Projection: Map Grid of Australia, Zone 56  
Horizontal Datum: Geocentric Datum of Australia 1994

**DISCLAIMER:** Some of the information shown in this document has been provided to Council from external third parties. Council makes no representation and gives no warranty about the accuracy, reliability, completeness or suitability for any particular purpose of the information. Persons should not rely on the information shown in this document to make any decision with financial or legal implications and should instead rely on their own enquiries. To the full extent that it is able to do so in law, Council disclaims all liability (including liability in negligence) for all costs, losses and damages (including indirect and consequential costs, losses and damages) caused by or arising from anyone using or relying on the information shown in this document for any purpose whatsoever.  
© Copyright Moreton Bay Regional Council 2017

DCDB (Version Apr 2016) is reproduced with the permission of the State of Queensland



**OM-30 SA  
Overlay Map**



Z:\Map Data\GIS\Planning Division\01 Planning Schemes\03 Major Amendment 1\_2017\02 Mapping\02 State Dec2017\MO30\OM\_Scenic\_Amenity.mxd

Published 1:21:03 PM, Wednesday, 23 November 2017

**PLANNING SCHEME  
OVERLAY MAP - SCENIC AMENITY**

- Property boundaries
- Caboolture West Local Plan
- The Mill at Moreton Bay PDA

- Scenic amenity
- Locally important
  - Regionally significant

Please read the following notes about this map:

This overlay map only affects you if your property is in a locally important or regionally significant area, and you wish to develop (e.g. build or extend, change use, subdivide, clear native vegetation, fill or excavate).

This map shows areas having regionally significant and locally important scenic amenity value.

Regionally significant areas include land in the western part of the region above 140m AHD (AHD is Australian height datum, which is the altitude or elevation of the land).

Locally important areas include land in proximity to the foreshore at Scarborough, Redcliffe, Margate, Woody Point and Clontarf.

Inclusion in this map does not necessarily mean there are associated requirements.

Refer to the relevant zone code, local plan code and/or development codes for requirements associated with this overlay map.

For further information regarding this overlay map, please refer to the Overlay information sheet on Council's website ([www.moretonbay.qld.gov.au/mbrplanningscheme](http://www.moretonbay.qld.gov.au/mbrplanningscheme)) or contact council on 3205 0555.

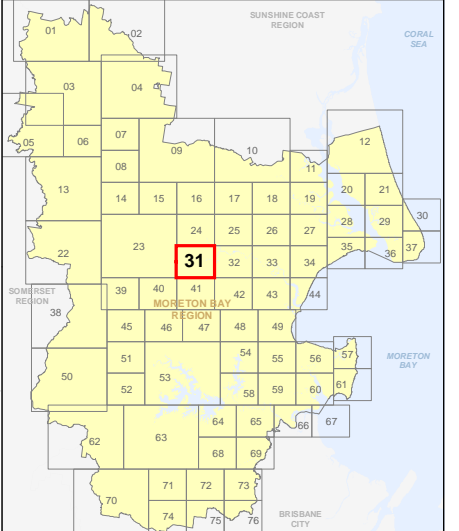
**For State Approval -  
Major Amendment 1 - December 2017**

0 200 400 600 Metres

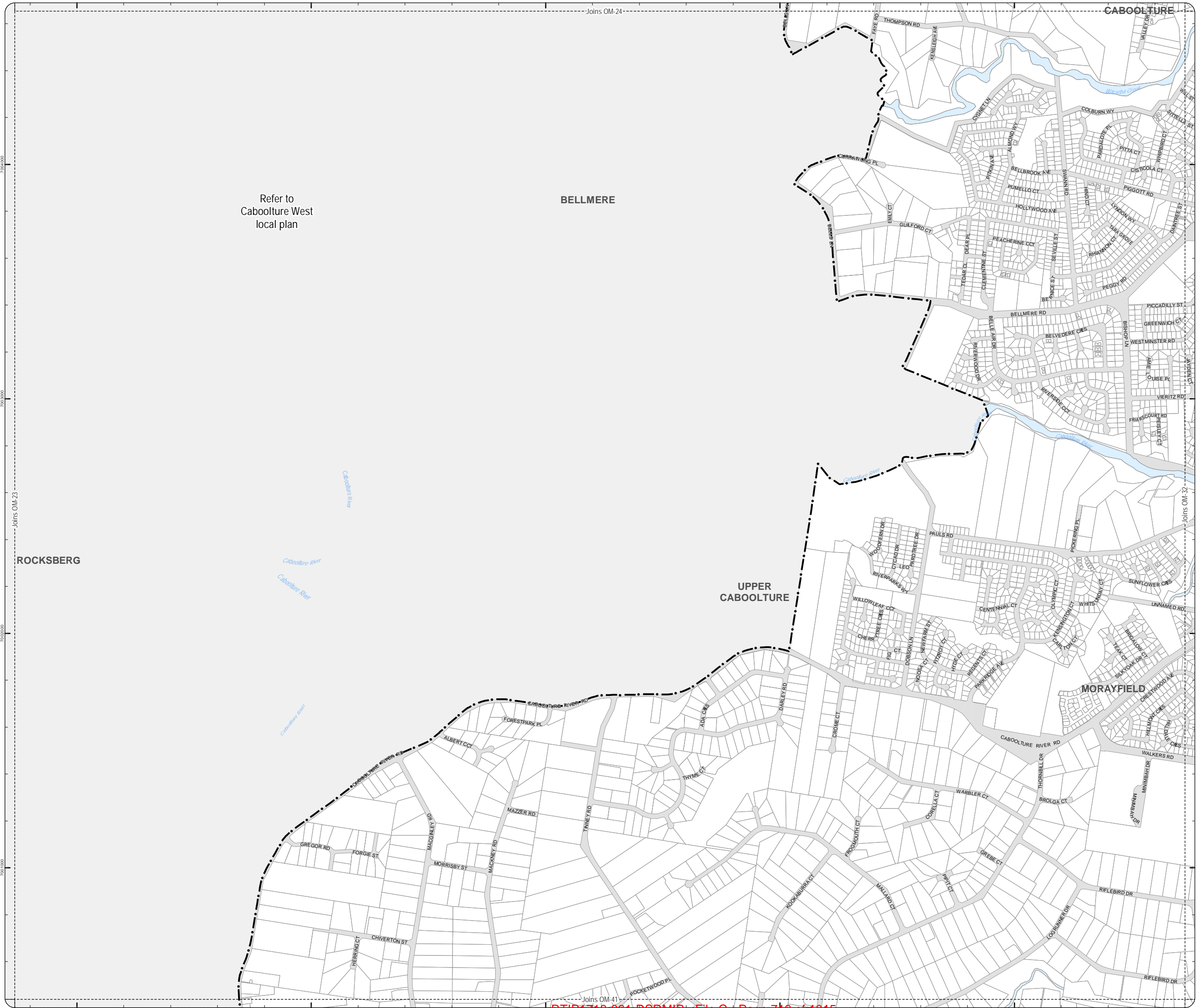
SCALE (A3): 1:15,000  
DCDB Version: April 2016  
Projection: Map Grid of Australia, Zone 56  
Horizontal Datum: Geocentric Datum of Australia 1994

**DISCLAIMER:** Some of the information shown in this document has been provided to Council from external third parties. Council makes no representation and gives no warranty about the accuracy, reliability, completeness or suitability for any particular purpose of the information. Persons should not rely on the information shown in this document to make any decision with financial or legal implications and should instead rely on their own enquiries. To the full extent that it is able to do so in law, Council disclaims all liability (including liability in negligence) for all costs, losses and damages (including indirect and consequential costs, losses and damages) caused by or arising from anyone using or relying on the information shown in this document for any purpose whatsoever.  
© Copyright Moreton Bay Regional Council 2017

DCDB (Version Apr 2016) is reproduced with the permission of the State of Queensland



**OM-31 SA  
Overlay Map**



Refer to  
Caboolture West  
local plan

**BELLMERE**

**UPPER  
CABOOLTURE**

**MORAYFIELD**

**ROCKSBERG**

PLANNING SCHEME  
OVERLAY MAP - SCENIC AMENITY

- Property boundaries
- The Mill at Moreton Bay PDA

- Scenic amenity
- Locally important
  - Regionally significant

Please read the following notes about this map:

This overlay map only affects you if your property is in a locally important or regionally significant area, and you wish to develop (e.g. build or extend, change use, subdivide, clear native vegetation, fill or excavate).

This map shows areas having regionally significant and locally important scenic amenity value.

Regionally significant areas include land in the western part of the region above 140m AHD (AHD is Australian height datum, which is the altitude or elevation of the land).

Locally important areas include land in proximity to the foreshore at Scarborough, Redcliffe, Margate, Woody Point and Clontarf.

Inclusion in this map does not necessarily mean there are associated requirements.

Refer to the relevant zone code, local plan code and/or development codes for requirements associated with this overlay map.

For further information regarding this overlay map, please refer to the Overlay information sheet on Council's website ([www.moretonbay.qld.gov.au/mbrplanningscheme](http://www.moretonbay.qld.gov.au/mbrplanningscheme)) or contact council on 3205 0555.

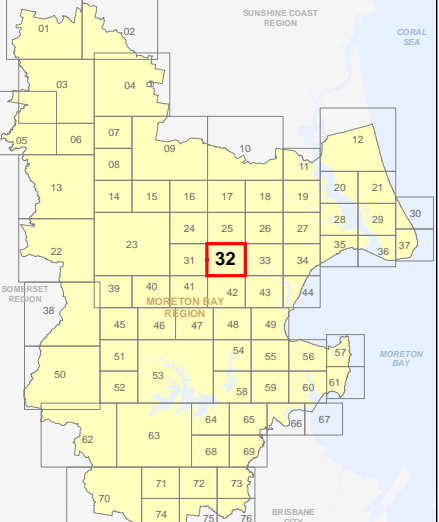
For State Approval -  
Major Amendment 1 - December 2017



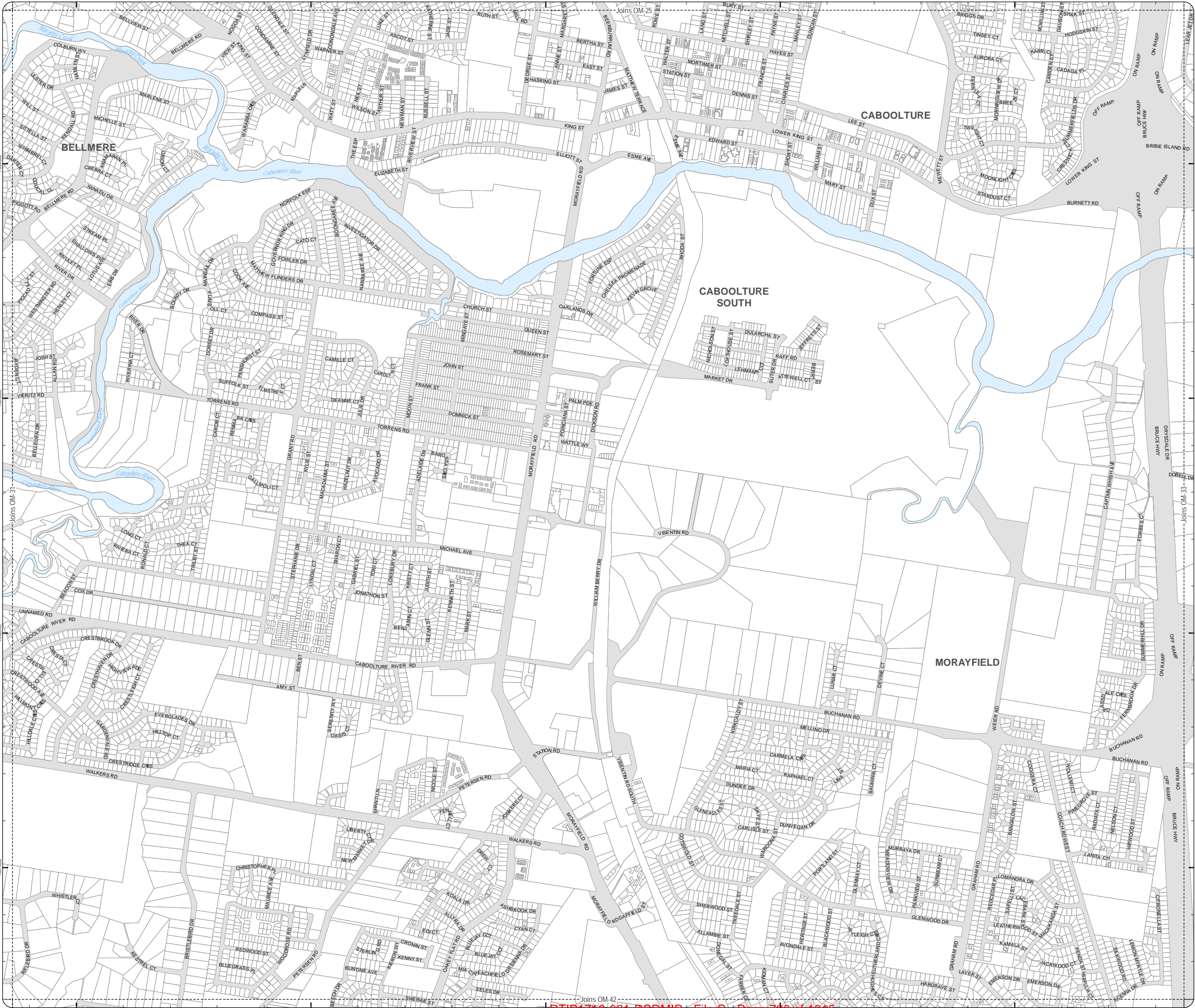
SCALE (A3): 1:15,000  
DCDB Version: April 2016  
Projection: Map Grid of Australia, Zone 56  
Horizontal Datum: Geocentric Datum of Australia 1994

DISCLAIMER: Some of the information shown in this document has been provided to Council from external third parties. Council makes no representation and gives no warranty about the accuracy, reliability, completeness or suitability for any particular purpose of the information. Persons should not rely on the information shown in this document to make any decision with financial or legal implications and should instead rely on their own enquiries. To the full extent that it is able to do so in law, Council disclaims all liability (including liability in negligence) for all costs, losses and damages (including indirect and consequential costs, losses and damages) caused by or arising from anyone using or relying on the information shown in this document for any purpose whatsoever. © Copyright Moreton Bay Regional Council 2017

DCDB (Version April 2016) is reproduced with the permission of the State of Queensland



OM-32 SA  
Overlay Map



**PLANNING SCHEME  
OVERLAY MAP - SCENIC AMENITY**

- Property boundaries
- The Mill at Moreton Bay PDA
- Scenic amenity
  - Locally important
  - Regionally significant

Please read the following notes about this map:

This overlay map only affects you if your property is in a locally important or regionally significant area, and you wish to develop (e.g. build or extend, change use, subdivide, clear native vegetation, fill or excavate).

This map shows areas having regionally significant and locally important scenic amenity value.

Regionally significant areas include land in the western part of the region above 140m AHD (AHD is Australian height datum, which is the altitude or elevation of the land).

Locally important areas include land in proximity to the foreshore at Scarborough, Redcliffe, Margate, Woody Point and Clontarf.

Inclusion in this map does not necessarily mean there are associated requirements.

Refer to the relevant zone code, local plan code and/or development codes for requirements associated with this overlay map.

For further information regarding this overlay map, please refer to the Overlay information sheet on Council's website ([www.moretonbay.qld.gov.au/mbrplanningscheme](http://www.moretonbay.qld.gov.au/mbrplanningscheme)) or contact council on 3205 0555.

**For State Approval -  
Major Amendment 1 - December 2017**

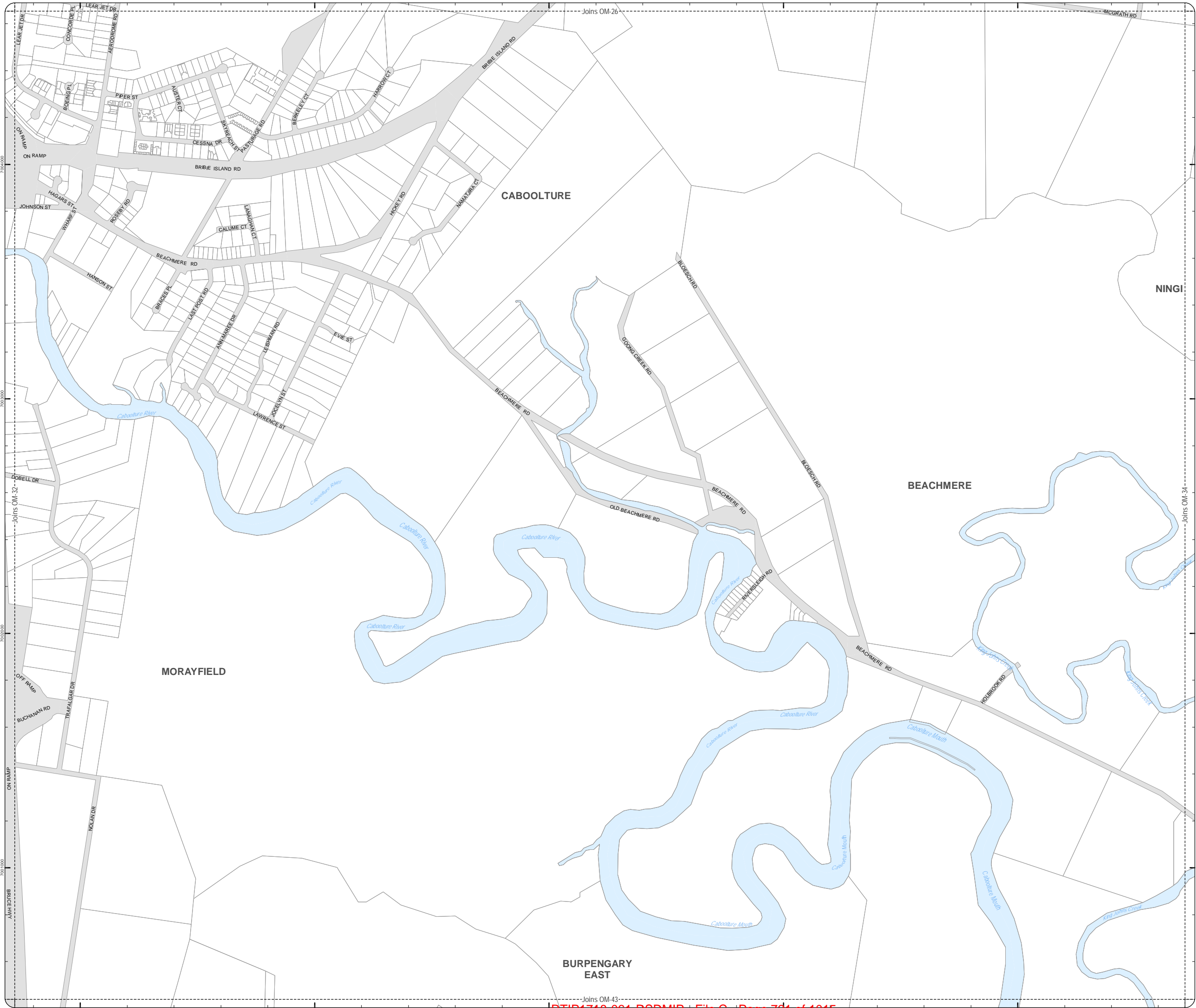
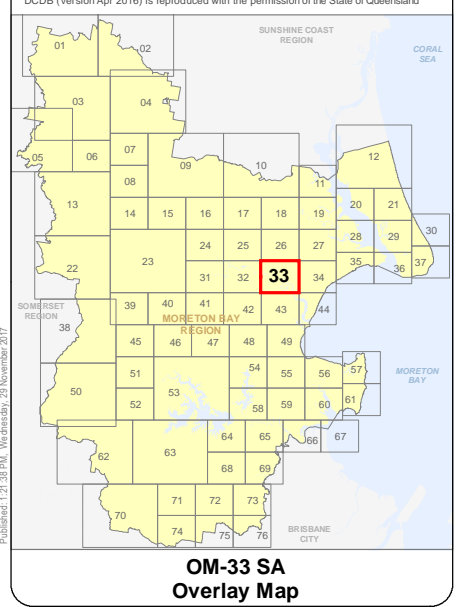
0 200 400 600 Metres

SCALE (A3): 1:15,000

DCDB Version: April 2016  
Projection: Map Grid of Australia, Zone 56  
Horizontal Datum: Geocentric Datum of Australia 1994

**DISCLAIMER:** Some of the information shown in this document has been provided to Council from external third parties. Council makes no representation and gives no warranty about the accuracy, reliability, completeness or suitability for any particular purpose of the information. Persons should not rely on the information shown in this document to make any decision with financial or legal implications and should instead rely on their own enquiries. To the full extent that it is able to do so in law, Council disclaims all liability (including liability in negligence) for all costs, losses and damages (including indirect and consequential costs, losses and damages) caused by or arising from anyone using or relying on the information shown in this document for any purpose whatsoever. © Copyright Moreton Bay Regional Council 2017

DCDB (Version Apr 2016) is reproduced with the permission of the State of Queensland





**PLANNING SCHEME  
OVERLAY MAP - SCENIC AMENITY**

- Property boundaries
- The Mill at Moreton Bay PDA
- Scenic amenity
  - Locally important
  - Regionally significant

Please read the following notes about this map:

This overlay map only affects you if your property is in a locally important or regionally significant area, and you wish to develop (e.g. build or extend, change use, subdivide, clear native vegetation, fill or excavate).

This map shows areas having regionally significant and locally important scenic amenity value.

Regionally significant areas include land in the western part of the region above 140m AHD (AHD is Australian height datum, which is the altitude or elevation of the land).

Locally important areas include land in proximity to the foreshore at Scarborough, Redcliffe, Margate, Woody Point and Clontarf.

Inclusion in this map does not necessarily mean there are associated requirements.

Refer to the relevant zone code, local plan code and/or development codes for requirements associated with this overlay map.

For further information regarding this overlay map, please refer to the Overlay information sheet on Council's website ([www.moretonbay.qld.gov.au/mbrplanningscheme](http://www.moretonbay.qld.gov.au/mbrplanningscheme)) or contact council on 3205 0555.

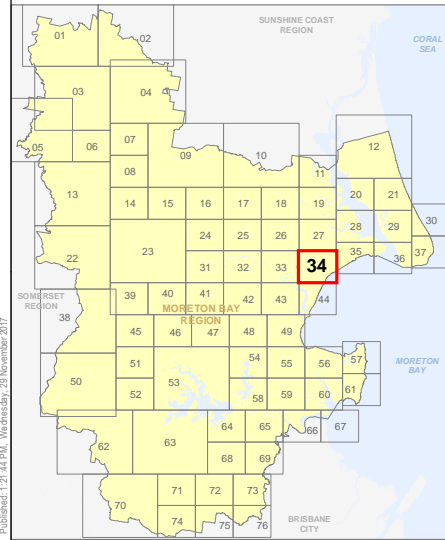
**For State Approval -  
Major Amendment 1 - December 2017**



SCALE (A3): 1:15,000  
 DCDB Version: April 2016  
 Projection: Map Grid of Australia, Zone 56  
 Horizontal Datum: Geocentric Datum of Australia 1994

**DISCLAIMER:** Some of the information shown in this document has been provided to Council from external third parties. Council makes no representation and gives no warranty about the accuracy, reliability, completeness or suitability for any particular purpose of the information. Persons should not rely on the information shown in this document to make any decision with financial or legal implications and should instead rely on their own enquiries. To the full extent that it is able to do so in law, Council disclaims all liability (including liability in negligence) for all costs, losses and damages (including indirect and consequential costs, losses and damages) caused by or arising from anyone using or relying on the information shown in this document for any purpose whatsoever.  
 © Copyright Moreton Bay Regional Council 2017

DCDB (Version Apr 2016) is reproduced with the permission of the State of Queensland



**OM-34 SA  
Overlay Map**



**PLANNING SCHEME  
OVERLAY MAP - SCENIC AMENITY**

- Property boundaries
- The Mill at Moreton Bay PDA

- Scenic amenity
- Locally important
  - Regionally significant

Please read the following notes about this map:

This overlay map only affects you if your property is in a locally important or regionally significant area, and you wish to develop (e.g. build or extend, change use, subdivide, clear native vegetation, fill or excavate).

This map shows areas having regionally significant and locally important scenic amenity value.

Regionally significant areas include land in the western part of the region above 140m AHD (AHD is Australian height datum, which is the altitude or elevation of the land).

Locally important areas include land in proximity to the foreshore at Scarborough, Redcliffe, Margate, Woody Point and Clontarf.

Inclusion in this map does not necessarily mean there are associated requirements.

Refer to the relevant zone code, local plan code and/or development codes for requirements associated with this overlay map.

For further information regarding this overlay map, please refer to the Overlay information sheet on Council's website ([www.moretonbay.qld.gov.au/mbrplanningscheme](http://www.moretonbay.qld.gov.au/mbrplanningscheme)) or contact council on 3205 0555.

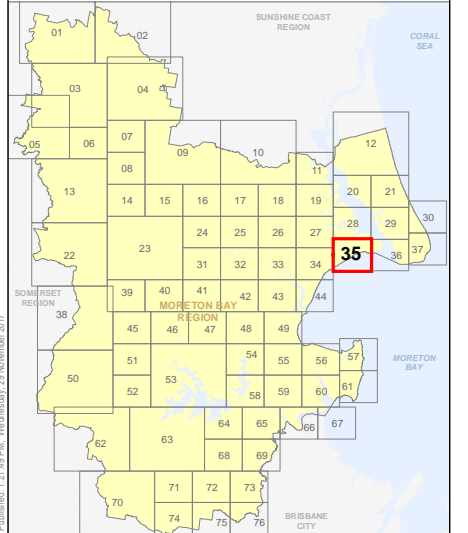
**For State Approval -  
Major Amendment 1 - December 2017**

0 200 400 600 Metres

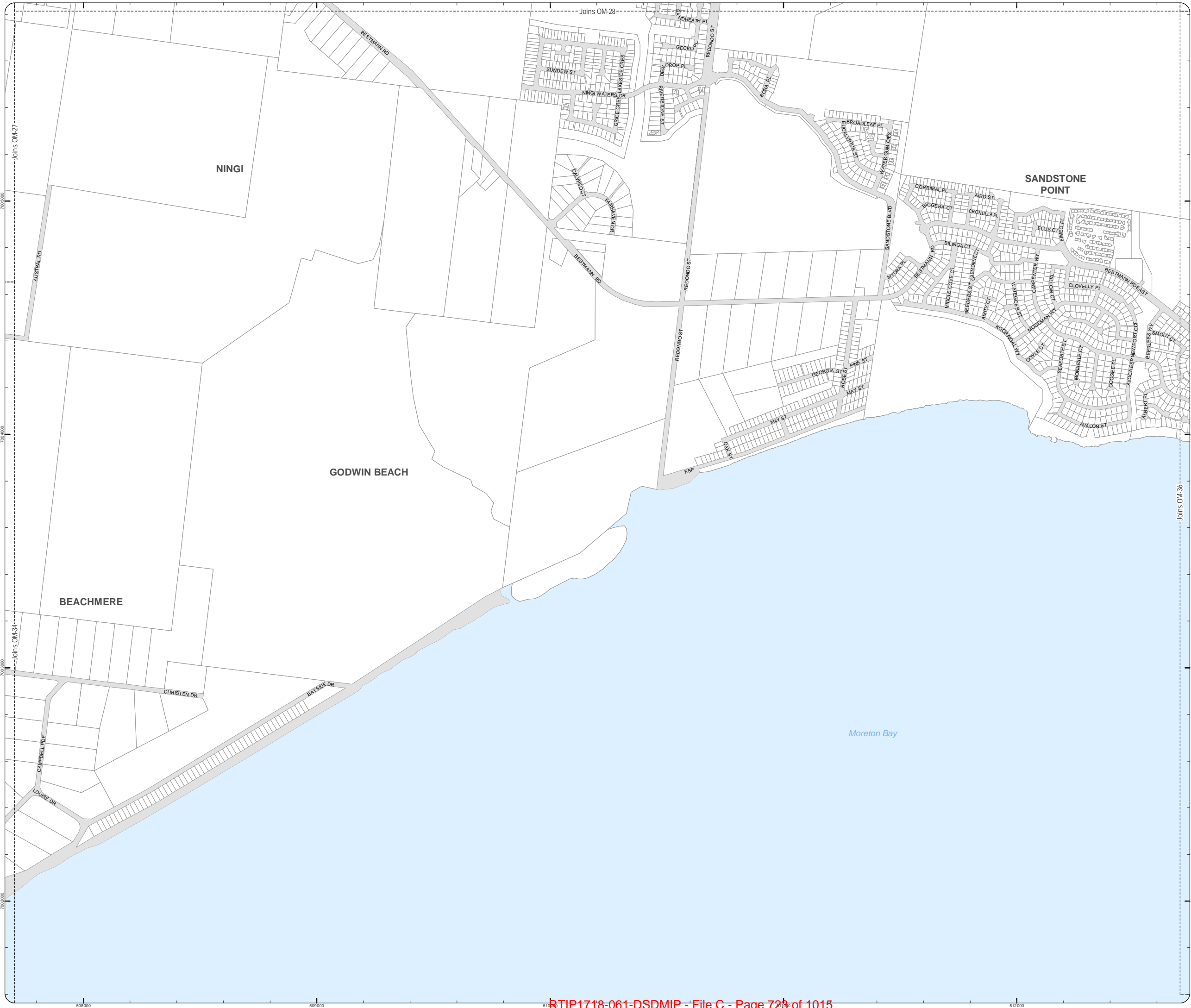
SCALE (A3): 1:15,000  
DCDB Version: April 2016  
Projection: Map Grid of Australia, Zone 56  
Horizontal Datum: Geocentric Datum of Australia 1994

**DISCLAIMER:** Some of the information shown in this document has been provided to Council from external third parties. Council makes no representation and gives no warranty about the accuracy, reliability, completeness or suitability for any particular purpose of the information. Persons should not rely on the information shown in this document to make any decision with financial or legal implications and should instead rely on their own enquiries. To the full extent that it is able to do so in law, Council disclaims all liability (including liability in negligence) for all costs, losses and damages (including indirect and consequential costs, losses and damages) caused by or arising from anyone using or relying on the information shown in this document for any purpose whatsoever.  
© Copyright Moreton Bay Regional Council 2017

DCDB (Version Apr 2016) is reproduced with the permission of the State of Queensland



**OM-35 SA  
Overlay Map**



**PLANNING SCHEME  
OVERLAY MAP - SCENIC AMENITY**

- Property boundaries
- The Mill at Moreton Bay PDA
- Scenic amenity**
- Locally important
- Regionally significant

Please read the following notes about this map:

This overlay map only affects you if your property is in a locally important or regionally significant area, and you wish to develop (e.g. build or extend, change use, subdivide, clear native vegetation, fill or excavate).

This map shows areas having regionally significant and locally important scenic amenity value.

Regionally significant areas include land in the western part of the region above 140m AHD (AHD is Australian height datum, which is the altitude or elevation of the land).

Locally important areas include land in proximity to the foreshore at Scarborough, Redcliffe, Margate, Woody Point and Clontarf.

Inclusion in this map does not necessarily mean there are associated requirements.

Refer to the relevant zone code, local plan code and/or development codes for requirements associated with this overlay map.

For further information regarding this overlay map, please refer to the Overlay information sheet on Council's website ([www.moretonbay.qld.gov.au/mbrplanningscheme](http://www.moretonbay.qld.gov.au/mbrplanningscheme)) or contact council on 3205 0555.

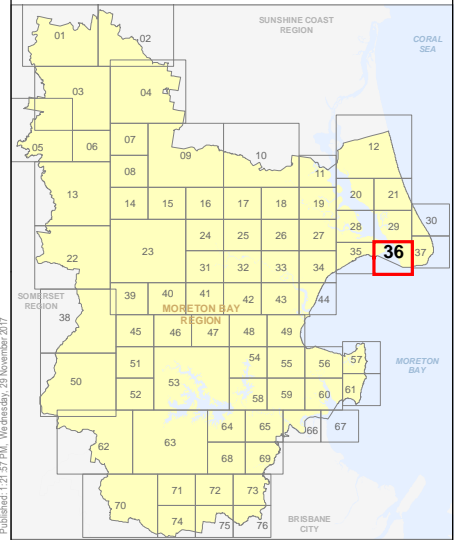
**For State Approval -  
Major Amendment 1 - December 2017**



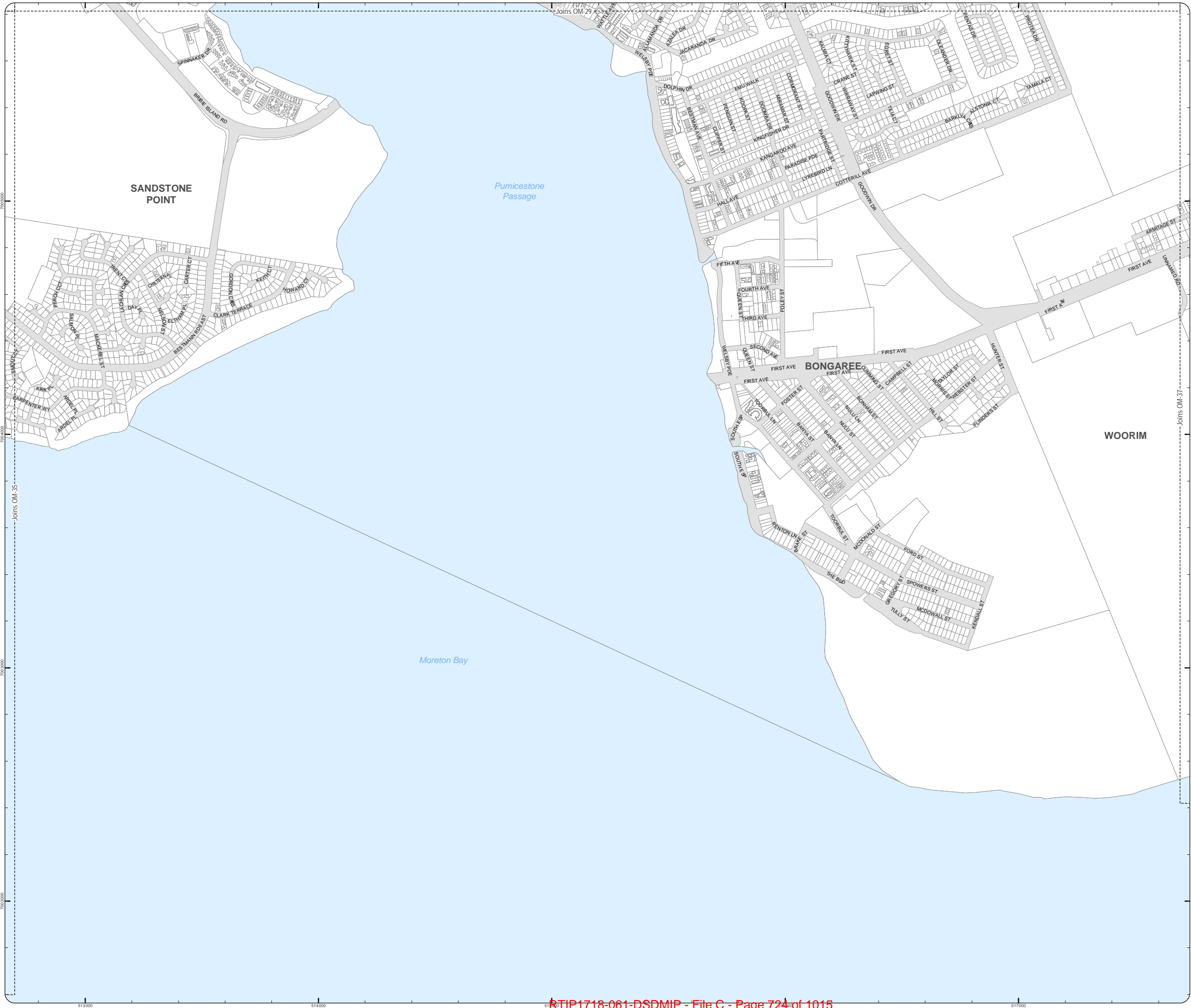
SCALE (A3): 1:15,000  
 DCDB Version: April 2016  
 Projection: Map Grid of Australia, Zone 56  
 Horizontal Datum: Geocentric Datum of Australia 1994

**DISCLAIMER:** Some of the information shown in this document has been provided to Council from external third parties. Council makes no representation and gives no warranty about the accuracy, reliability, completeness or suitability for any particular purpose of the information. Persons should not rely on the information shown in this document to make any decision with financial or legal implications and should instead rely on their own enquiries. To the full extent that it is able to do so in law, Council disclaims all liability (including liability in negligence) for all costs, losses and damages (including indirect and consequential costs, losses and damages) caused by or arising from anyone using or relying on the information shown in this document for any purpose whatsoever.  
 © Copyright Moreton Bay Regional Council 2017

DCDB (Version Apr 2016) is reproduced with the permission of the State of Queensland



**OM-36 SA  
Overlay Map**



Z:\Map Data\GIS\Planning Division\01 Planning Schemes\03 Major Amendment 1\_2017\02 Mapping\02 State Dec2017\MO36\OM\_Scenic\_Amenity.mxd

**PLANNING SCHEME  
OVERLAY MAP - SCENIC AMENITY**

- Property boundaries
- The Mill at Moreton Bay PDA
- Scenic amenity**
  - Locally important
  - Regionally significant

Please read the following notes about this map:

This overlay map only affects you if your property is in a locally important or regionally significant area, and you wish to develop (e.g. build or extend, change use, subdivide, clear native vegetation, fill or excavate).

This map shows areas having regionally significant and locally important scenic amenity value.

Regionally significant areas include land in the western part of the region above 140m AHD (AHD is Australian height datum, which is the altitude or elevation of the land).

Locally important areas include land in proximity to the foreshore at Scarborough, Redcliffe, Margate, Woody Point and Clontarf.

Inclusion in this map does not necessarily mean there are associated requirements.

Refer to the relevant zone code, local plan code and/or development codes for requirements associated with this overlay map.

For further information regarding this overlay map, please refer to the Overlay information sheet on Council's website ([www.moretonbay.qld.gov.au/mbrplanningscheme](http://www.moretonbay.qld.gov.au/mbrplanningscheme)) or contact council on 3205 0555.

**For State Approval -  
Major Amendment 1 - December 2017**

0 200 400 600 Metres

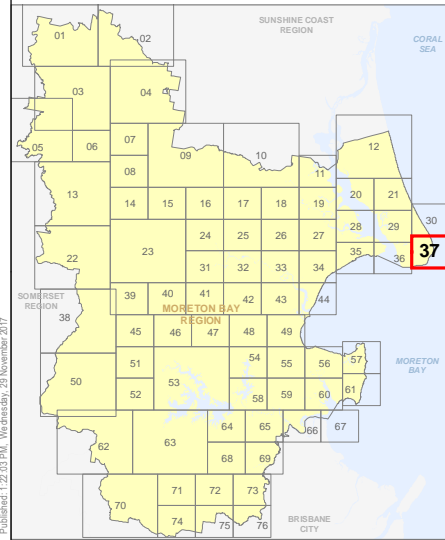
SCALE (A3): 1:15,000

N

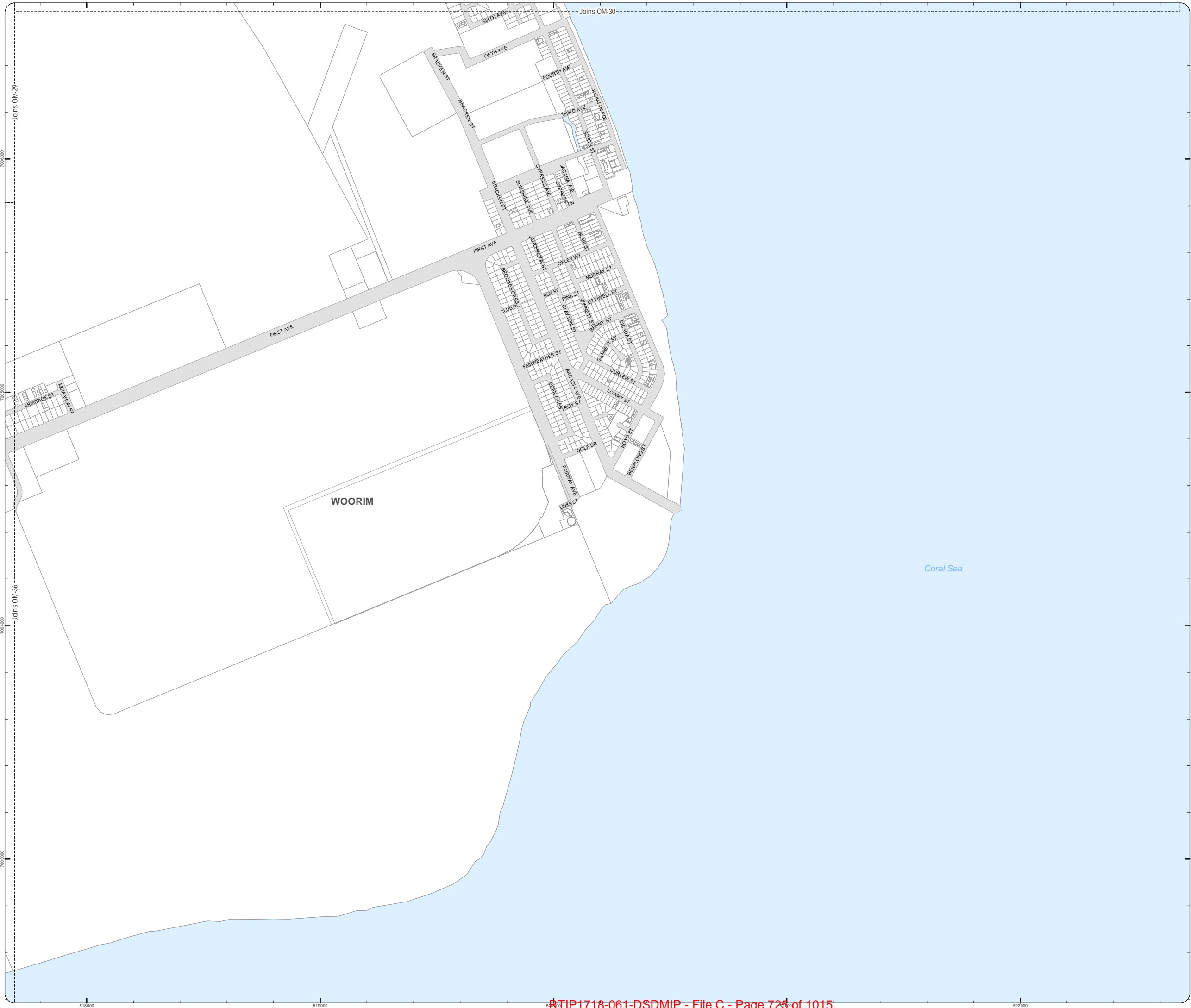
DCDB Version: April 2016  
Projection: Map Grid of Australia, Zone 56  
Horizontal Datum: Geocentric Datum of Australia 1994

**DISCLAIMER:** Some of the information shown in this document has been provided to Council from external third parties. Council makes no representation and gives no warranty about the accuracy, reliability, completeness or suitability for any particular purpose of the information. Persons should not rely on the information shown in this document to make any decision with financial or legal implications and should instead rely on their own enquiries. To the full extent that it is able to do so in law, Council disclaims all liability (including liability in negligence) for all costs, losses and damages (including indirect and consequential costs, losses and damages) caused by or arising from anyone using or relying on the information shown in this document for any purpose whatsoever.  
© Copyright Moreton Bay Regional Council 2017

DCDB (Version Apr 2016) is reproduced with the permission of the State of Queensland



**OM-37 SA  
Overlay Map**



Z:\Map Data\GIS\Planning Division\01 Planning Schemes\03 Major Amendment\_1\_2017\02 Mapping\02 State Dec2017\MO3\OM\_Scenic\_Amenity.mxd

**PLANNING SCHEME  
OVERLAY MAP - SCENIC AMENITY**

- Property boundaries
- The Mill at Moreton Bay PDA

- Scenic amenity
- Locally important
  - Regionally significant

Please read the following notes about this map:

This overlay map only affects you if your property is in a locally important or regionally significant area, and you wish to develop (e.g. build or extend, change use, subdivide, clear native vegetation, fill or excavate).

This map shows areas having regionally significant and locally important scenic amenity value.

Regionally significant areas include land in the western part of the region above 140m AHD (AHD is Australian height datum, which is the altitude or elevation of the land).

Locally important areas include land in proximity to the foreshore at Scarborough, Redcliffe, Margate, Woody Point and Clontarf.

Inclusion in this map does not necessarily mean there are associated requirements.

Refer to the relevant zone code, local plan code and/or development codes for requirements associated with this overlay map.

For further information regarding this overlay map, please refer to the Overlay information sheet on Council's website ([www.moretonbay.qld.gov.au/mbrplanningscheme](http://www.moretonbay.qld.gov.au/mbrplanningscheme)) or contact council on 3205 0555.

**For State Approval -  
Major Amendment 1 - December 2017**

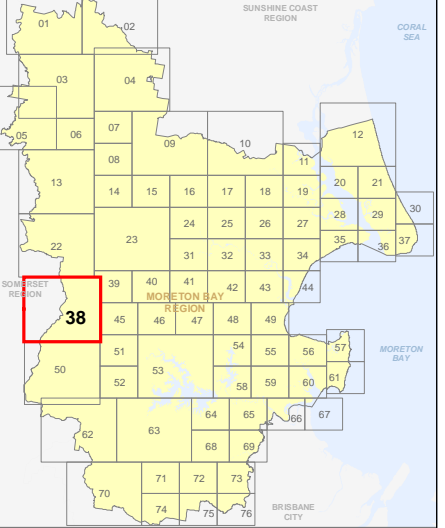


SCALE (A3): 1:30,000

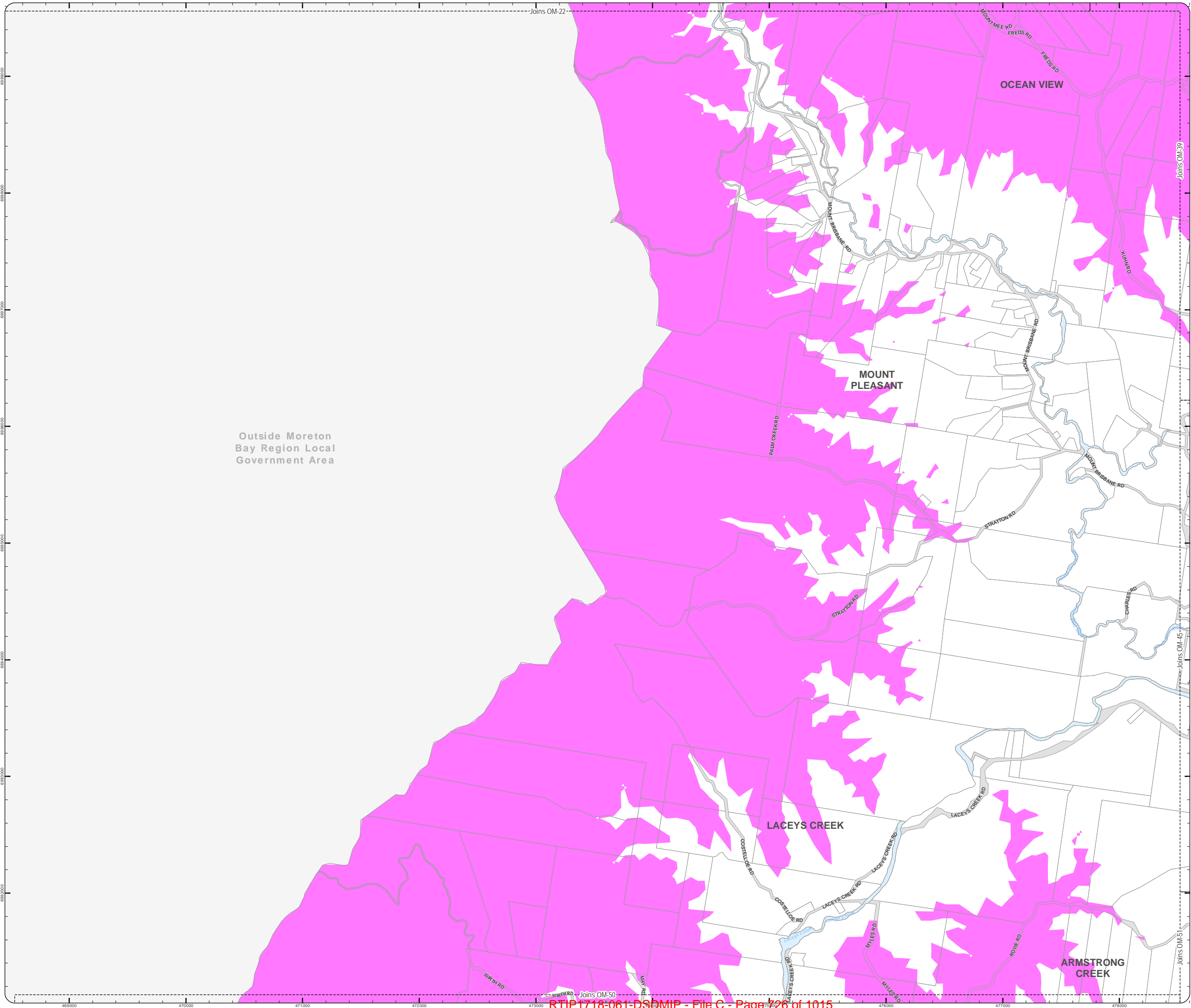
DCDB Version: April 2016  
Projection: Map Grid of Australia, Zone 56  
Horizontal Datum: Geocentric Datum of Australia 1994

**DISCLAIMER:** Some of the information shown in this document has been provided to Council from external third parties. Council makes no representation and gives no warranty about the accuracy, reliability, completeness or suitability for any particular purpose of the information. Persons should not rely on the information shown in this document to make any decision with financial or legal implications and should instead rely on their own enquiries. To the full extent that it is able to do so in law, Council disclaims all liability (including liability in negligence) for all costs, losses and damages (including indirect and consequential costs, losses and damages) caused by or arising from anyone using or relying on the information shown in this document for any purpose whatsoever.  
© Copyright Moreton Bay Regional Council 2017

DCDB (Version Apr 2016) is reproduced with the permission of the State of Queensland



**OM-38 SA  
Overlay Map**



Outside Moreton Bay Region Local Government Area

**PLANNING SCHEME  
OVERLAY MAP - SCENIC AMENITY**

- Property boundaries
- The Mill at Moreton Bay PDA
- Scenic amenity**
  - Locally important
  - Regionally significant

Please read the following notes about this map:

This overlay map only affects you if your property is in a locally important or regionally significant area, and you wish to develop (e.g. build or extend, change use, subdivide, clear native vegetation, fill or excavate).

This map shows areas having regionally significant and locally important scenic amenity value.

Regionally significant areas include land in the western part of the region above 140m AHD (AHD is Australian height datum, which is the altitude or elevation of the land).

Locally important areas include land in proximity to the foreshore at Scarborough, Redcliffe, Margate, Woody Point and Clontarf.

Inclusion in this map does not necessarily mean there are associated requirements.

Refer to the relevant zone code, local plan code and/or development codes for requirements associated with this overlay map.

For further information regarding this overlay map, please refer to the Overlay information sheet on Council's website ([www.moretonbay.qld.gov.au/mbrplanningscheme](http://www.moretonbay.qld.gov.au/mbrplanningscheme)) or contact council on 3205 0555.

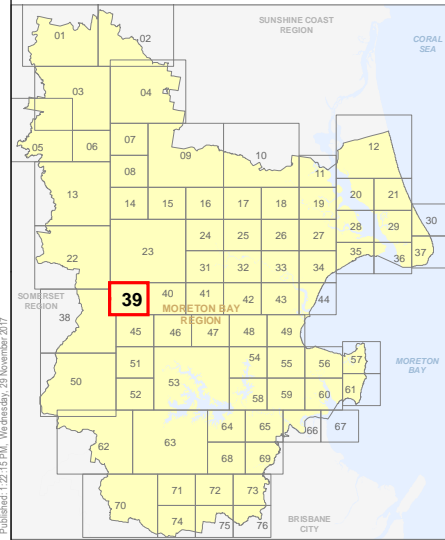
**For State Approval -  
Major Amendment 1 - December 2017**



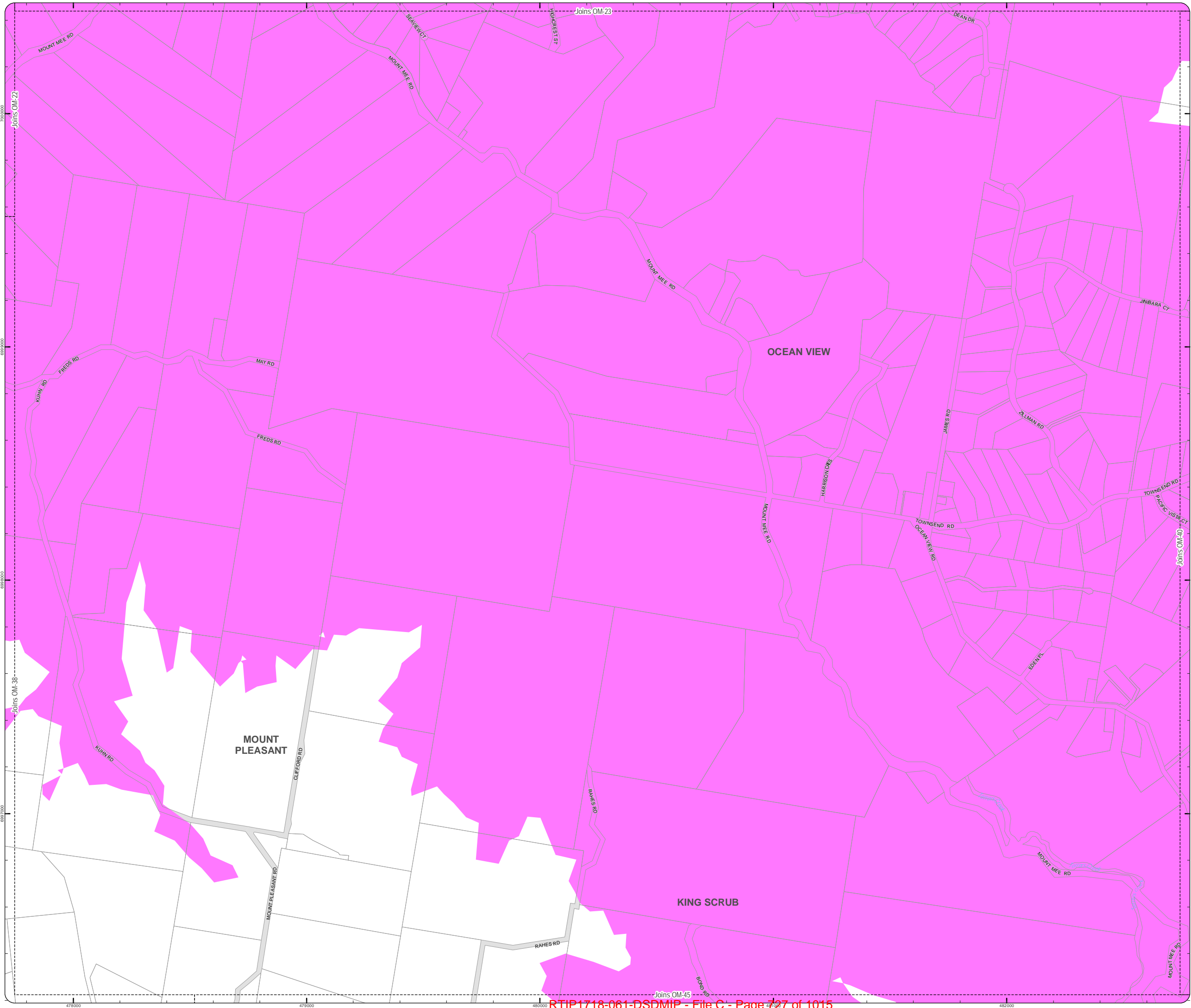
SCALE (A3): 1:15,000  
 DCDB Version: April 2016  
 Projection: Map Grid of Australia, Zone 56  
 Horizontal Datum: Geocentric Datum of Australia 1994

**DISCLAIMER:** Some of the information shown in this document has been provided to Council from external third parties. Council makes no representation and gives no warranty about the accuracy, reliability, completeness or suitability for any particular purpose of the information. Persons should not rely on the information shown in this document to make any decision with financial or legal implications and should instead rely on their own enquiries. To the full extent that it is able to do so in law, Council disclaims all liability (including liability in negligence) for all costs, losses and damages (including indirect and consequential costs, losses and damages) caused by or arising from anyone using or relying on the information shown in this document for any purpose whatsoever.  
 © Copyright Moreton Bay Regional Council 2017

DCDB (Version Apr 2016) is reproduced with the permission of the State of Queensland



**OM-39 SA  
Overlay Map**



**PLANNING SCHEME  
OVERLAY MAP - SCENIC AMENITY**

- Property boundaries
- Caboolture West Local Plan
- The Mill at Moreton Bay PDA

- Scenic amenity
- Locally important
  - Regionally significant

Please read the following notes about this map:

This overlay map only affects you if your property is in a locally important or regionally significant area, and you wish to develop (e.g. build or extend, change use, subdivide, clear native vegetation, fill or excavate).

This map shows areas having regionally significant and locally important scenic amenity value.

Regionally significant areas include land in the western part of the region above 140m AHD (AHD is Australian height datum, which is the altitude or elevation of the land).

Locally important areas include land in proximity to the foreshore at Scarborough, Redcliffe, Margate, Woody Point and Clontarf.

Inclusion in this map does not necessarily mean there are associated requirements.

Refer to the relevant zone code, local plan code and/or development codes for requirements associated with this overlay map.

For further information regarding this overlay map, please refer to the Overlay information sheet on Council's website ([www.moretonbay.qld.gov.au/mbrplanningscheme](http://www.moretonbay.qld.gov.au/mbrplanningscheme)) or contact council on 3205 0555.

**For State Approval -  
Major Amendment 1 - December 2017**

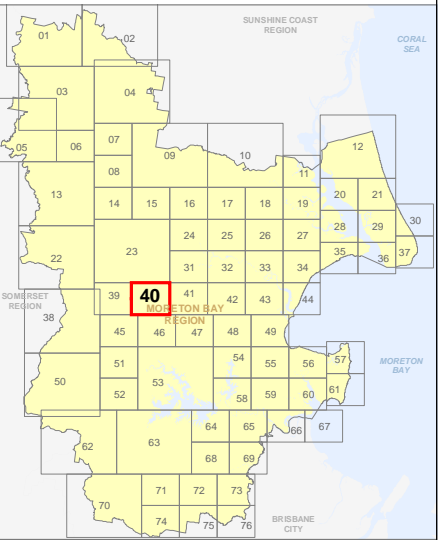


SCALE (A3): 1:15,000

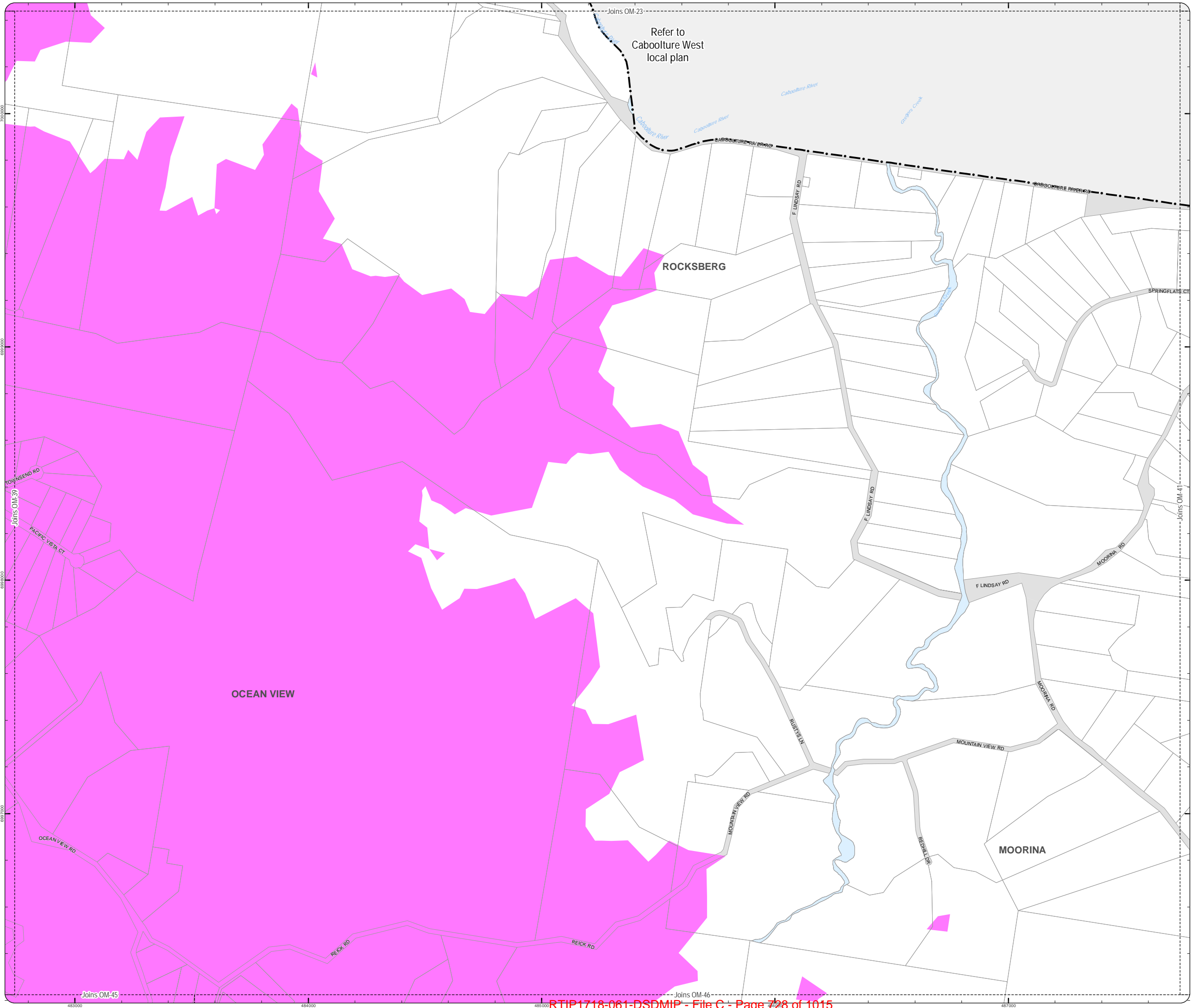
DCDB Version: April 2016  
Projection: Map Grid of Australia, Zone 56  
Horizontal Datum: Geocentric Datum of Australia 1994

**DISCLAIMER:** Some of the information shown in this document has been provided to Council from external third parties. Council makes no representation and gives no warranty about the accuracy, reliability, completeness or suitability for any particular purpose of the information. Persons should not rely on the information shown in this document to make any decision with financial or legal implications and should instead rely on their own enquiries. To the full extent that it is able to do so in law, Council disclaims all liability (including liability in negligence) for all costs, losses and damages (including indirect and consequential costs, losses and damages) caused by or arising from anyone using or relying on the information shown in this document for any purpose whatsoever. © Copyright Moreton Bay Regional Council 2017

DCDB (Version Apr 2016) is reproduced with the permission of the State of Queensland



**OM-40 SA  
Overlay Map**



Z:\Map Data\GIS\Planning Division\01 Planning Schemes\03 Major Amendment\_1\_2017\02 Mapping\02 State Dec\2017\MO03\OM\_Scenz\_Amenity.mxd

**PLANNING SCHEME  
OVERLAY MAP - SCENIC AMENITY**

- Property boundaries
- Caboolture West Local Plan
- The Mill at Moreton Bay PDA

- Scenic amenity
- Locally important
  - Regionally significant

Please read the following notes about this map:

This overlay map only affects you if your property is in a locally important or regionally significant area, and you wish to develop (e.g. build or extend, change use, subdivide, clear native vegetation, fill or excavate).

This map shows areas having regionally significant and locally important scenic amenity value.

Regionally significant areas include land in the western part of the region above 140m AHD (AHD is Australian height datum, which is the altitude or elevation of the land).

Locally important areas include land in proximity to the foreshore at Scarborough, Redcliffe, Margate, Woody Point and Clontarf.

Inclusion in this map does not necessarily mean there are associated requirements.

Refer to the relevant zone code, local plan code and/or development codes for requirements associated with this overlay map.

For further information regarding this overlay map, please refer to the Overlay information sheet on Council's website ([www.moretonbay.qld.gov.au/mbr/planningscheme](http://www.moretonbay.qld.gov.au/mbr/planningscheme)) or contact council on 3205 0555.

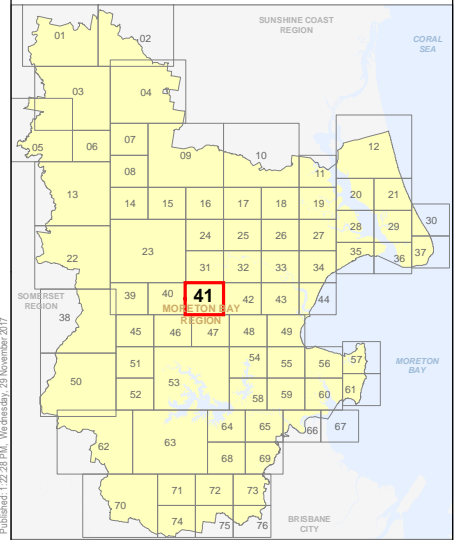
**For State Approval -  
Major Amendment 1 - December 2017**



SCALE (A3): 1:15,000  
 DCDB Version: April 2016  
 Projection: Map Grid of Australia, Zone 56  
 Horizontal Datum: Geocentric Datum of Australia 1994

**DISCLAIMER:** Some of the information shown in this document has been provided to Council from external third parties. Council makes no representation and gives no warranty about the accuracy, reliability, completeness or suitability for any particular purpose of the information. Persons should not rely on the information shown in this document to make any decision with financial or legal implications and should instead rely on their own enquiries. To the full extent that it is able to do so in law, Council disclaims all liability (including liability in negligence) for all costs, losses and damages (including indirect and consequential costs, losses and damages) caused by or arising from anyone using or relying on the information shown in this document for any purpose whatsoever. © Copyright Moreton Bay Regional Council 2017

DCDB (Version April 2016) is reproduced with the permission of the State of Queensland



**OM-41 SA  
Overlay Map**





**PLANNING SCHEME  
OVERLAY MAP - SCENIC AMENITY**

- Property boundaries
- The Mill at Moreton Bay PDA
- Scenic amenity**
- Locally important
- Regionally significant

Please read the following notes about this map:

This overlay map only affects you if your property is in a locally important or regionally significant area, and you wish to develop (e.g. build or extend, change use, subdivide, clear native vegetation, fill or excavate).

This map shows areas having regionally significant and locally important scenic amenity value.

Regionally significant areas include land in the western part of the region above 140m AHD (AHD is Australian height datum, which is the altitude or elevation of the land).

Locally important areas include land in proximity to the foreshore at Scarborough, Redcliffe, Margate, Woody Point and Clontarf.

Inclusion in this map does not necessarily mean there are associated requirements.

Refer to the relevant zone code, local plan code and/or development codes for requirements associated with this overlay map.

For further information regarding this overlay map, please refer to the Overlay information sheet on Council's website ([www.moretonbay.qld.gov.au/mbrplanningscheme](http://www.moretonbay.qld.gov.au/mbrplanningscheme)) or contact council on 3205 0555.

**For State Approval -  
Major Amendment 1 - December 2017**

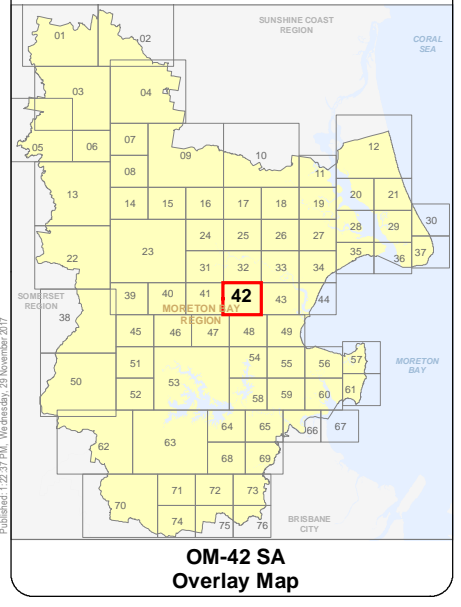
0 200 400 600 Metres

SCALE (A3): 1:15,000

DCDB Version: April 2016  
Projection: Map Grid of Australia, Zone 56  
Horizontal Datum: Geocentric Datum of Australia 1994

**DISCLAIMER:** Some of the information shown in this document has been provided to Council from external third parties. Council makes no representation and gives no warranty about the accuracy, reliability, completeness or suitability for any particular purpose of the information. Persons should not rely on the information shown in this document to make any decision with financial or legal implications and should instead rely on their own enquiries. To the full extent that it is able to do so in law, Council disclaims all liability (including liability in negligence) for all costs, losses and damages (including indirect and consequential costs, losses and damages) caused by or arising from anyone using or relying on the information shown in this document for any purpose whatsoever. © Copyright Moreton Bay Regional Council 2017

DCDB (Version Apr 2016) is reproduced with the permission of the State of Queensland



**PLANNING SCHEME  
OVERLAY MAP - SCENIC AMENITY**

- Property boundaries
- The Mill at Moreton Bay PDA
- Scenic amenity**
- Locally important
- Regionally significant

Please read the following notes about this map:

This overlay map only affects you if your property is in a locally important or regionally significant area, and you wish to develop (e.g. build or extend, change use, subdivide, clear native vegetation, fill or excavate).

This map shows areas having regionally significant and locally important scenic amenity value.

Regionally significant areas include land in the western part of the region above 140m AHD (AHD is Australian height datum, which is the altitude or elevation of the land).

Locally important areas include land in proximity to the foreshore at Scarborough, Redcliffe, Margate, Woody Point and Clontarf.

Inclusion in this map does not necessarily mean there are associated requirements.

Refer to the relevant zone code, local plan code and/or development codes for requirements associated with this overlay map.

For further information regarding this overlay map, please refer to the Overlay information sheet on Council's website ([www.moretonbay.qld.gov.au/mbrplanningscheme](http://www.moretonbay.qld.gov.au/mbrplanningscheme)) or contact council on 3205 0555.

**For State Approval -  
Major Amendment 1 - December 2017**

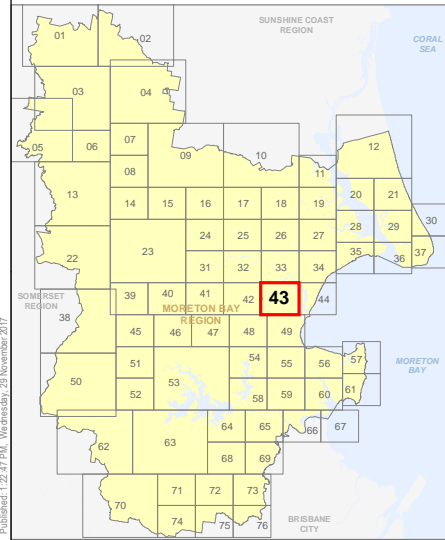


SCALE (A3): 1:15,000

DCDB Version: April 2016  
Projection: Map Grid of Australia, Zone 56  
Horizontal Datum: Geocentric Datum of Australia 1994

**DISCLAIMER:** Some of the information shown in this document has been provided to Council from external third parties. Council makes no representation and gives no warranty about the accuracy, reliability, completeness or suitability for any particular purpose of the information. Persons should not rely on the information shown in this document to make any decision with financial or legal implications and should instead rely on their own enquiries. To the full extent that it is able to do so in law, Council disclaims all liability (including liability in negligence) for all costs, losses and damages (including indirect and consequential costs, losses and damages) caused by or arising from anyone using or relying on the information shown in this document for any purpose whatsoever. © Copyright Moreton Bay Regional Council 2017

DCDB (Version Apr 2016) is reproduced with the permission of the State of Queensland



**OM-43 SA  
Overlay Map**



**PLANNING SCHEME  
OVERLAY MAP - SCENIC AMENITY**

- Property boundaries
- The Mill at Moreton Bay PDA
- Scenic amenity**
  - Locally important
  - Regionally significant

Please read the following notes about this map:

This overlay map only affects you if your property is in a locally important or regionally significant area, and you wish to develop (e.g. build or extend, change use, subdivide, clear native vegetation, fill or excavate).

This map shows areas having regionally significant and locally important scenic amenity value.

Regionally significant areas include land in the western part of the region above 140m AHD (AHD is Australian height datum, which is the altitude or elevation of the land).

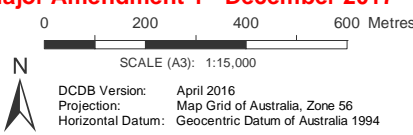
Locally important areas include land in proximity to the foreshore at Scarborough, Redcliffe, Margate, Woody Point and Clontarf.

Inclusion in this map does not necessarily mean there are associated requirements.

Refer to the relevant zone code, local plan code and/or development codes for requirements associated with this overlay map.

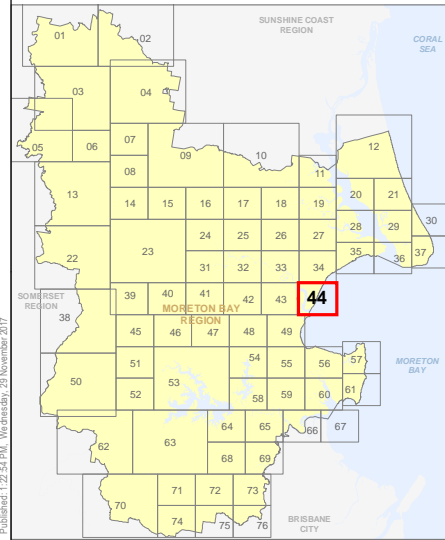
For further information regarding this overlay map, please refer to the Overlay information sheet on Council's website ([www.moretonbay.qld.gov.au/mbrplanningscheme](http://www.moretonbay.qld.gov.au/mbrplanningscheme)) or contact council on 3205 0555.

**For State Approval -  
Major Amendment 1 - December 2017**

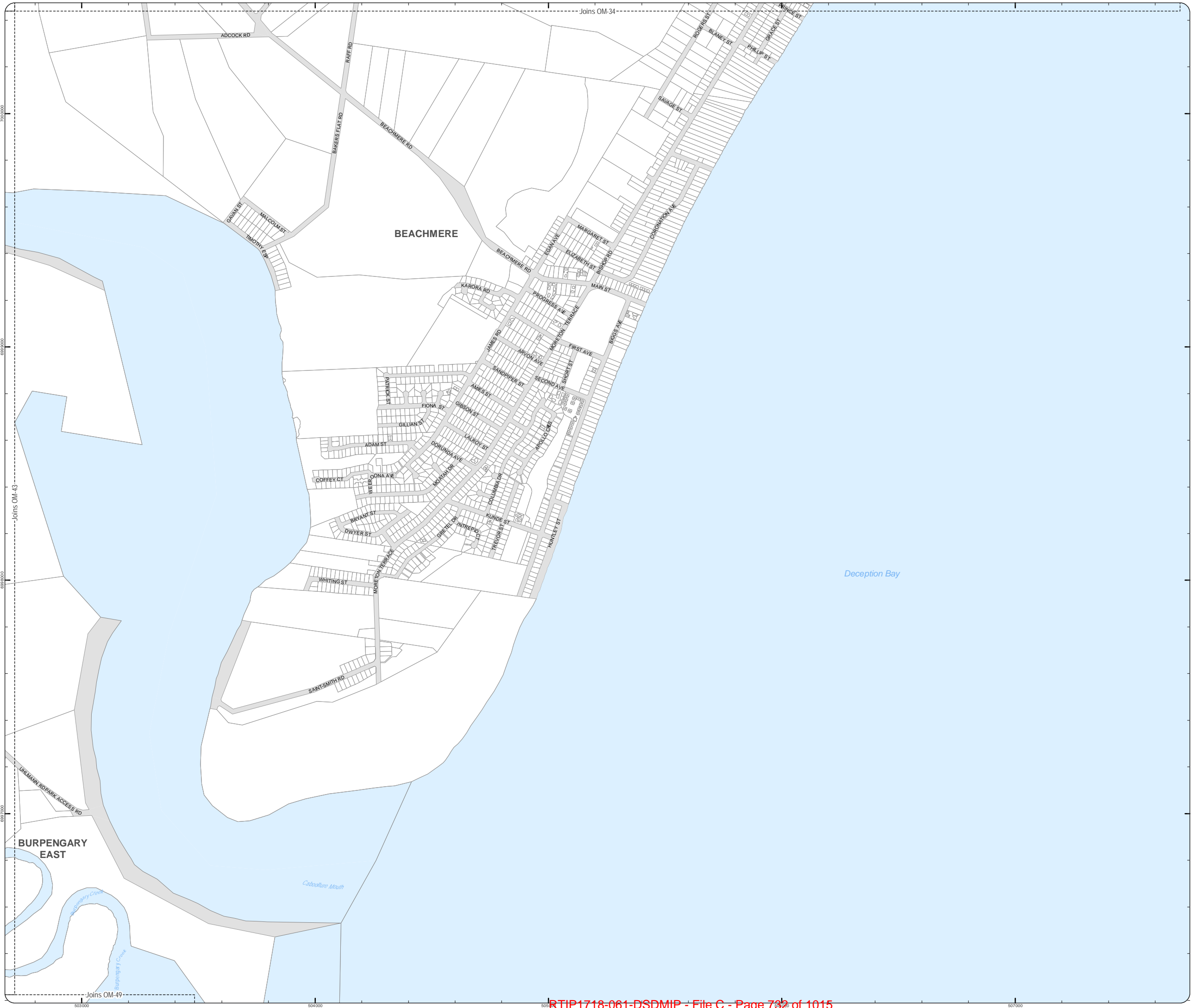


**DISCLAIMER:** Some of the information shown in this document has been provided to Council from external third parties. Council makes no representation and gives no warranty about the accuracy, reliability, completeness or suitability for any particular purpose of the information. Persons should not rely on the information shown in this document to make any decision with financial or legal implications and should instead rely on their own enquiries. To the full extent that it is able to do so in law, Council disclaims all liability (including liability in negligence) for all costs, losses and damages (including indirect and consequential costs, losses and damages) caused by or arising from anyone using or relying on the information shown in this document for any purpose whatsoever. © Copyright Moreton Bay Regional Council 2017

DCDB (Version Apr 2016) is reproduced with the permission of the State of Queensland



**OM-44 SA  
Overlay Map**



**PLANNING SCHEME  
OVERLAY MAP - SCENIC AMENITY**

- Property boundaries
- The Mill at Moreton Bay PDA
- Scenic amenity**
- Locally important
- Regionally significant

Please read the following notes about this map:

This overlay map only affects you if your property is in a locally important or regionally significant area, and you wish to develop (e.g. build or extend, change use, subdivide, clear native vegetation, fill or excavate).

This map shows areas having regionally significant and locally important scenic amenity value.

Regionally significant areas include land in the western part of the region above 140m AHD (AHD is Australian height datum, which is the altitude or elevation of the land).

Locally important areas include land in proximity to the foreshore at Scarborough, Redcliffe, Margate, Woody Point and Clontarf.

Inclusion in this map does not necessarily mean there are associated requirements.

Refer to the relevant zone code, local plan code and/or development codes for requirements associated with this overlay map.

For further information regarding this overlay map, please refer to the Overlay information sheet on Council's website ([www.moretonbay.qld.gov.au/mbrplanningscheme](http://www.moretonbay.qld.gov.au/mbrplanningscheme)) or contact council on 3205 0555.

**For State Approval -  
Major Amendment 1 - December 2017**

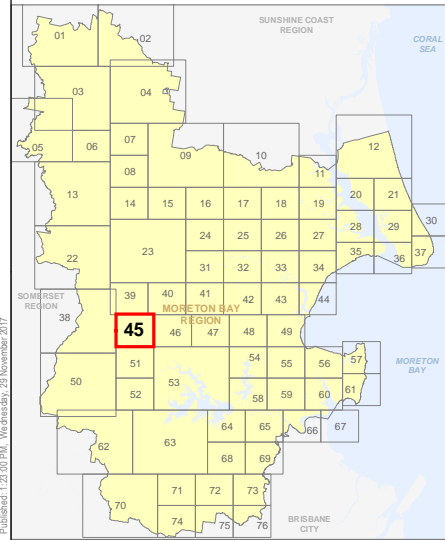
0 200 400 600 Metres

SCALE (A3): 1:15,000

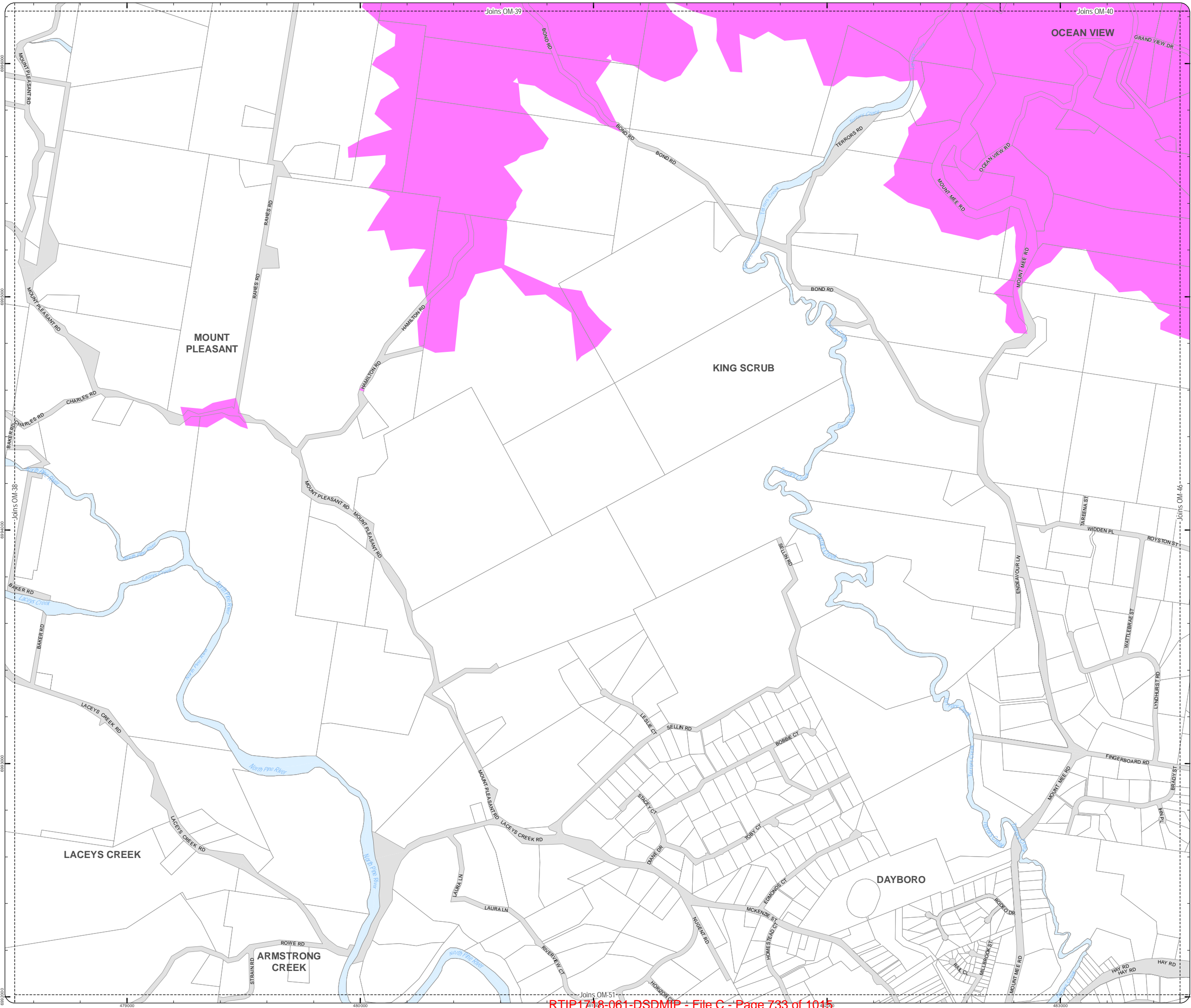
DCDB Version: April 2016  
Projection: Map Grid of Australia, Zone 56  
Horizontal Datum: Geocentric Datum of Australia 1994

**DISCLAIMER:** Some of the information shown in this document has been provided to Council from external third parties. Council makes no representation and gives no warranty about the accuracy, reliability, completeness or suitability for any particular purpose of the information. Persons should not rely on the information shown in this document to make any decision with financial or legal implications and should instead rely on their own enquiries. To the full extent that it is able to do so in law, Council disclaims all liability (including liability in negligence) for all costs, losses and damages (including indirect and consequential costs, losses and damages) caused by or arising from anyone using or relying on the information shown in this document for any purpose whatsoever.  
© Copyright Moreton Bay Regional Council 2017

DCDB (Version Apr 2016) is reproduced with the permission of the State of Queensland



**OM-45 SA  
Overlay Map**



**PLANNING SCHEME  
OVERLAY MAP - SCENIC AMENITY**

- Property boundaries
- The Mill at Moreton Bay PDA
- Scenic amenity**
- Locally important
- Regionally significant

Please read the following notes about this map:

This overlay map only affects you if your property is in a locally important or regionally significant area, and you wish to develop (e.g. build or extend, change use, subdivide, clear native vegetation, fill or excavate).

This map shows areas having regionally significant and locally important scenic amenity value.

Regionally significant areas include land in the western part of the region above 140m AHD (AHD is Australian height datum, which is the altitude or elevation of the land).

Locally important areas include land in proximity to the foreshore at Scarborough, Redcliffe, Margate, Woody Point and Clontarf.

Inclusion in this map does not necessarily mean there are associated requirements.

Refer to the relevant zone code, local plan code and/or development codes for requirements associated with this overlay map.

For further information regarding this overlay map, please refer to the Overlay information sheet on Council's website ([www.moretonbay.qld.gov.au/mbrplanningscheme](http://www.moretonbay.qld.gov.au/mbrplanningscheme)) or contact council on 3205 0555.

**For State Approval -  
Major Amendment 1 - December 2017**

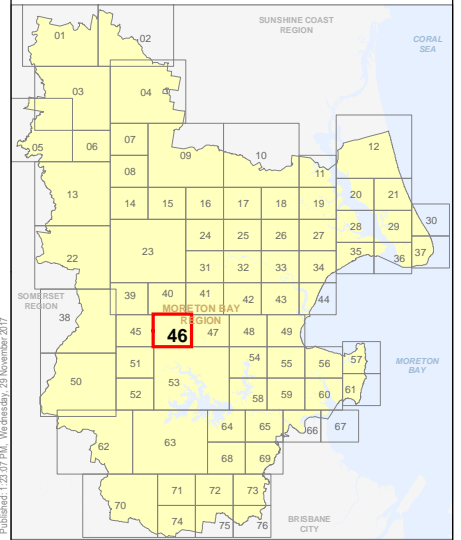
0 200 400 600 Metres

SCALE (A3): 1:15,000

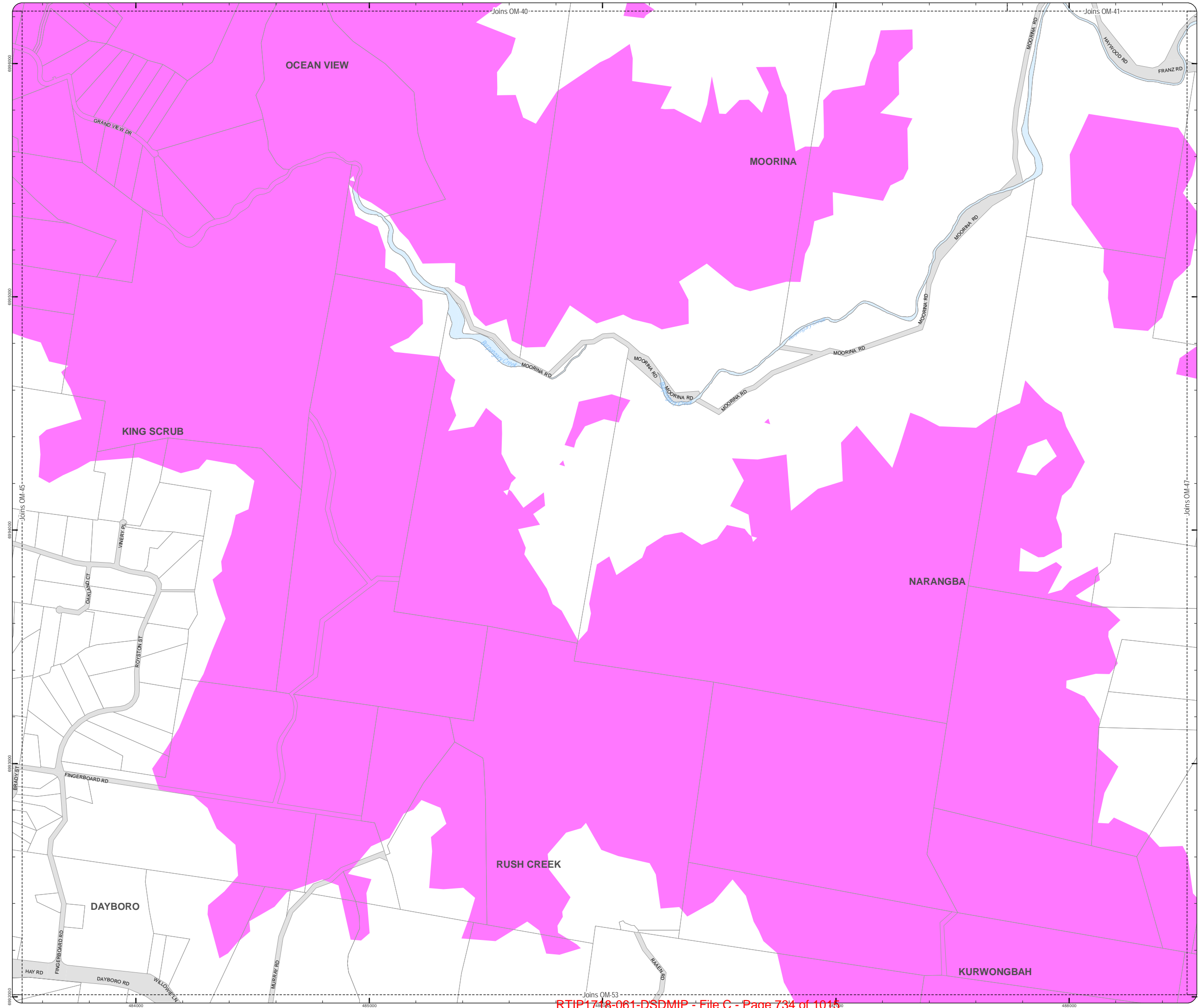
DCDB Version: April 2016  
Projection: Map Grid of Australia, Zone 56  
Horizontal Datum: Geocentric Datum of Australia 1994

**DISCLAIMER:** Some of the information shown in this document has been provided to Council from external third parties. Council makes no representation and gives no warranty about the accuracy, reliability, completeness or suitability for any particular purpose of the information. Persons should not rely on the information shown in this document to make any decision with financial or legal implications and should instead rely on their own enquiries. To the full extent that it is able to do so in law, Council disclaims all liability (including liability in negligence) for all costs, losses and damages (including indirect and consequential costs, losses and damages) caused by or arising from anyone using or relying on the information shown in this document for any purpose whatsoever. © Copyright Moreton Bay Regional Council 2017

DCDB (Version Apr 2016) is reproduced with the permission of the State of Queensland



**OM-46 SA  
Overlay Map**



**PLANNING SCHEME  
OVERLAY MAP - SCENIC AMENITY**

- Property boundaries
- The Mill at Moreton Bay PDA
- Scenic amenity**
- Locally important
- Regionally significant

Please read the following notes about this map:

This overlay map only affects you if your property is in a locally important or regionally significant area, and you wish to develop (e.g. build or extend, change use, subdivide, clear native vegetation, fill or excavate).

This map shows areas having regionally significant and locally important scenic amenity value.

Regionally significant areas include land in the western part of the region above 140m AHD (AHD is Australian height datum, which is the altitude or elevation of the land).

Locally important areas include land in proximity to the foreshore at Scarborough, Redcliffe, Margate, Woody Point and Clontarf.

Inclusion in this map does not necessarily mean there are associated requirements.

Refer to the relevant zone code, local plan code and/or development codes for requirements associated with this overlay map.

For further information regarding this overlay map, please refer to the Overlay information sheet on Council's website ([www.moretonbay.qld.gov.au/mbrplanningscheme](http://www.moretonbay.qld.gov.au/mbrplanningscheme)) or contact council on 3205 0555.

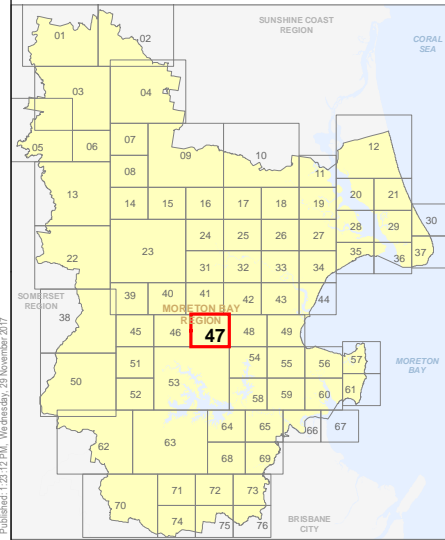
**For State Approval -  
Major Amendment 1 - December 2017**



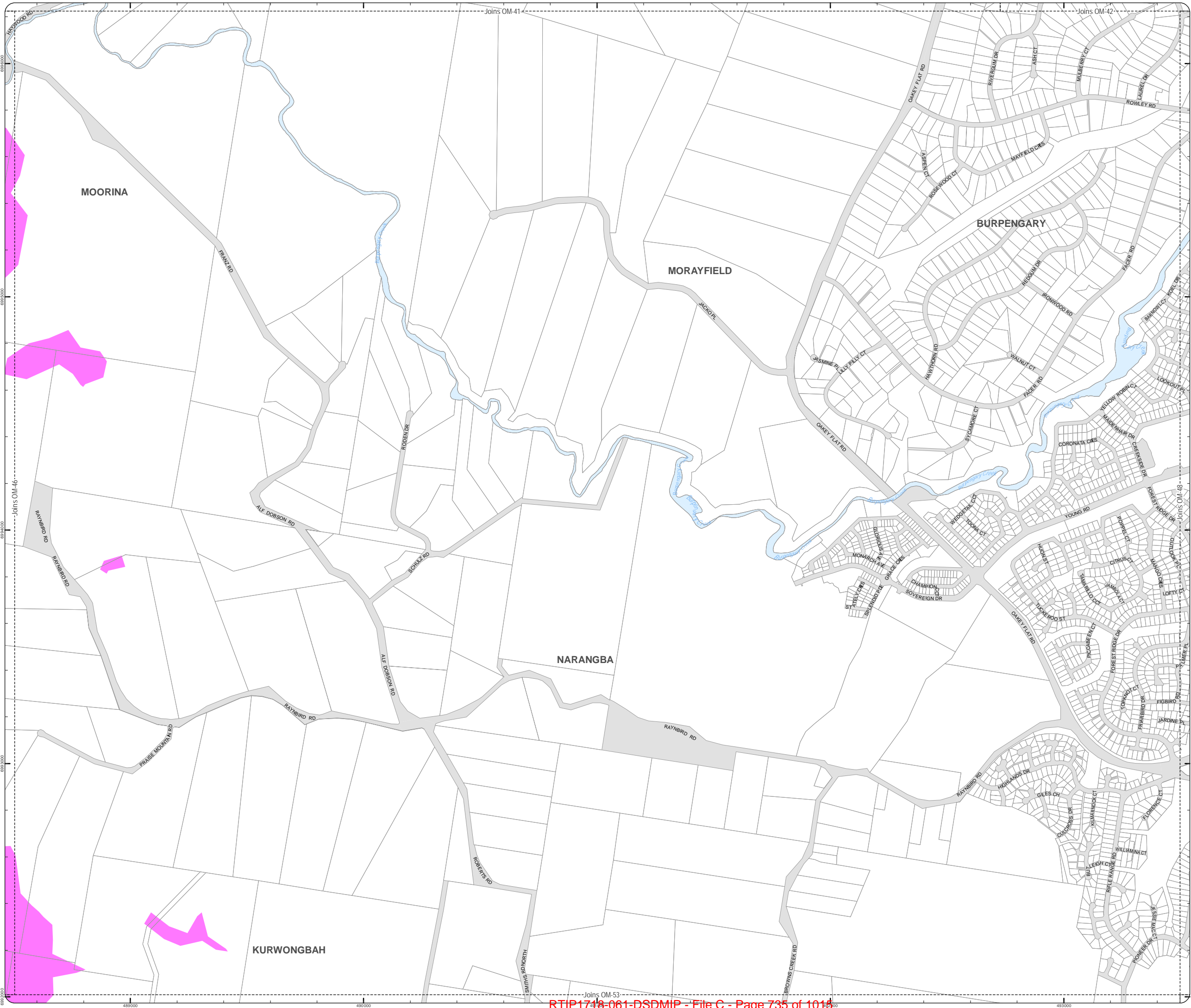
SCALE (A3): 1:15,000  
 DCDB Version: April 2016  
 Projection: Map Grid of Australia, Zone 56  
 Horizontal Datum: Geocentric Datum of Australia 1994

**DISCLAIMER:** Some of the information shown in this document has been provided to Council from external third parties. Council makes no representation and gives no warranty about the accuracy, reliability, completeness or suitability for any particular purpose of the information. Persons should not rely on the information shown in this document to make any decision with financial or legal implications and should instead rely on their own enquiries. To the full extent that it is able to do so in law, Council disclaims all liability (including liability in negligence) for all costs, losses and damages (including indirect and consequential costs, losses and damages) caused by or arising from anyone using or relying on the information shown in this document for any purpose whatsoever.  
 © Copyright Moreton Bay Regional Council 2017

DCDB (Version Apr 2016) is reproduced with the permission of the State of Queensland



**OM-47 SA  
Overlay Map**



**PLANNING SCHEME  
OVERLAY MAP - SCENIC AMENITY**

- Property boundaries
- The Mill at Moreton Bay PDA

- Scenic amenity
- Locally important
  - Regionally significant

Please read the following notes about this map:

This overlay map only affects you if your property is in a locally important or regionally significant area, and you wish to develop (e.g. build or extend, change use, subdivide, clear native vegetation, fill or excavate).

This map shows areas having regionally significant and locally important scenic amenity value.

Regionally significant areas include land in the western part of the region above 140m AHD (AHD is Australian height datum, which is the altitude or elevation of the land).

Locally important areas include land in proximity to the foreshore at Scarborough, Redcliffe, Margate, Woody Point and Clontarf.

Inclusion in this map does not necessarily mean there are associated requirements.

Refer to the relevant zone code, local plan code and/or development codes for requirements associated with this overlay map.

For further information regarding this overlay map, please refer to the Overlay information sheet on Council's website ([www.moretonbay.qld.gov.au/mbrplanningscheme](http://www.moretonbay.qld.gov.au/mbrplanningscheme)) or contact council on 3205 0555.

**For State Approval -  
Major Amendment 1 - December 2017**

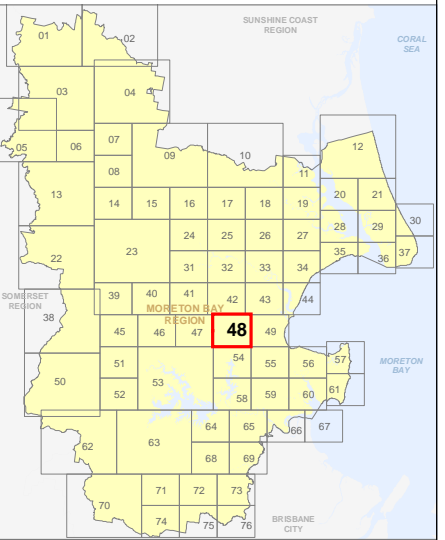


SCALE (A3): 1:15,000

DCDB Version: April 2016  
Projection: Map Grid of Australia, Zone 56  
Horizontal Datum: Geocentric Datum of Australia 1994

**DISCLAIMER:** Some of the information shown in this document has been provided to Council from external third parties. Council makes no representation and gives no warranty about the accuracy, reliability, completeness or suitability for any particular purpose of the information. Persons should not rely on the information shown in this document to make any decision with financial or legal implications and should instead rely on their own enquiries. To the full extent that it is able to do so in law, Council disclaims all liability (including liability in negligence) for all costs, losses and damages (including indirect and consequential costs, losses and damages) caused by or arising from anyone using or relying on the information shown in this document for any purpose whatsoever. © Copyright Moreton Bay Regional Council 2017

DCDB (Version Apr 2016) is reproduced with the permission of the State of Queensland



**OM-48 SA  
Overlay Map**



**PLANNING SCHEME  
OVERLAY MAP - SCENIC AMENITY**

- Property boundaries
- The Mill at Moreton Bay PDA

- Scenic amenity
- Locally important
  - Regionally significant

Please read the following notes about this map:

This overlay map only affects you if your property is in a locally important or regionally significant area, and you wish to develop (e.g. build or extend, change use, subdivide, clear native vegetation, fill or excavate).

This map shows areas having regionally significant and locally important scenic amenity value.

Regionally significant areas include land in the western part of the region above 140m AHD (AHD is Australian height datum, which is the altitude or elevation of the land).

Locally important areas include land in proximity to the foreshore at Scarborough, Redcliffe, Margate, Woody Point and Clontarf.

Inclusion in this map does not necessarily mean there are associated requirements.

Refer to the relevant zone code, local plan code and/or development codes for requirements associated with this overlay map.

For further information regarding this overlay map, please refer to the Overlay information sheet on Council's website ([www.moretonbay.qld.gov.au/mbrplanningscheme](http://www.moretonbay.qld.gov.au/mbrplanningscheme)) or contact council on 3205 0555.

**For State Approval -  
Major Amendment 1 - December 2017**

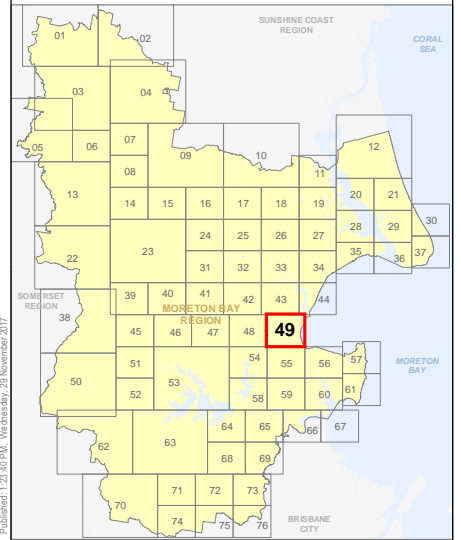


SCALE (A3): 1:15,000

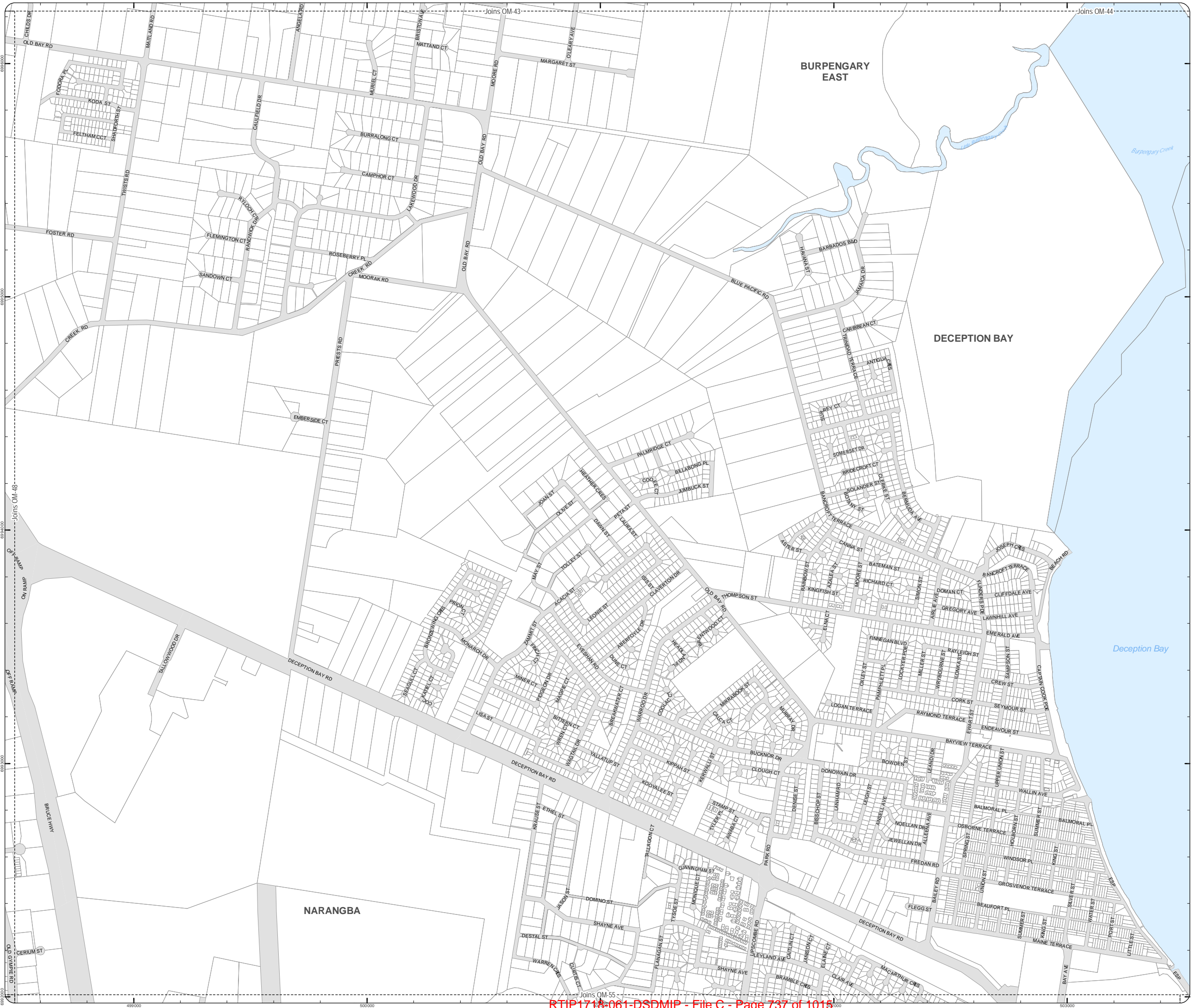
DCDB Version: April 2016  
Projection: Map Grid of Australia, Zone 56  
Horizontal Datum: Geocentric Datum of Australia 1994

**DISCLAIMER:** Some of the information shown in this document has been provided to Council from external third parties. Council makes no representation and gives no warranty about the accuracy, reliability, completeness or suitability for any particular purpose of the information. Persons should not rely on the information shown in this document to make any decision with financial or legal implications and should instead rely on their own enquiries. To the full extent that it is able to do so in law, Council disclaims all liability (including liability in negligence) for all costs, losses and damages (including indirect and consequential costs, losses and damages) caused by or arising from anyone using or relying on the information shown in this document for any purpose whatsoever.  
© Copyright Moreton Bay Regional Council 2017

DCDB (Version Apr 2016) is reproduced with the permission of the State of Queensland



**OM-49 SA  
Overlay Map**





**PLANNING SCHEME  
OVERLAY MAP - SCENIC AMENITY**

- Property boundaries
- The Mill at Moreton Bay PDA
- Scenic amenity**
- Locally important
- Regionally significant

Please read the following notes about this map:

This overlay map only affects you if your property is in a locally important or regionally significant area, and you wish to develop (e.g. build or extend, change use, subdivide, clear native vegetation, fill or excavate).

This map shows areas having regionally significant and locally important scenic amenity value.

Regionally significant areas include land in the western part of the region above 140m AHD (AHD is Australian height datum, which is the altitude or elevation of the land).

Locally important areas include land in proximity to the foreshore at Scarborough, Redcliffe, Margate, Woody Point and Clontarf.

Inclusion in this map does not necessarily mean there are associated requirements.

Refer to the relevant zone code, local plan code and/or development codes for requirements associated with this overlay map.

For further information regarding this overlay map, please refer to the Overlay information sheet on Council's website ([www.moretonbay.qld.gov.au/mbrplanningscheme](http://www.moretonbay.qld.gov.au/mbrplanningscheme)) or contact council on 3205 0555.

**For State Approval -  
Major Amendment 1 - December 2017**

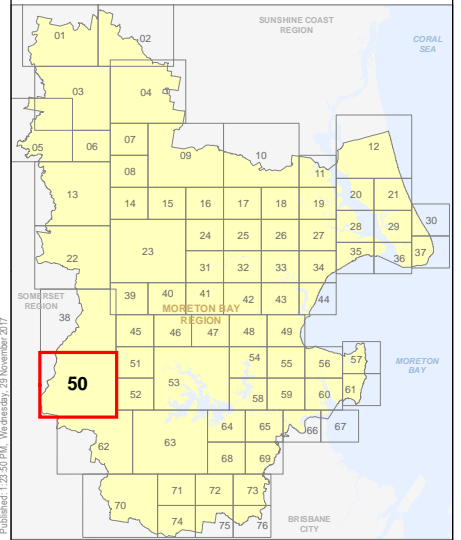
0 400 800 1,200 Metres

SCALE (A3): 1:30,000

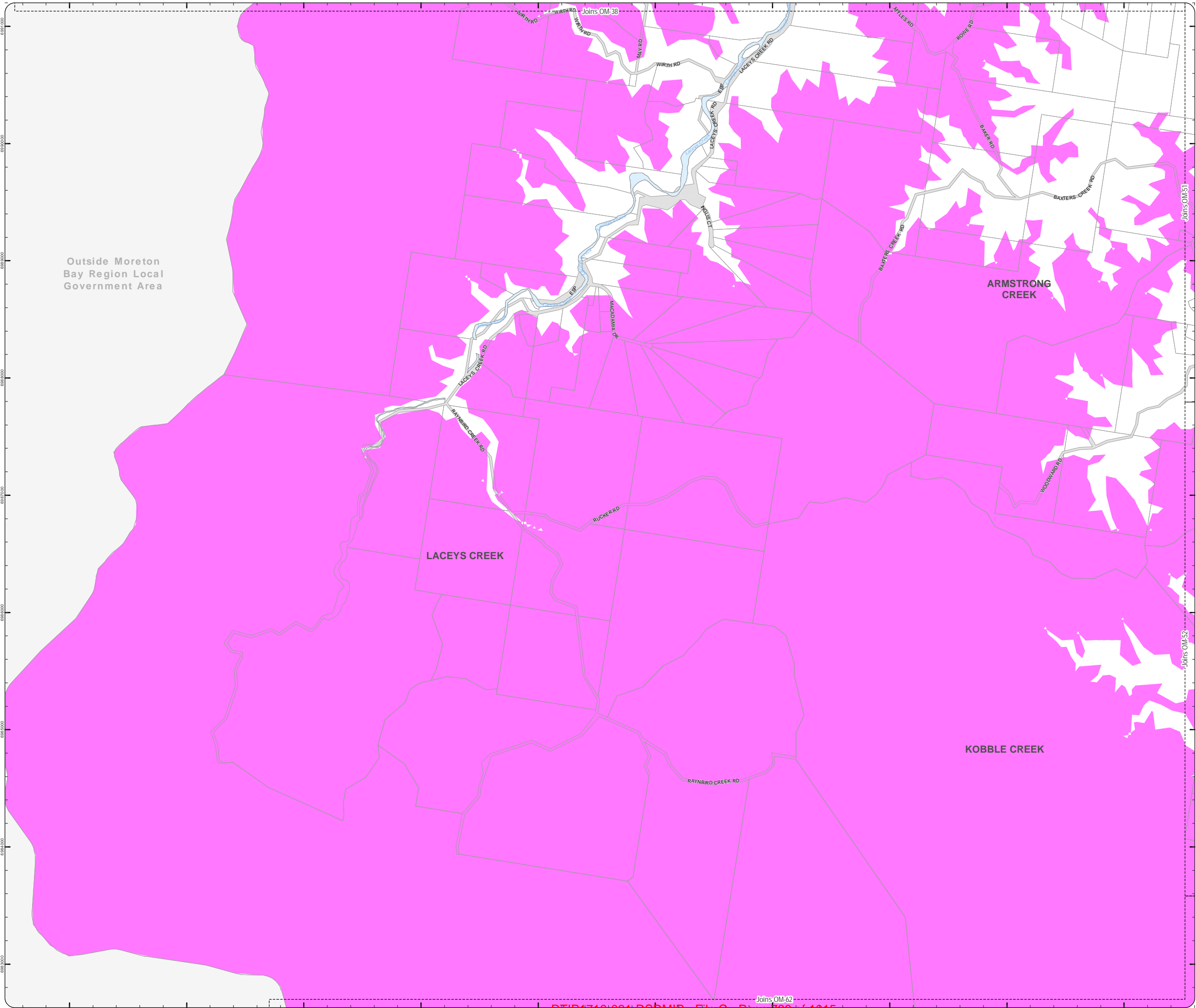
DCDB Version: April 2016  
Projection: Map Grid of Australia, Zone 56  
Horizontal Datum: Geocentric Datum of Australia 1994

**DISCLAIMER:** Some of the information shown in this document has been provided to Council from external third parties. Council makes no representation and gives no warranty about the accuracy, reliability, completeness or suitability for any particular purpose of the information. Persons should not rely on the information shown in this document to make any decision with financial or legal implications and should instead rely on their own enquiries. To the full extent that it is able to do so in law, Council disclaims all liability (including liability in negligence) for all costs, losses and damages (including indirect and consequential costs, losses and damages) caused by or arising from anyone using or relying on the information shown in this document for any purpose whatsoever. © Copyright Moreton Bay Regional Council 2017

DCDB (Version Apr 2016) is reproduced with the permission of the State of Queensland



**OM-50 SA  
Overlay Map**



Z:\MapData\GIS\Planning Division\01 Planning Schemes\03 Major Amendment\_1\_2017\02 Mapping\02 State\_Dec2017\MO50\OM\_Scenic\_Amenity.mxd

**PLANNING SCHEME  
OVERLAY MAP - SCENIC AMENITY**

- Property boundaries
- The Mill at Moreton Bay PDA

- Scenic amenity
- Locally important
  - Regionally significant

Please read the following notes about this map:

This overlay map only affects you if your property is in a locally important or regionally significant area, and you wish to develop (e.g. build or extend, change use, subdivide, clear native vegetation, fill or excavate).

This map shows areas having regionally significant and locally important scenic amenity value.

Regionally significant areas include land in the western part of the region above 140m AHD (AHD is Australian height datum, which is the altitude or elevation of the land).

Locally important areas include land in proximity to the foreshore at Scarborough, Redcliffe, Margate, Woody Point and Clontarf.

Inclusion in this map does not necessarily mean there are associated requirements.

Refer to the relevant zone code, local plan code and/or development codes for requirements associated with this overlay map.

For further information regarding this overlay map, please refer to the Overlay information sheet on Council's website ([www.moretonbay.qld.gov.au/mbrplanningscheme](http://www.moretonbay.qld.gov.au/mbrplanningscheme)) or contact council on 3205 0555.

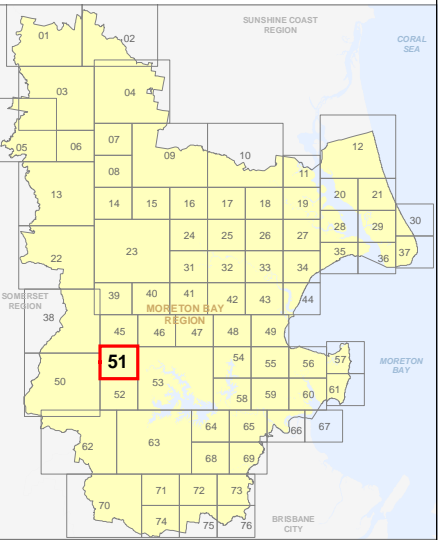
**For State Approval -  
Major Amendment 1 - December 2017**



SCALE (A3): 1:15,000  
 DCDB Version: April 2016  
 Projection: Map Grid of Australia, Zone 56  
 Horizontal Datum: Geocentric Datum of Australia 1994

**DISCLAIMER:** Some of the information shown in this document has been provided to Council from external third parties. Council makes no representation and gives no warranty about the accuracy, reliability, completeness or suitability for any particular purpose of the information. Persons should not rely on the information shown in this document to make any decision with financial or legal implications and should instead rely on their own enquiries. To the full extent that it is able to do so in law, Council disclaims all liability (including liability in negligence) for all costs, losses and damages (including indirect and consequential costs, losses and damages) caused by or arising from anyone using or relying on the information shown in this document for any purpose whatsoever.  
 © Copyright Moreton Bay Regional Council 2017

DCDB (Version Apr 2016) is reproduced with the permission of the State of Queensland



**OM-51 SA  
Overlay Map**



**PLANNING SCHEME  
OVERLAY MAP - SCENIC AMENITY**

- Property boundaries
- The Mill at Moreton Bay PDA

- Scenic amenity
- Locally important
  - Regionally significant

Please read the following notes about this map:

This overlay map only affects you if your property is in a locally important or regionally significant area, and you wish to develop (e.g. build or extend, change use, subdivide, clear native vegetation, fill or excavate).

This map shows areas having regionally significant and locally important scenic amenity value.

Regionally significant areas include land in the western part of the region above 140m AHD (AHD is Australian height datum, which is the altitude or elevation of the land).

Locally important areas include land in proximity to the foreshore at Scarborough, Redcliffe, Margate, Woody Point and Clontarf.

Inclusion in this map does not necessarily mean there are associated requirements.

Refer to the relevant zone code, local plan code and/or development codes for requirements associated with this overlay map.

For further information regarding this overlay map, please refer to the Overlay information sheet on Council's website ([www.moretonbay.qld.gov.au/mbrplanningscheme](http://www.moretonbay.qld.gov.au/mbrplanningscheme)) or contact council on 3205 0555.

**For State Approval -  
Major Amendment 1 - December 2017**

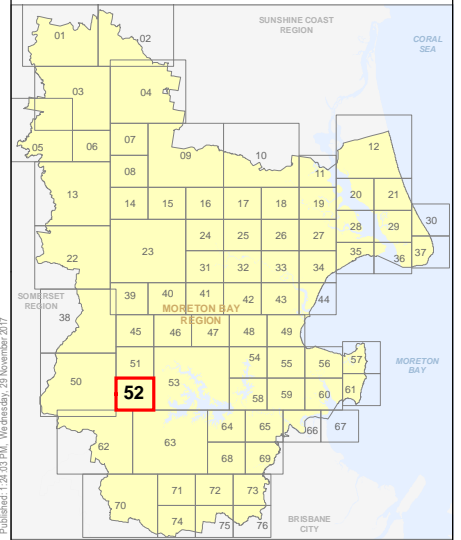


SCALE (A3): 1:15,000

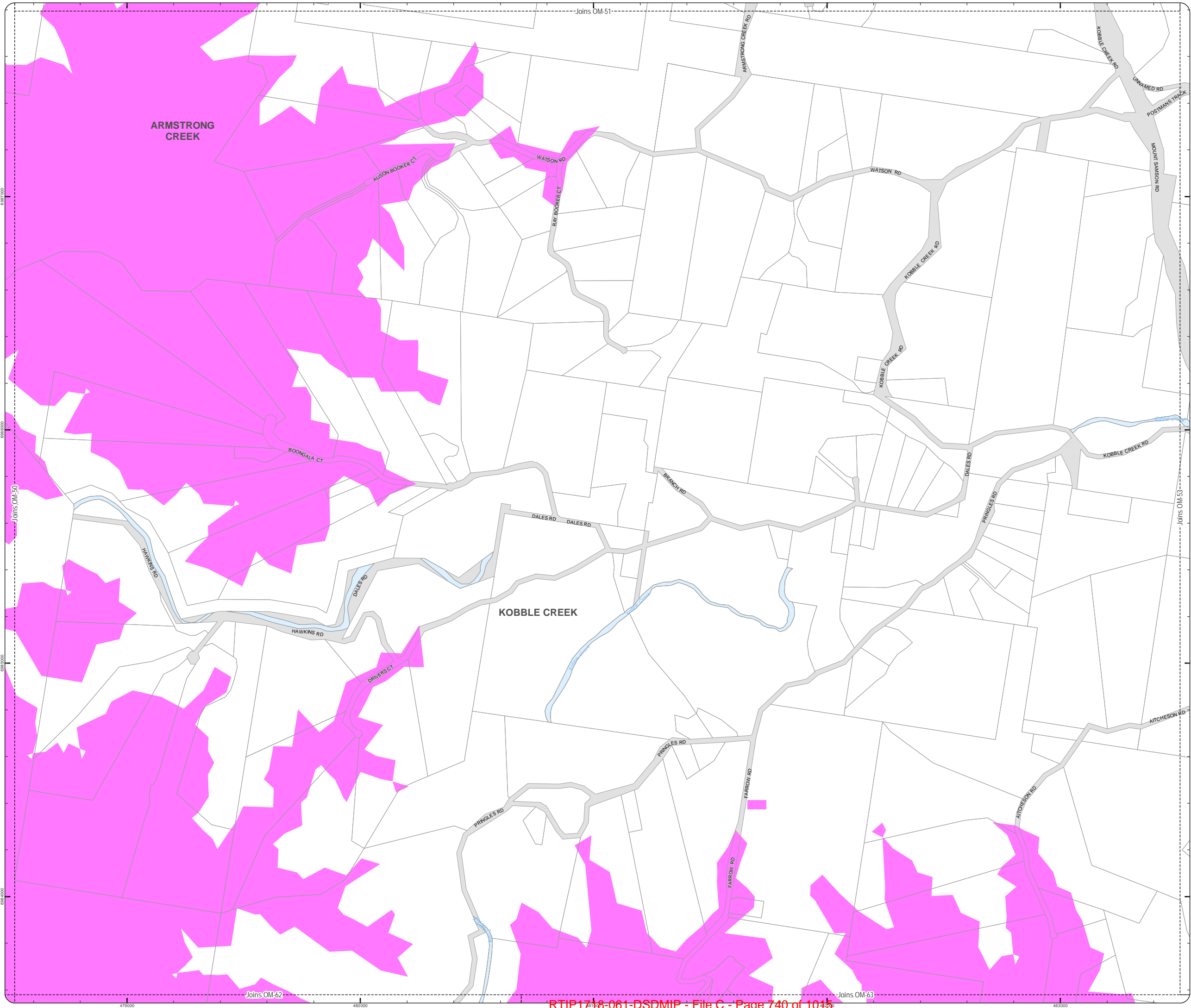
DCDB Version: April 2016  
Projection: Map Grid of Australia, Zone 56  
Horizontal Datum: Geocentric Datum of Australia 1994

**DISCLAIMER:** Some of the information shown in this document has been provided to Council from external third parties. Council makes no representation and gives no warranty about the accuracy, reliability, completeness or suitability for any particular purpose of the information. Persons should not rely on the information shown in this document to make any decision with financial or legal implications and should instead rely on their own enquiries. To the full extent that it is able to do so in law, Council disclaims all liability (including liability in negligence) for all costs, losses and damages (including indirect and consequential costs, losses and damages) caused by or arising from anyone using or relying on the information shown in this document for any purpose whatsoever.  
© Copyright Moreton Bay Regional Council 2017

DCDB (Version Apr 2016) is reproduced with the permission of the State of Queensland



**OM-52 SA  
Overlay Map**



Z:\MapData\GIS\Planning\Division03\_Major\_Amendment1\_2017\2017\MapGrid\_Subs\_Dec2017\MO52\OM\_Scenic\_Amenity.mxd

**PLANNING SCHEME  
OVERLAY MAP - SCENIC AMENITY**

- Property boundaries
- The Mill at Moreton Bay PDA
- Scenic amenity**
- Locally important
- Regionally significant

Please read the following notes about this map:

This overlay map only affects you if your property is in a locally important or regionally significant area, and you wish to develop (e.g. build or extend, change use, subdivide, clear native vegetation, fill or excavate).

This map shows areas having regionally significant and locally important scenic amenity value.

Regionally significant areas include land in the western part of the region above 140m AHD (AHD is Australian height datum, which is the altitude or elevation of the land).

Locally important areas include land in proximity to the foreshore at Scarborough, Redcliffe, Margate, Woody Point and Clontarf.

Inclusion in this map does not necessarily mean there are associated requirements.

Refer to the relevant zone code, local plan code and/or development codes for requirements associated with this overlay map.

For further information regarding this overlay map, please refer to the Overlay information sheet on Council's website ([www.moretonbay.qld.gov.au/mbrplanningscheme](http://www.moretonbay.qld.gov.au/mbrplanningscheme)) or contact council on 3205 0555.

**For State Approval -  
Major Amendment 1 - December 2017**

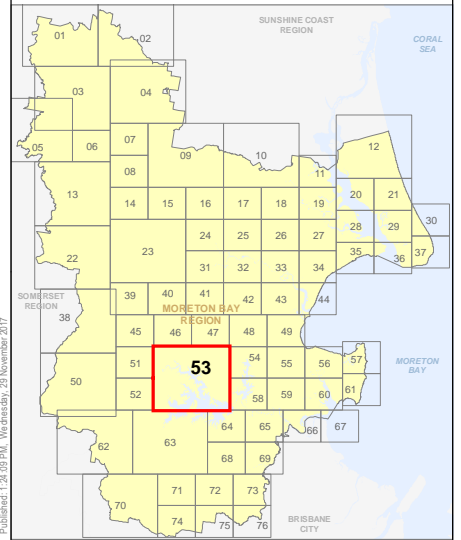
0 400 800 1,200 Metres

SCALE (A3): 1:30,000

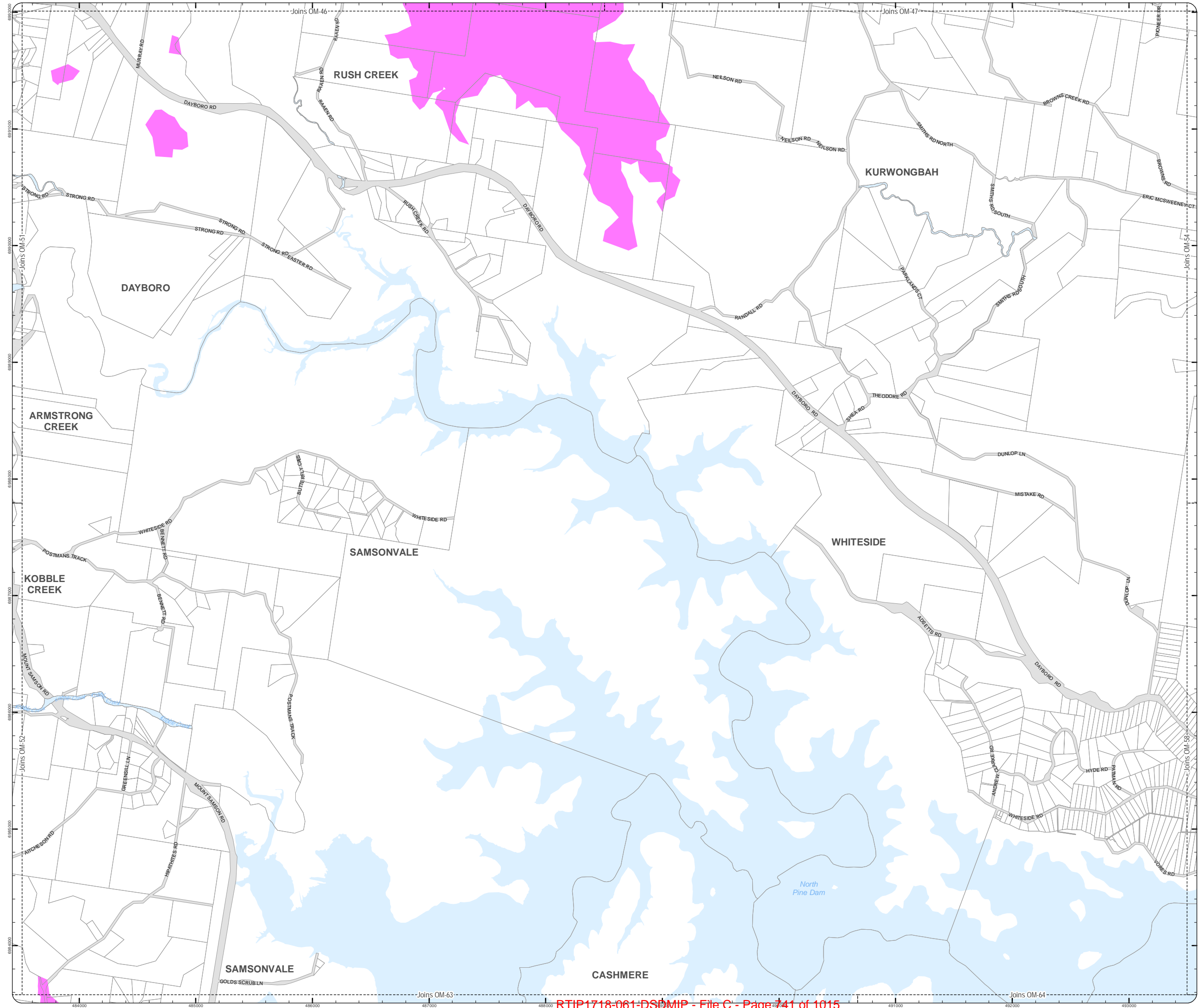
DCDB Version: April 2016  
Projection: Map Grid of Australia, Zone 56  
Horizontal Datum: Geocentric Datum of Australia 1994

**DISCLAIMER:** Some of the information shown in this document has been provided to Council from external third parties. Council makes no representation and gives no warranty about the accuracy, reliability, completeness or suitability for any particular purpose of the information. Persons should not rely on the information shown in this document to make any decision with financial or legal implications and should instead rely on their own enquiries. To the full extent that it is able to do so in law, Council disclaims all liability (including liability in negligence) for all costs, losses and damages (including indirect and consequential costs, losses and damages) caused by or arising from anyone using or relying on the information shown in this document for any purpose whatsoever.  
© Copyright Moreton Bay Regional Council 2017

DCDB (Version Apr 2016) is reproduced with the permission of the State of Queensland



**OM-53 SA  
Overlay Map**



Z:\Map Data\GIS\Planning Division\01 Planning Scheme\03 Major Amendment\_1\_2017\02 Mapping\02 State\_Dec2017\MO53\OM\_Scene\_Amenity.mxd

**PLANNING SCHEME  
OVERLAY MAP - SCENIC AMENITY**

- Property boundaries
- The Mill at Moreton Bay PDA
- Scenic amenity**
- Locally important
- Regionally significant

Please read the following notes about this map:

This overlay map only affects you if your property is in a locally important or regionally significant area, and you wish to develop (e.g. build or extend, change use, subdivide, clear native vegetation, fill or excavate).

This map shows areas having regionally significant and locally important scenic amenity value.

Regionally significant areas include land in the western part of the region above 140m AHD (AHD is Australian height datum, which is the altitude or elevation of the land).

Locally important areas include land in proximity to the foreshore at Scarborough, Redcliffe, Margate, Woody Point and Clontarf.

Inclusion in this map does not necessarily mean there are associated requirements.

Refer to the relevant zone code, local plan code and/or development codes for requirements associated with this overlay map.

For further information regarding this overlay map, please refer to the Overlay information sheet on Council's website ([www.moretonbay.qld.gov.au/mbrplanningscheme](http://www.moretonbay.qld.gov.au/mbrplanningscheme)) or contact council on 3205 0555.

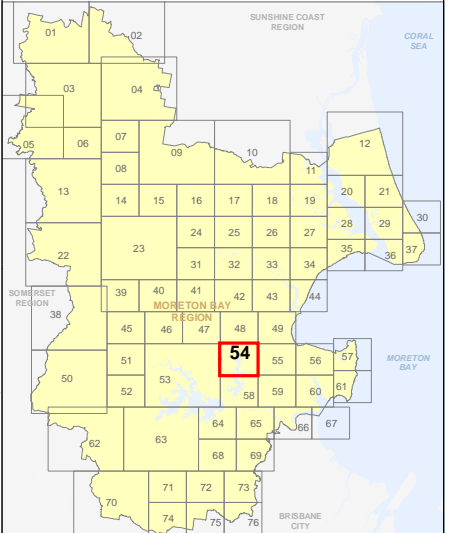
**For State Approval -  
Major Amendment 1 - December 2017**

0 200 400 600 Metres

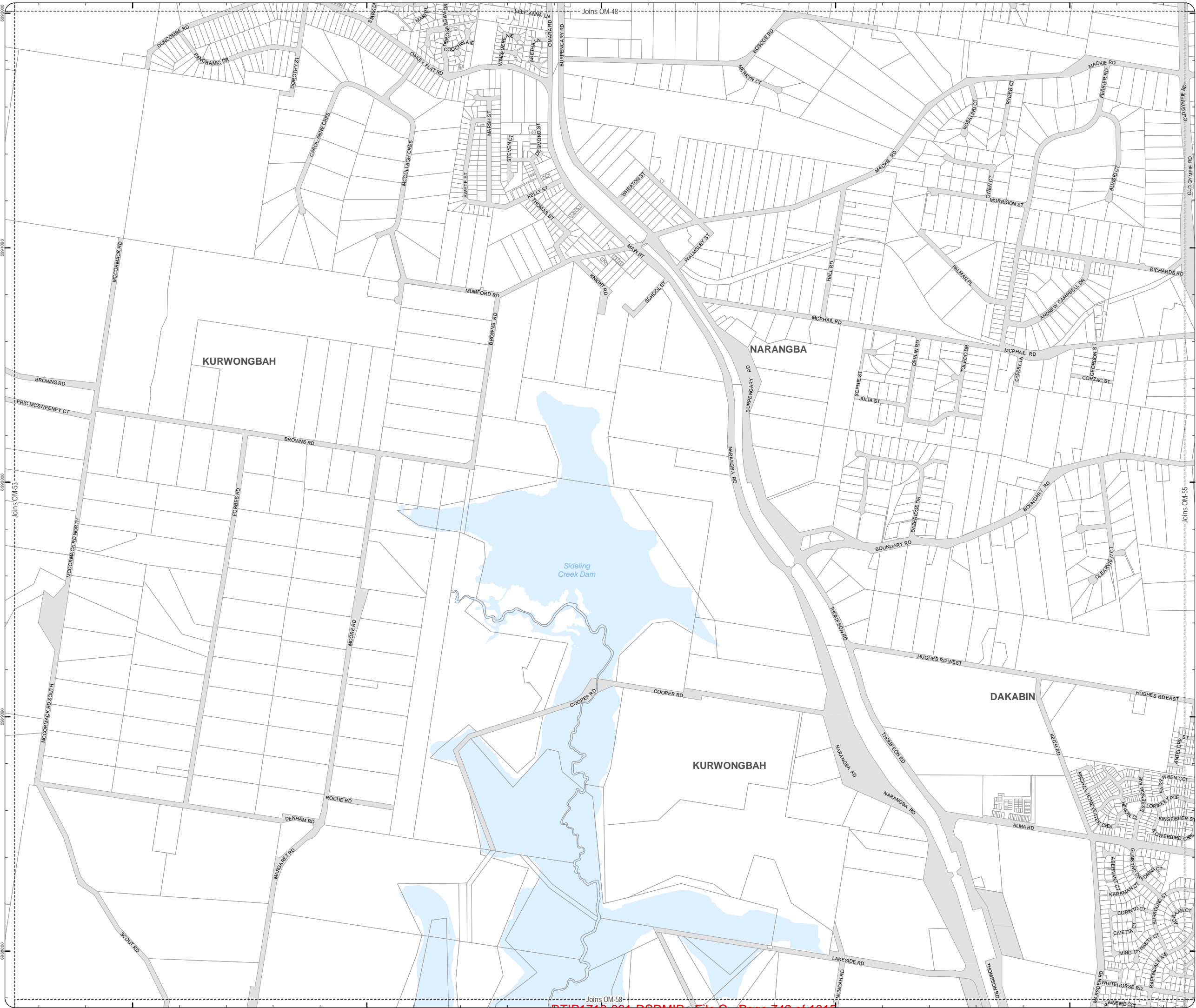
SCALE (A3): 1:15,000  
 DCDB Version: April 2016  
 Projection: Map Grid of Australia, Zone 56  
 Horizontal Datum: Geocentric Datum of Australia 1994

**DISCLAIMER:** Some of the information shown in this document has been provided to Council from external third parties. Council makes no representation and gives no warranty about the accuracy, reliability, completeness or suitability for any particular purpose of the information. Persons should not rely on the information shown in this document to make any decision with financial or legal implications and should instead rely on their own enquiries. To the full extent that it is able to do so in law, Council disclaims all liability (including liability in negligence) for all costs, losses and damages (including indirect and consequential costs, losses and damages) caused by or arising from anyone using or relying on the information shown in this document for any purpose whatsoever.  
 © Copyright Moreton Bay Regional Council 2017

DCDB (Version Apr 2016) is reproduced with the permission of the State of Queensland



**OM-54 SA  
Overlay Map**



**PLANNING SCHEME  
OVERLAY MAP - SCENIC AMENITY**

- Property boundaries
- The Mill at Moreton Bay PDA
- North Lakes Locality

- Scenic amenity
- Locally important
  - Regionally significant

Please read the following notes about this map:

This overlay map only affects you if your property is in a locally important or regionally significant area, and you wish to develop (e.g. build or extend, change use, subdivide, clear native vegetation, fill or excavate).

This map shows areas having regionally significant and locally important scenic amenity value.

Regionally significant areas include land in the western part of the region above 140m AHD (AHD is Australian height datum, which is the altitude or elevation of the land).

Locally important areas include land in proximity to the foreshore at Scarborough, Redcliffe, Margate, Woody Point and Clontarf.

Inclusion in this map does not necessarily mean there are associated requirements.

Refer to the relevant zone code, local plan code and/or development codes for requirements associated with this overlay map.

For further information regarding this overlay map, please refer to the Overlay information sheet on Council's website ([www.moretonbay.qld.gov.au/mbrplanningscheme](http://www.moretonbay.qld.gov.au/mbrplanningscheme)) or contact council on 3205 0555.

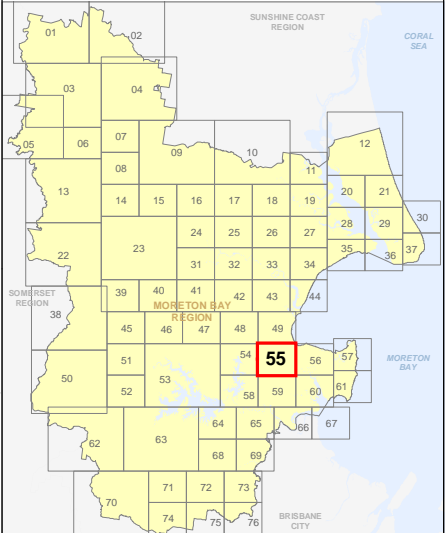
**For State Approval -  
Major Amendment 1 - December 2017**

0 200 400 600 Metres

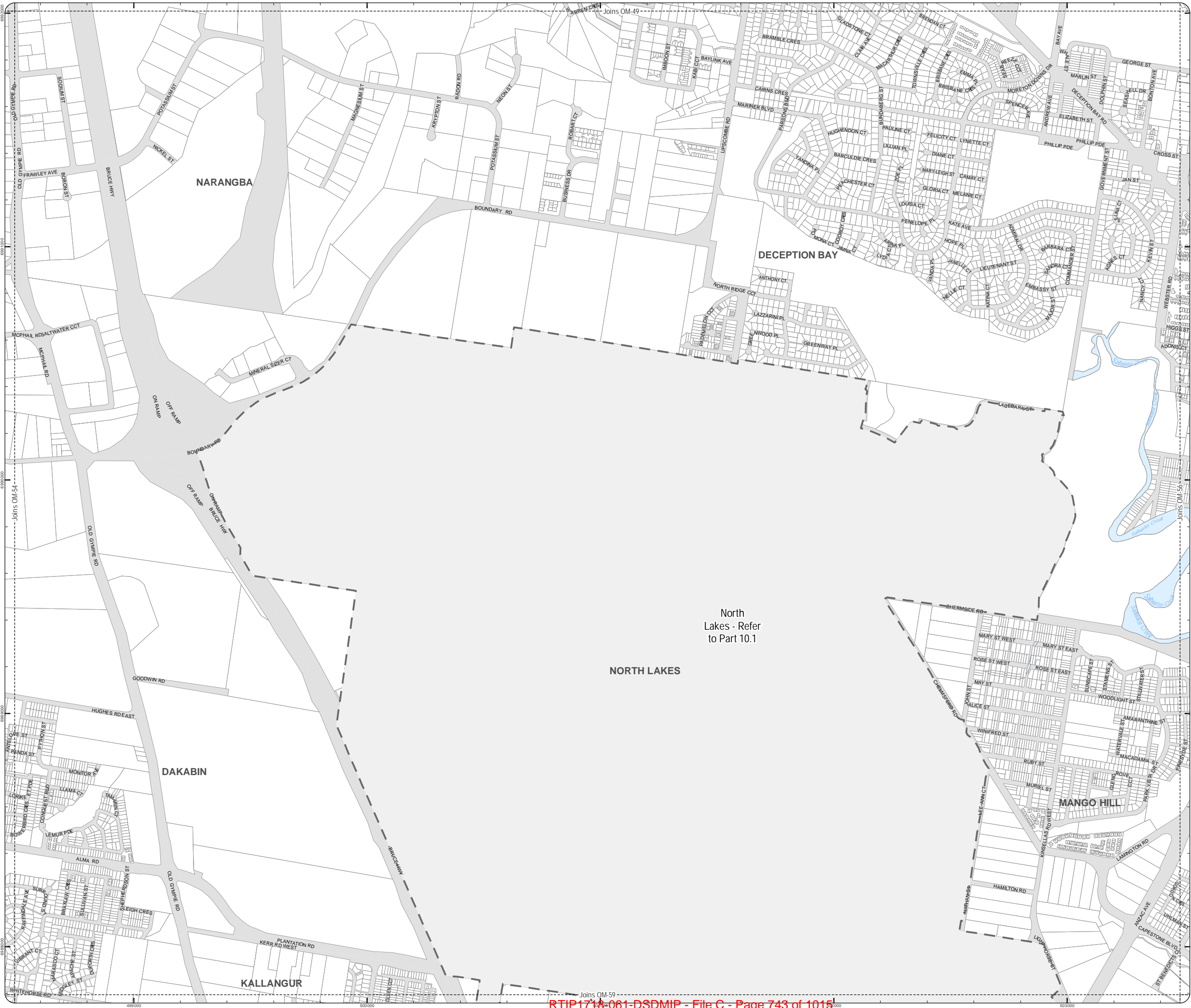
SCALE (A3): 1:15,000  
DCDB Version: April 2016  
Projection: Map Grid of Australia, Zone 56  
Horizontal Datum: Geocentric Datum of Australia 1994

**DISCLAIMER:** Some of the information shown in this document has been provided to Council from external third parties. Council makes no representation and gives no warranty about the accuracy, reliability, completeness or suitability for any particular purpose of the information. Persons should not rely on the information shown in this document to make any decision with financial or legal implications and should instead rely on their own enquiries. To the full extent that it is able to do so in law, Council disclaims all liability (including liability in negligence) for all costs, losses and damages (including indirect and consequential costs, losses and damages) caused by or arising from anyone using or relying on the information shown in this document for any purpose whatsoever. © Copyright Moreton Bay Regional Council 2017

DCDB (Version Apr 2016) is reproduced with the permission of the State of Queensland



**OM-55 SA  
Overlay Map**



**PLANNING SCHEME  
OVERLAY MAP - SCENIC AMENITY**

- Property boundaries
- The Mill at Moreton Bay PDA
- Scenic amenity**
- Locally important
- Regionally significant

Please read the following notes about this map:

This overlay map only affects you if your property is in a locally important or regionally significant area, and you wish to develop (e.g. build or extend, change use, subdivide, clear native vegetation, fill or excavate).

This map shows areas having regionally significant and locally important scenic amenity value.

Regionally significant areas include land in the western part of the region above 140m AHD (AHD is Australian height datum, which is the altitude or elevation of the land).

Locally important areas include land in proximity to the foreshore at Scarborough, Redcliffe, Margate, Woody Point and Clontarf.

Inclusion in this map does not necessarily mean there are associated requirements.

Refer to the relevant zone code, local plan code and/or development codes for requirements associated with this overlay map.

For further information regarding this overlay map, please refer to the Overlay information sheet on Council's website ([www.moretonbay.qld.gov.au/mbrplanningscheme](http://www.moretonbay.qld.gov.au/mbrplanningscheme)) or contact council on 3205 0555.

**For State Approval -  
Major Amendment 1 - December 2017**

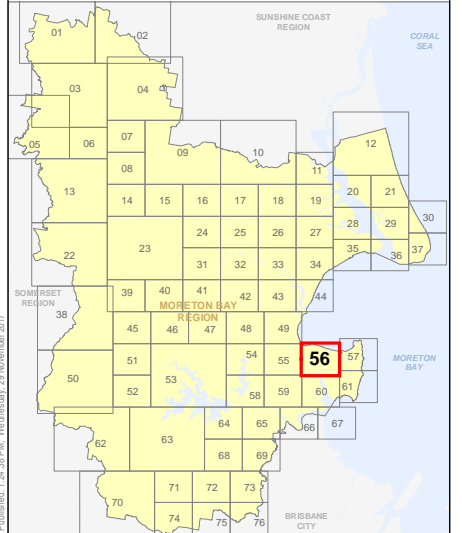


SCALE (A3): 1:15,000

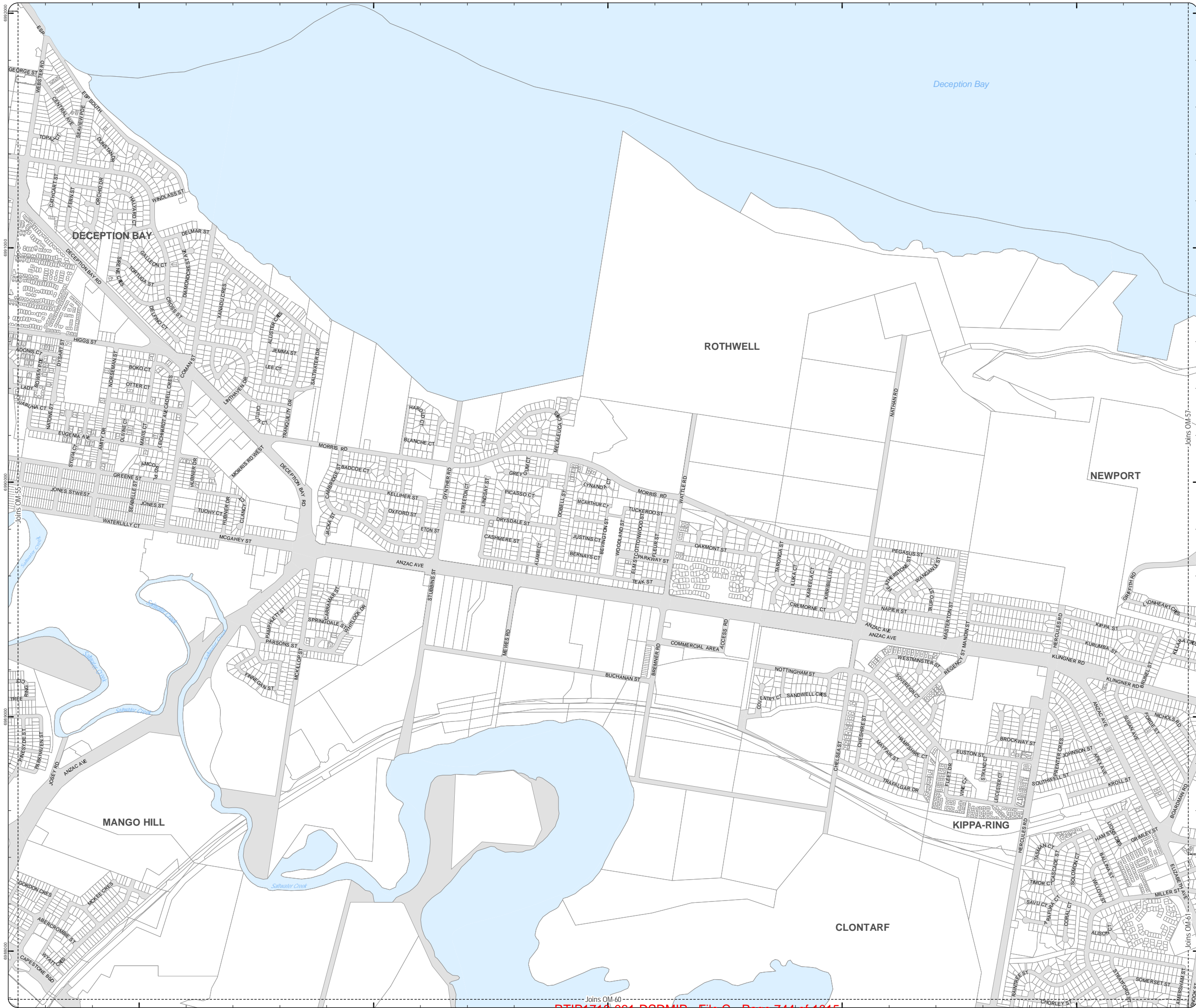
DCDB Version: April 2016  
Projection: Map Grid of Australia, Zone 56  
Horizontal Datum: Geocentric Datum of Australia 1994

**DISCLAIMER:** Some of the information shown in this document has been provided to Council from external third parties. Council makes no representation and gives no warranty about the accuracy, reliability, completeness or suitability for any particular purpose of the information. Persons should not rely on the information shown in this document to make any decision with financial or legal implications and should instead rely on their own enquiries. To the full extent that it is able to do so in law, Council disclaims all liability (including liability in negligence) for all costs, losses and damages (including indirect and consequential costs, losses and damages) caused by or arising from anyone using or relying on the information shown in this document for any purpose whatsoever.  
© Copyright Moreton Bay Regional Council 2017

DCDB (Version April 2016) is reproduced with the permission of the State of Queensland



**OM-56 SA  
Overlay Map**



**PLANNING SCHEME  
OVERLAY MAP - SCENIC AMENITY**

- Property boundaries
- The Mill at Moreton Bay PDA

- Scenic amenity
- Locally important
  - Regionally significant

Please read the following notes about this map:

This overlay map only affects you if your property is in a locally important or regionally significant area, and you wish to develop (e.g. build or extend, change use, subdivide, clear native vegetation, fill or excavate).

This map shows areas having regionally significant and locally important scenic amenity value.

Regionally significant areas include land in the western part of the region above 140m AHD (AHD is Australian height datum, which is the altitude or elevation of the land).

Locally important areas include land in proximity to the foreshore at Scarborough, Redcliffe, Margate, Woody Point and Clontarf.

Inclusion in this map does not necessarily mean there are associated requirements.

Refer to the relevant zone code, local plan code and/or development codes for requirements associated with this overlay map.

For further information regarding this overlay map, please refer to the Overlay information sheet on Council's website ([www.moretonbay.qld.gov.au/mbrplanningscheme](http://www.moretonbay.qld.gov.au/mbrplanningscheme)) or contact council on 3205 0555.

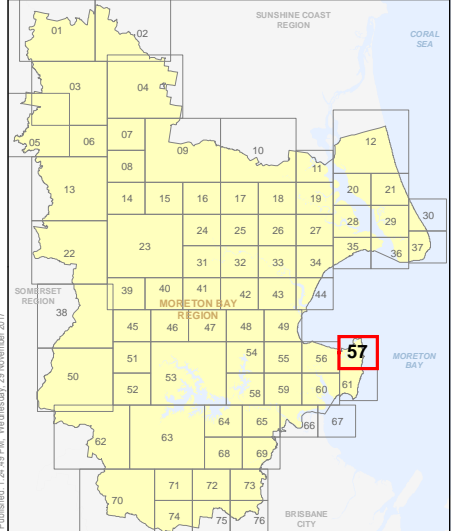
**For State Approval -  
Major Amendment 1 - December 2017**

0 200 400 600 Metres

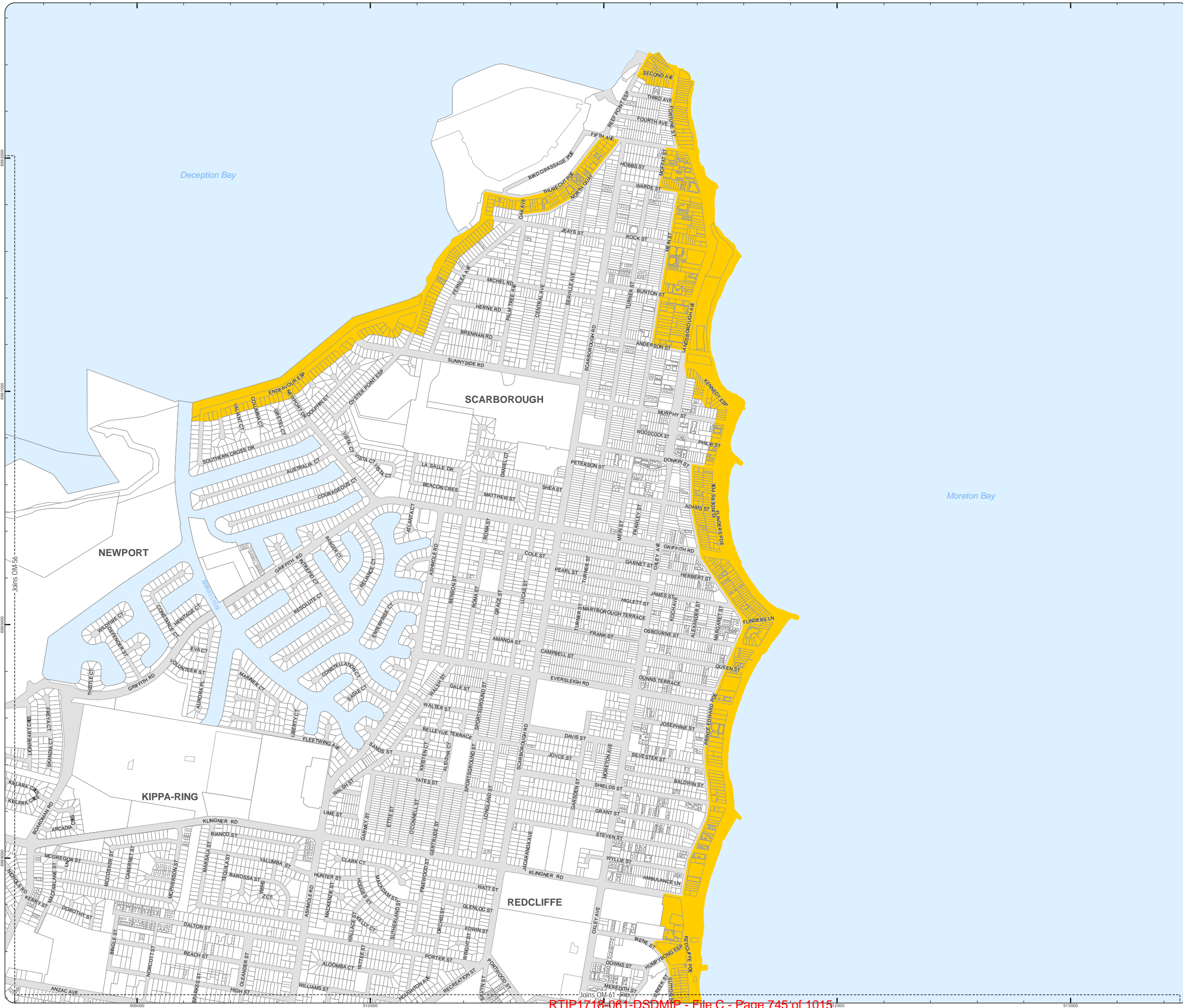
SCALE (A3): 1:15,000  
DCDB Version: April 2016  
Projection: Map Grid of Australia, Zone 56  
Horizontal Datum: Geocentric Datum of Australia 1994

**DISCLAIMER:** Some of the information shown in this document has been provided to Council from external third parties. Council makes no representation and gives no warranty about the accuracy, reliability, completeness or suitability for any particular purpose of the information. Persons should not rely on the information shown in this document to make any decision with financial or legal implications and should instead rely on their own enquiries. To the full extent that it is able to do so in law, Council disclaims all liability (including liability in negligence) for all costs, losses and damages (including indirect and consequential costs, losses and damages) caused by or arising from anyone using or relying on the information shown in this document for any purpose whatsoever. © Copyright Moreton Bay Regional Council 2017

DCDB (Version Apr 2016) is reproduced with the permission of the State of Queensland



**OM-57 SA  
Overlay Map**





**PLANNING SCHEME  
OVERLAY MAP - SCENIC AMENITY**

- Property boundaries
- The Mill at Moreton Bay PDA

- Scenic amenity
- Locally important
  - Regionally significant

Please read the following notes about this map:

This overlay map only affects you if your property is in a locally important or regionally significant area, and you wish to develop (e.g. build or extend, change use, subdivide, clear native vegetation, fill or excavate).

This map shows areas having regionally significant and locally important scenic amenity value.

Regionally significant areas include land in the western part of the region above 140m AHD (AHD is Australian height datum, which is the altitude or elevation of the land).

Locally important areas include land in proximity to the foreshore at Scarborough, Redcliffe, Margate, Woody Point and Clontarf.

Inclusion in this map does not necessarily mean there are associated requirements.

Refer to the relevant zone code, local plan code and/or development codes for requirements associated with this overlay map.

For further information regarding this overlay map, please refer to the Overlay information sheet on Council's website ([www.moretonbay.qld.gov.au/mbrplanningscheme](http://www.moretonbay.qld.gov.au/mbrplanningscheme)) or contact council on 3205 0555.

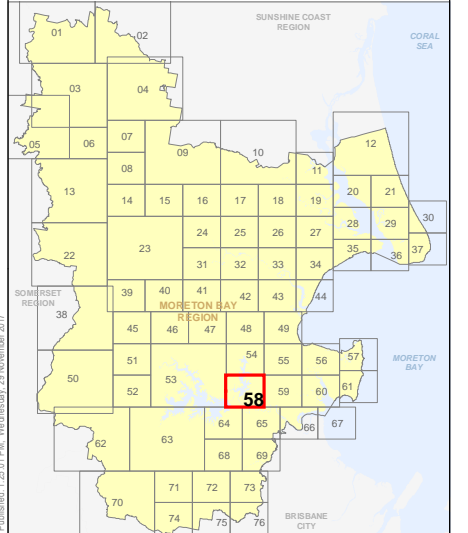
**For State Approval -  
Major Amendment 1 - December 2017**

0 200 400 600 Metres

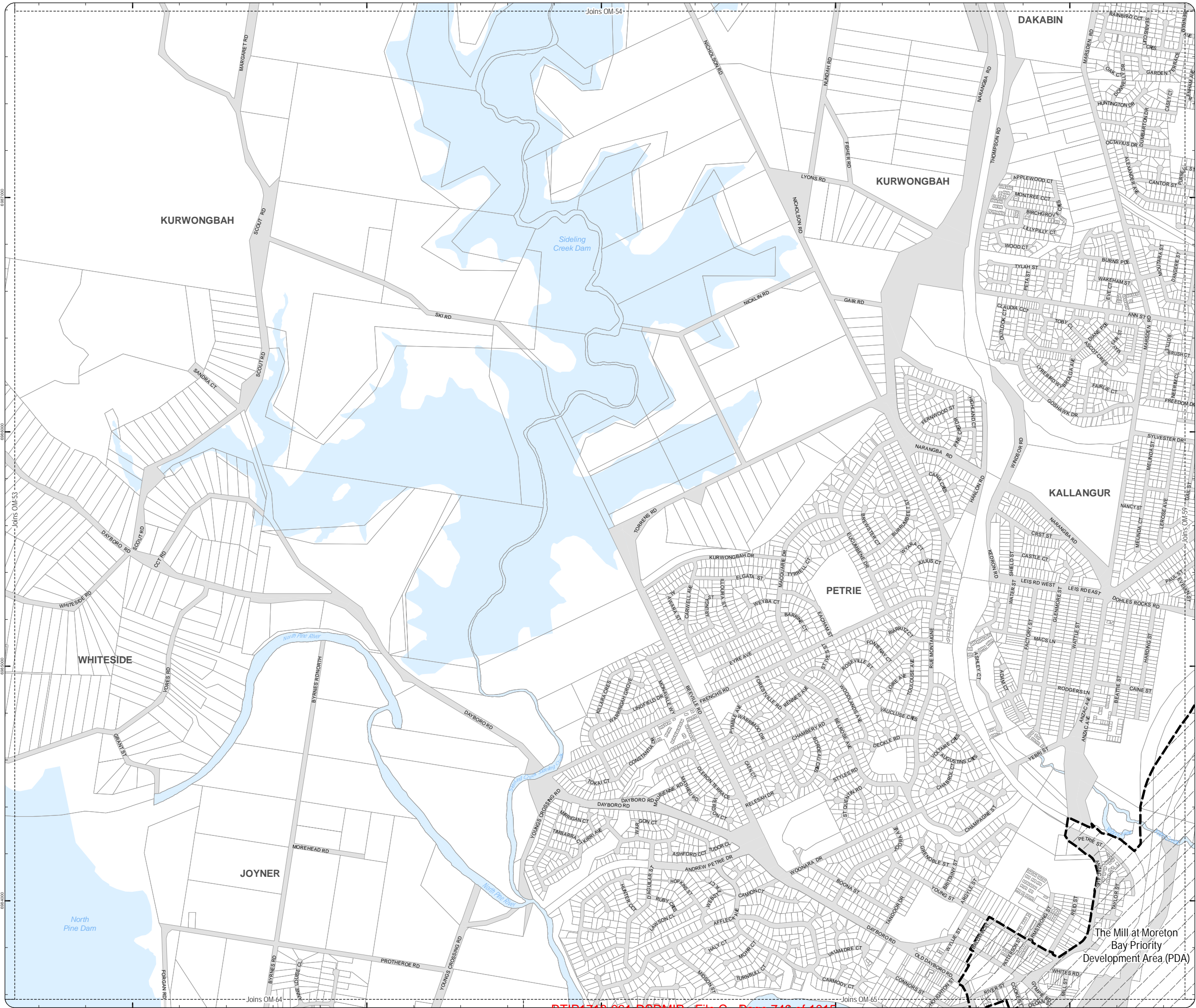
SCALE (A3): 1:15,000  
DCDB Version: April 2016  
Projection: Map Grid of Australia, Zone 56  
Horizontal Datum: Geocentric Datum of Australia 1994

**DISCLAIMER:** Some of the information shown in this document has been provided to Council from external third parties. Council makes no representation and gives no warranty about the accuracy, reliability, completeness or suitability for any particular purpose of the information. Persons should not rely on the information shown in this document to make any decision with financial or legal implications and should instead rely on their own enquiries. To the full extent that it is able to do so in law, Council disclaims all liability (including liability in negligence) for all costs, losses and damages (including indirect and consequential costs, losses and damages) caused by or arising from anyone using or relying on the information shown in this document for any purpose whatsoever. © Copyright Moreton Bay Regional Council 2017




DCDB (Version Apr 2016) is reproduced with the permission of the State of Queensland





**OM-58 SA  
Overlay Map**



**PLANNING SCHEME  
OVERLAY MAP - SCENIC AMENITY**

-  Property boundaries
-  The Mill at Moreton Bay PDA
-  North Lakes Locality

- Scenic amenity
-  Locally important
  -  Regionally significant

Please read the following notes about this map:

This overlay map only affects you if your property is in a locally important or regionally significant area, and you wish to develop (e.g. build or extend, change use, subdivide, clear native vegetation, fill or excavate).

This map shows areas having regionally significant and locally important scenic amenity value.

Regionally significant areas include land in the western part of the region above 140m AHD (AHD is Australian height datum, which is the altitude or elevation of the land).

Locally important areas include land in proximity to the foreshore at Scarborough, Redcliffe, Margate, Woody Point and Clontarf.

Inclusion in this map does not necessarily mean there are associated requirements.

Refer to the relevant zone code, local plan code and/or development codes for requirements associated with this overlay map.

For further information regarding this overlay map, please refer to the overlay information sheet on Council's website ([www.moretonbay.qld.gov.au/mbrplanningscheme](http://www.moretonbay.qld.gov.au/mbrplanningscheme)) or contact council on 3205 0555.

**For State Approval -  
Major Amendment 1 - December 2017**

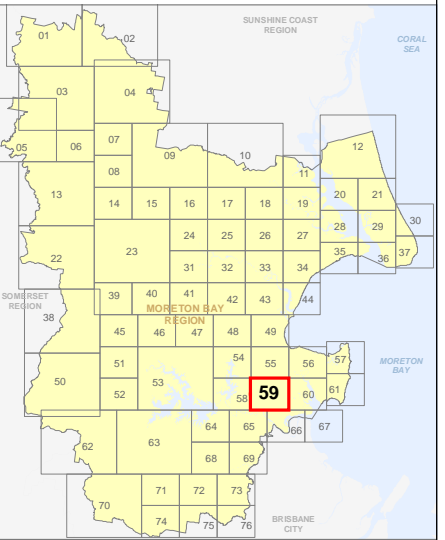
0 200 400 600 Metres

SCALE (A3): 1:15,000

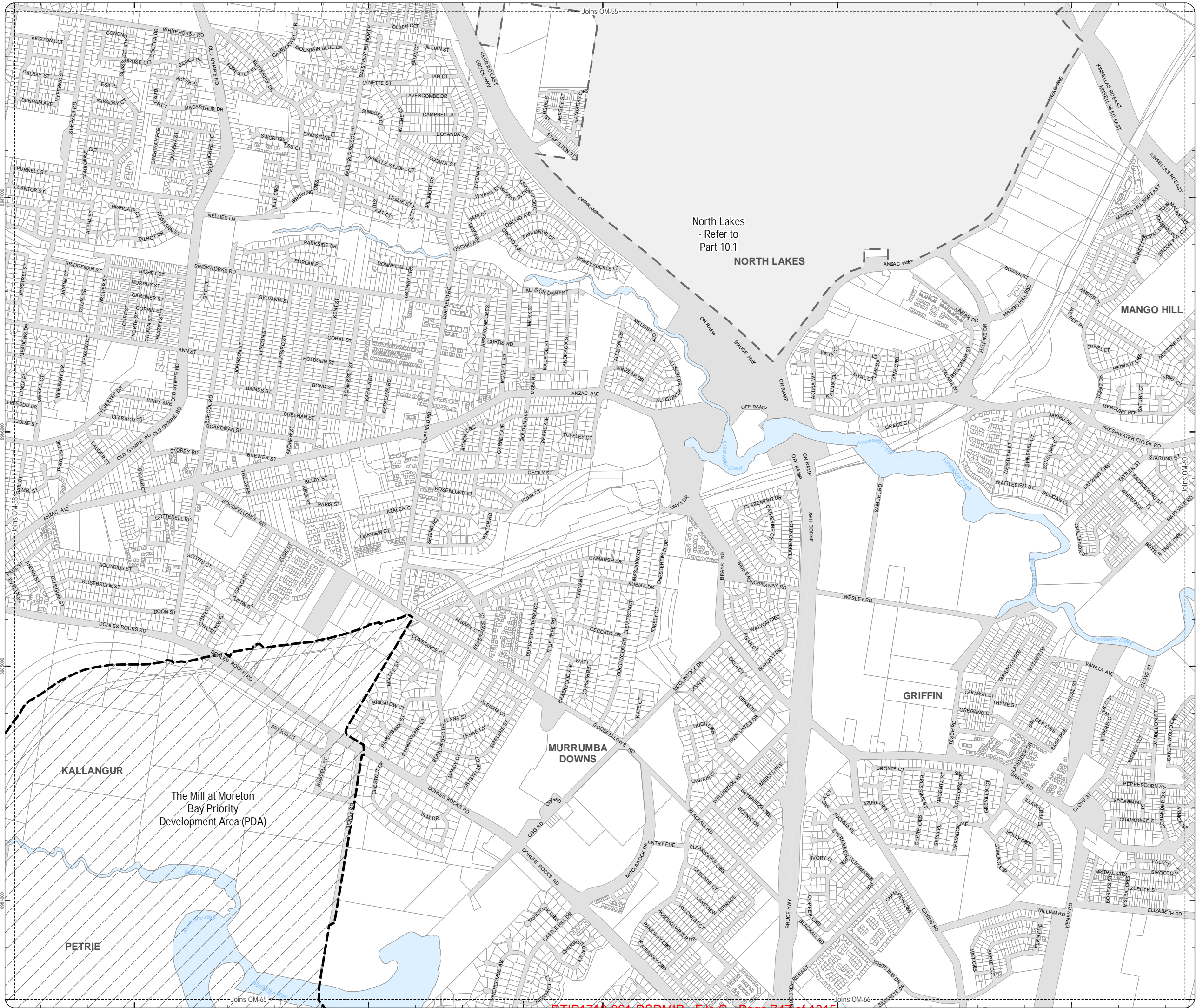
DCDB Version: April 2016  
Projection: Map Grid of Australia, Zone 56  
Horizontal Datum: Geocentric Datum of Australia 1994

**DISCLAIMER:** Some of the information shown in this document has been provided to Council from external third parties. Council makes no representation and gives no warranty about the accuracy, reliability, completeness or suitability for any particular purpose of the information. Persons should not rely on the information shown in this document to make any decision with financial or legal implications and should instead rely on their own enquiries. To the full extent that it is able to do so in law, Council disclaims all liability (including liability in negligence) for all costs, losses and damages (including indirect and consequential costs, losses and damages) caused by or arising from anyone using or relying on the information shown in this document for any purpose whatsoever. © Copyright Moreton Bay Regional Council 2017

DCDB (Version Apr 2016) is reproduced with the permission of the State of Queensland



**OM-59 SA  
Overlay Map**



The Mill at Moreton Bay Priority Development Area (PDA)

North Lakes - Refer to Part 10.1

**NORTH LAKES**

**MANGO HILL**

**GRIFFIN**

**MURRUMBA DOWNS**

**KALLANGUR**

**PETRIE**

**PLANNING SCHEME  
OVERLAY MAP - SCENIC AMENITY**

- Property boundaries
- The Mill at Moreton Bay PDA

- Scenic amenity
- Locally important
  - Regionally significant

Please read the following notes about this map:

This overlay map only affects you if your property is in a locally important or regionally significant area, and you wish to develop (e.g. build or extend, change use, subdivide, clear native vegetation, fill or excavate).

This map shows areas having regionally significant and locally important scenic amenity value.

Regionally significant areas include land in the western part of the region above 140m AHD (AHD is Australian height datum, which is the altitude or elevation of the land).

Locally important areas include land in proximity to the foreshore at Scarborough, Redcliffe, Margate, Woody Point and Clontarf.

Inclusion in this map does not necessarily mean there are associated requirements.

Refer to the relevant zone code, local plan code and/or development codes for requirements associated with this overlay map.

For further information regarding this overlay map, please refer to the Overlay information sheet on Council's website ([www.moretonbay.qld.gov.au/mbrplanningscheme](http://www.moretonbay.qld.gov.au/mbrplanningscheme)) or contact council on 3205 0555.

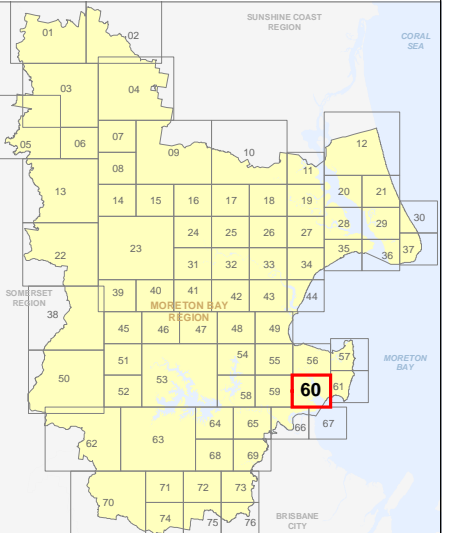
**For State Approval -  
Major Amendment 1 - December 2017**

0 200 400 600 Metres

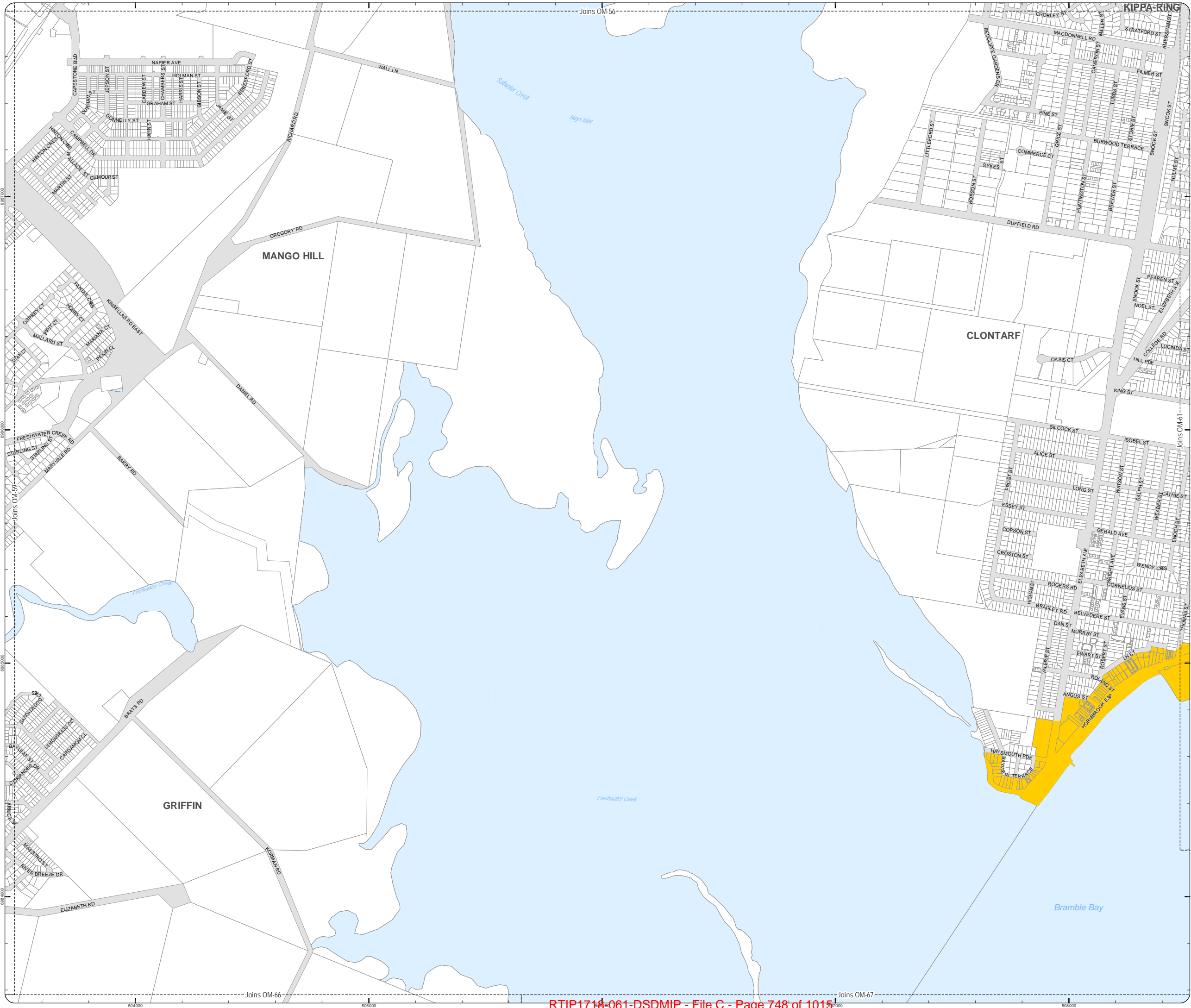
SCALE (A3): 1:15,000  
DCDB Version: April 2016  
Projection: Map Grid of Australia, Zone 56  
Horizontal Datum: Geocentric Datum of Australia 1994

**DISCLAIMER:** Some of the information shown in this document has been provided to Council from external third parties. Council makes no representation and gives no warranty about the accuracy, reliability, completeness or suitability for any particular purpose of the information. Persons should not rely on the information shown in this document to make any decision with financial or legal implications and should instead rely on their own enquiries. To the full extent that it is able to do so in law, Council disclaims all liability (including liability in negligence) for all costs, losses and damages (including indirect and consequential costs, losses and damages) caused by or arising from anyone using or relying on the information shown in this document for any purpose whatsoever. © Copyright Moreton Bay Regional Council 2017

DCDB (Version Apr 2016) is reproduced with the permission of the State of Queensland



**OM-60 SA  
Overlay Map**



Z:\Map Data\GIS\Planning Division\01 Planning Scheme\03 Major Amendment\_1\_2017\02 Mapping\02 State\_Dec2017\MapDocs\OM\_Scenz\_Amenity.mxd

**PLANNING SCHEME  
OVERLAY MAP - SCENIC AMENITY**

- Property boundaries
- The Mill at Moreton Bay PDA
- Scenic amenity**
- Locally important
- Regionally significant

Please read the following notes about this map:

This overlay map only affects you if your property is in a locally important or regionally significant area, and you wish to develop (e.g. build or extend, change use, subdivide, clear native vegetation, fill or excavate).

This map shows areas having regionally significant and locally important scenic amenity value.

Regionally significant areas include land in the western part of the region above 140m AHD (AHD is Australian height datum, which is the altitude or elevation of the land).

Locally important areas include land in proximity to the foreshore at Scarborough, Redcliffe, Margate, Woody Point and Clontarf.

Inclusion in this map does not necessarily mean there are associated requirements.

Refer to the relevant zone code, local plan code and/or development codes for requirements associated with this overlay map.

For further information regarding this overlay map, please refer to the Overlay information sheet on Council's website ([www.moretonbay.qld.gov.au/mbrplanningscheme](http://www.moretonbay.qld.gov.au/mbrplanningscheme)) or contact council on 3205 0555.

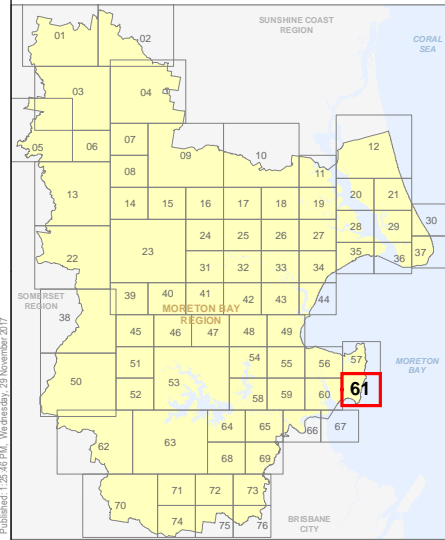
**For State Approval -  
Major Amendment 1 - December 2017**



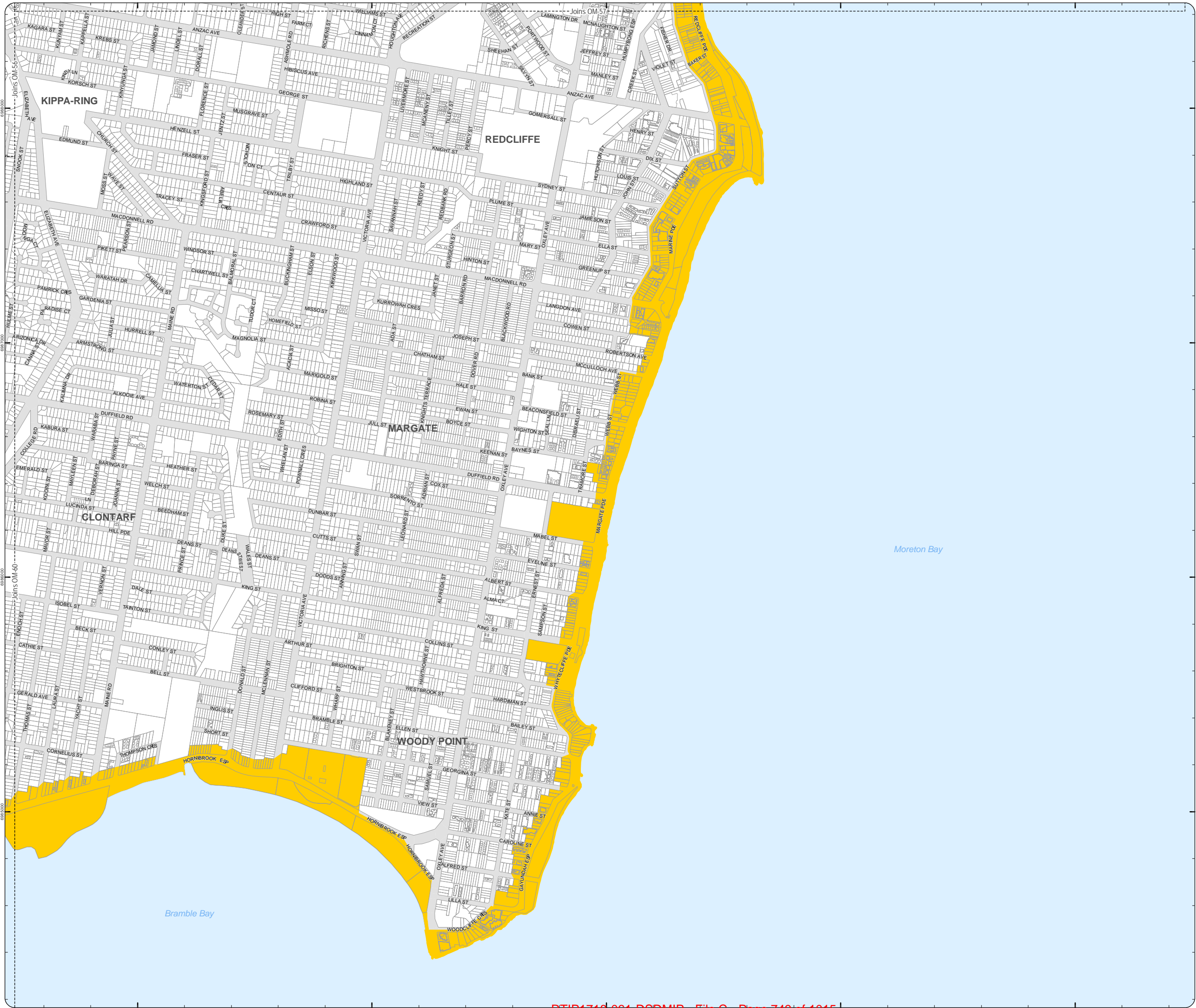
SCALE (A3): 1:15,000  
DCDB Version: April 2016  
Projection: Map Grid of Australia, Zone 56  
Horizontal Datum: Geocentric Datum of Australia 1994

**DISCLAIMER:** Some of the information shown in this document has been provided to Council from external third parties. Council makes no representation and gives no warranty about the accuracy, reliability, completeness or suitability for any particular purpose of the information. Persons should not rely on the information shown in this document to make any decision with financial or legal implications and should instead rely on their own enquiries. To the full extent that it is able to do so in law, Council disclaims all liability (including liability in negligence) for all costs, losses and damages (including indirect and consequential costs, losses and damages) caused by or arising from anyone using or relying on the information shown in this document for any purpose whatsoever.  
© Copyright Moreton Bay Regional Council 2017

DCDB (Version Apr 2016) is reproduced with the permission of the State of Queensland



**OM-61 SA  
Overlay Map**



Z:\MapData\GIS\Planning\Division01\Planning\_Schemes\03\_Major\_Amendment\_1\_2017\02\_Mapping\02\_State\_Dec2017\Map\03\_OM\_Scenic\_Amenity.mxd

**PLANNING SCHEME  
OVERLAY MAP - SCENIC AMENITY**

- Property boundaries
- The Mill at Moreton Bay PDA
- Scenic amenity**
- Locally important
- Regionally significant

Please read the following notes about this map:

This overlay map only affects you if your property is in a locally important or regionally significant area, and you wish to develop (e.g. build or extend, change use, subdivide, clear native vegetation, fill or excavate).

This map shows areas having regionally significant and locally important scenic amenity value.

Regionally significant areas include land in the western part of the region above 140m AHD (AHD is Australian height datum, which is the altitude or elevation of the land).

Locally important areas include land in proximity to the foreshore at Scarborough, Redcliffe, Margate, Woody Point and Clontarf.

Inclusion in this map does not necessarily mean there are associated requirements.

Refer to the relevant zone code, local plan code and/or development codes for requirements associated with this overlay map.

For further information regarding this overlay map, please refer to the Overlay information sheet on Council's website ([www.moretonbay.qld.gov.au/mbrplanningscheme](http://www.moretonbay.qld.gov.au/mbrplanningscheme)) or contact council on 3205 0555.

**For State Approval -  
Major Amendment 1 - December 2017**

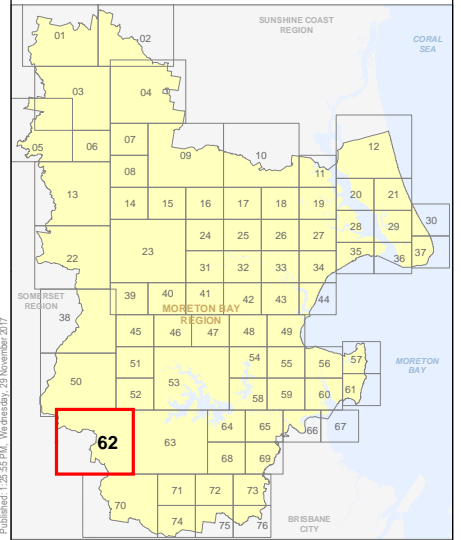
0 400 800 1,200 Metres

SCALE (A3): 1:30,000

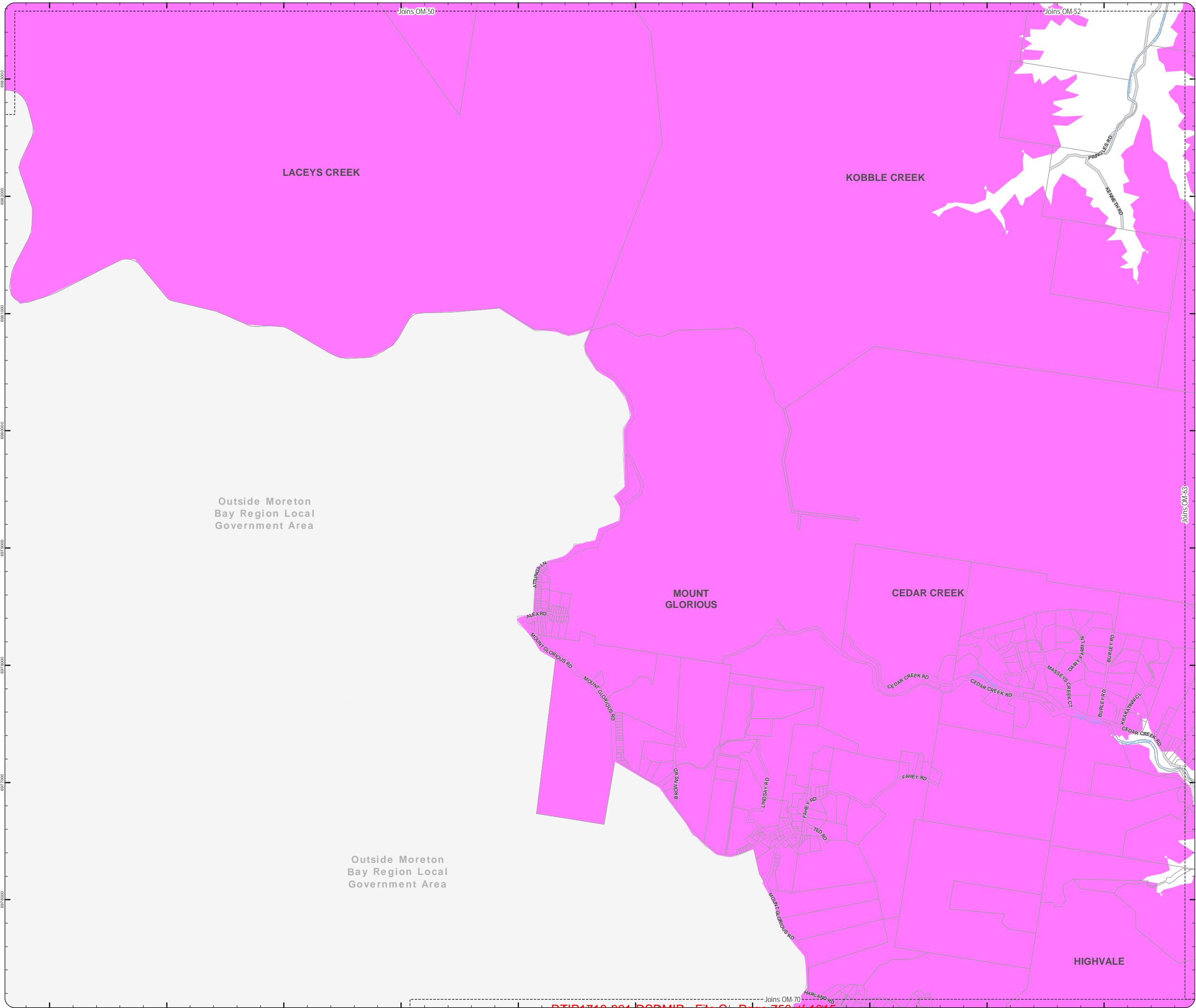
DCDB Version: April 2016  
Projection: Map Grid of Australia, Zone 56  
Horizontal Datum: Geocentric Datum of Australia 1994

**DISCLAIMER:** Some of the information shown in this document has been provided to Council from external third parties. Council makes no representation and gives no warranty about the accuracy, reliability, completeness or suitability for any particular purpose of the information. Persons should not rely on the information shown in this document to make any decision with financial or legal implications and should instead rely on their own enquiries. To the full extent that it is able to do so in law, Council disclaims all liability (including liability in negligence) for all costs, losses and damages (including indirect and consequential costs, losses and damages) caused by or arising from anyone using or relying on the information shown in this document for any purpose whatsoever.  
© Copyright Moreton Bay Regional Council 2017

DCDB (Version Apr 2016) is reproduced with the permission of the State of Queensland



**OM-62 SA  
Overlay Map**



Z:\Map Data\GIS\Planning Division\01 Planning Schemes\03 Major Amendment\_1\_2017\02 Mapping\02 State Dec\2017\MO\03\OM\_Scenic\_Amenity.mxd

**PLANNING SCHEME  
OVERLAY MAP - SCENIC AMENITY**

- Property boundaries
- The Mill at Moreton Bay PDA
- Scenic amenity**
- Locally important
- Regionally significant

Please read the following notes about this map:

This overlay map only affects you if your property is in a locally important or regionally significant area, and you wish to develop (e.g. build or extend, change use, subdivide, clear native vegetation, fill or excavate).

This map shows areas having regionally significant and locally important scenic amenity value.

Regionally significant areas include land in the western part of the region above 140m AHD (AHD is Australian height datum, which is the altitude or elevation of the land).

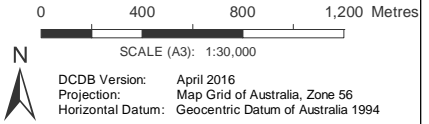
Locally important areas include land in proximity to the foreshore at Scarborough, Redcliffe, Margate, Woody Point and Clontarf.

Inclusion in this map does not necessarily mean there are associated requirements.

Refer to the relevant zone code, local plan code and/or development codes for requirements associated with this overlay map.

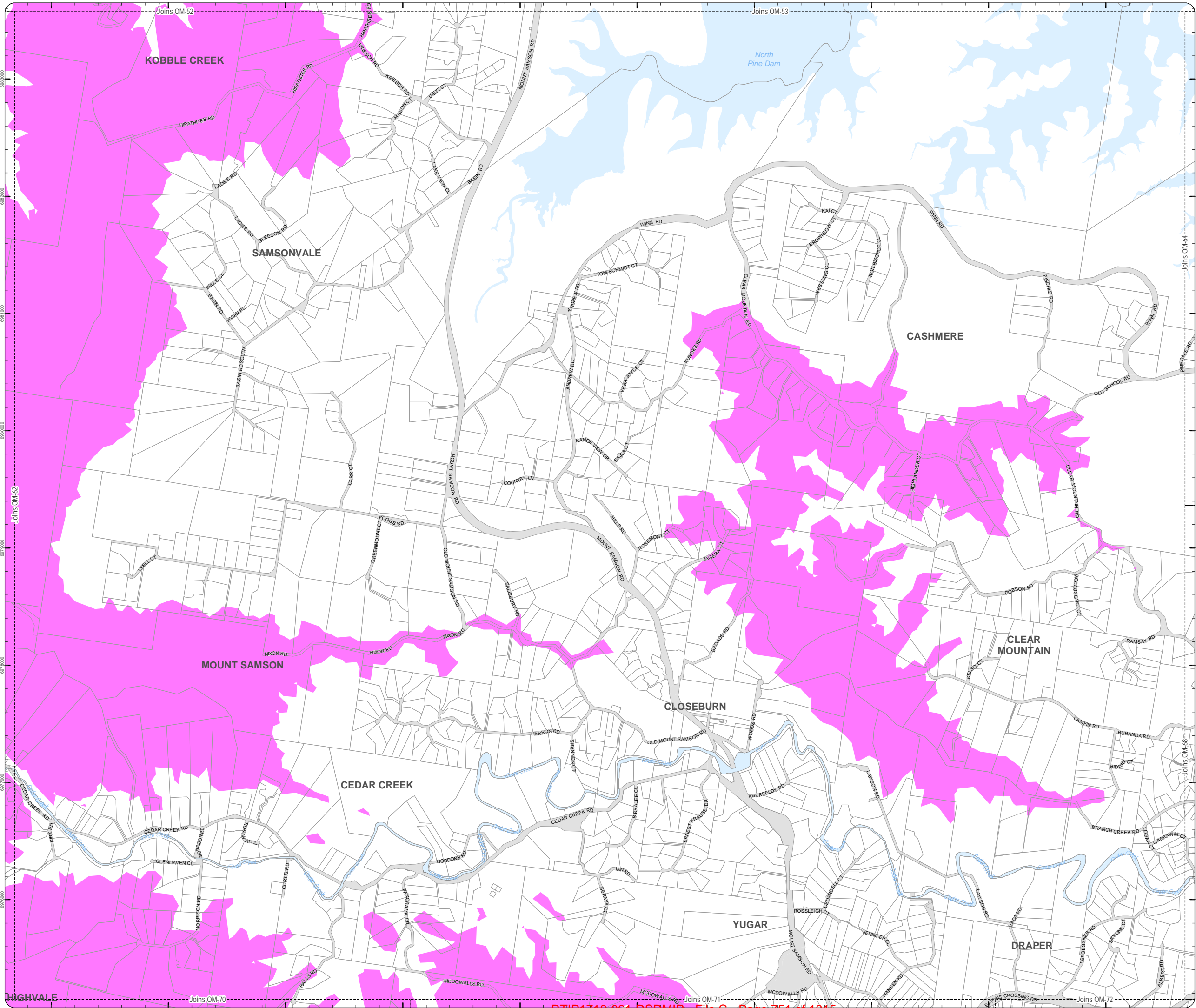
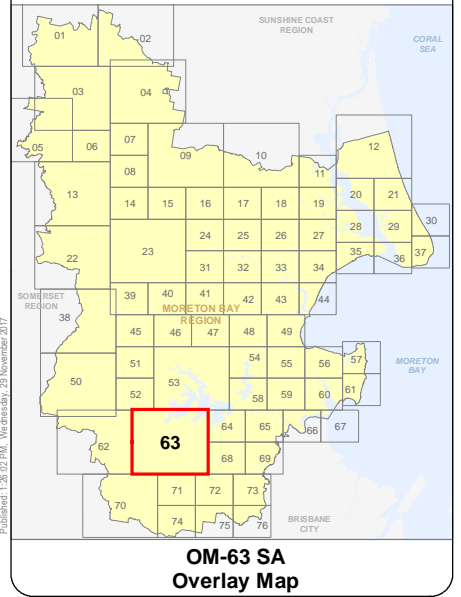
For further information regarding this overlay map, please refer to the Overlay information sheet on Council's website ([www.moretonbay.qld.gov.au/mbrplanningscheme](http://www.moretonbay.qld.gov.au/mbrplanningscheme)) or contact council on 3205 0555.

**For State Approval -  
Major Amendment 1 - December 2017**



**DISCLAIMER:** Some of the information shown in this document has been provided to Council from external third parties. Council makes no representation and gives no warranty about the accuracy, reliability, completeness or suitability for any particular purpose of the information. Persons should not rely on the information shown in this document to make any decision with financial or legal implications and should instead rely on their own enquiries. To the full extent that it is able to do so in law, Council disclaims all liability (including liability in negligence) for all costs, losses and damages (including indirect and consequential costs, losses and damages) caused by or arising from anyone using or relying on the information shown in this document for any purpose whatsoever.  
© Copyright Moreton Bay Regional Council 2017

DCDB (Version April 2016) is reproduced with the permission of the State of Queensland



Z:\Map Data\GIS\Planning\Division01\Planning\Scheme03\_Major\_Amendment\_1\_2017\02\_Mapping\02\_State\_Dec2017\MO63\OM\_Scenic\_Amenity.mxd

**PLANNING SCHEME  
OVERLAY MAP - SCENIC AMENITY**

- Property boundaries
- The Mill at Moreton Bay PDA
- Scenic amenity**
- Locally important
- Regionally significant

Please read the following notes about this map:

This overlay map only affects you if your property is in a locally important or regionally significant area, and you wish to develop (e.g. build or extend, change use, subdivide, clear native vegetation, fill or excavate).

This map shows areas having regionally significant and locally important scenic amenity value.

Regionally significant areas include land in the western part of the region above 140m AHD (AHD is Australian height datum, which is the altitude or elevation of the land).

Locally important areas include land in proximity to the foreshore at Scarborough, Redcliffe, Margate, Woody Point and Clontarf.

Inclusion in this map does not necessarily mean there are associated requirements.

Refer to the relevant zone code, local plan code and/or development codes for requirements associated with this overlay map.

For further information regarding this overlay map, please refer to the Overlay information sheet on Council's website ([www.moretonbay.qld.gov.au/mbrplanningscheme](http://www.moretonbay.qld.gov.au/mbrplanningscheme)) or contact council on 3205 0555.

**For State Approval -  
Major Amendment 1 - December 2017**

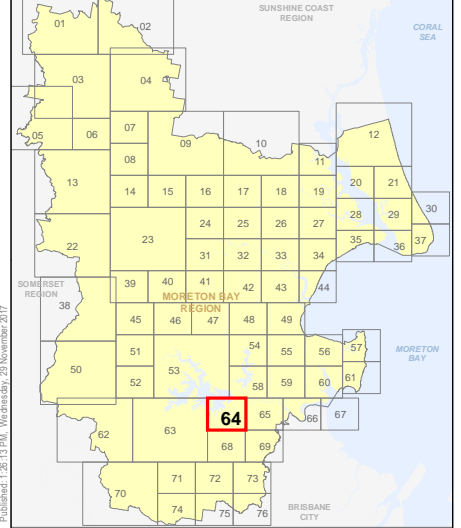
0 200 400 600 Metres

SCALE (A3): 1:15,000

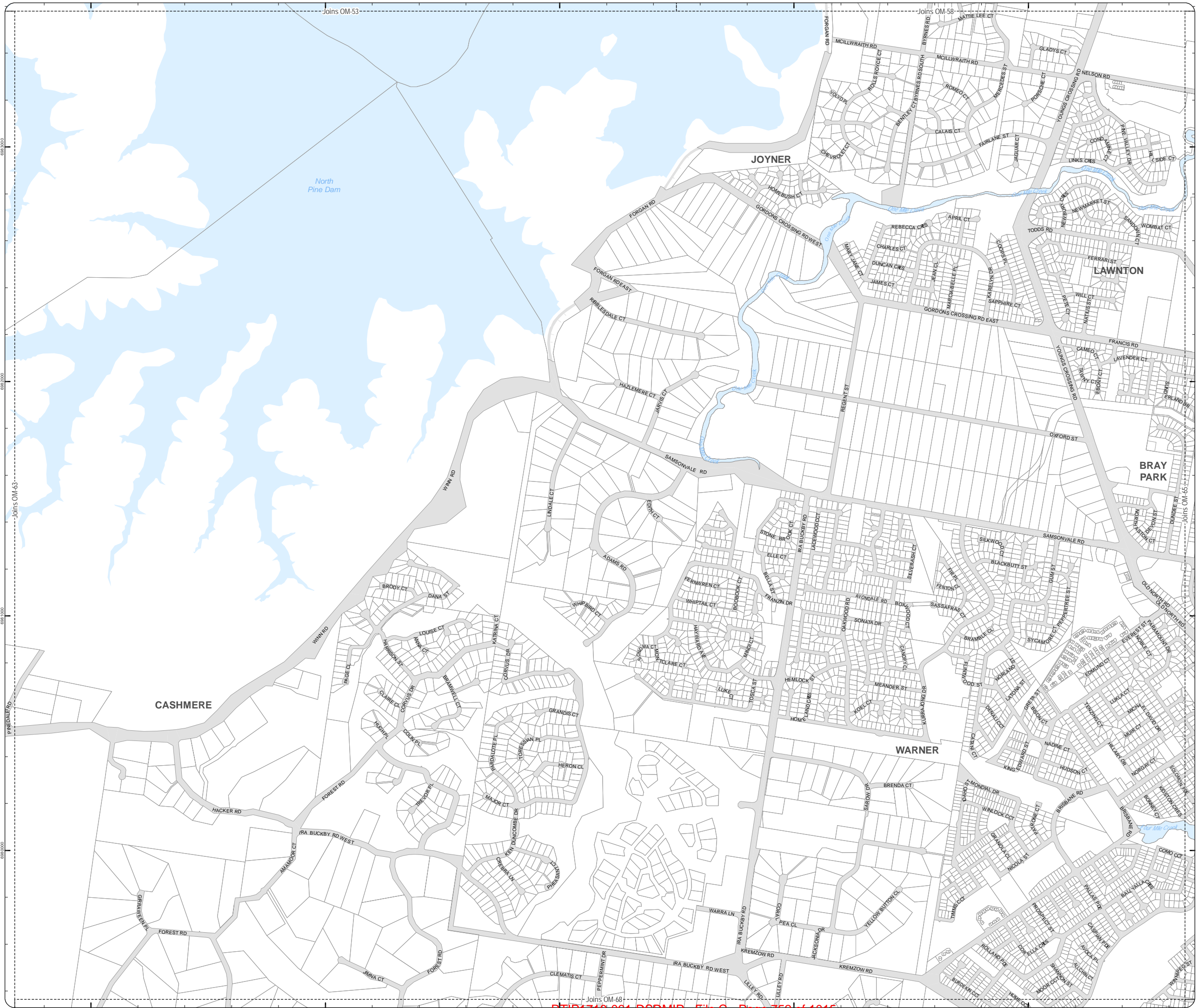
DCDB Version: April 2016  
Projection: Map Grid of Australia, Zone 56  
Horizontal Datum: Geocentric Datum of Australia 1994

**DISCLAIMER:** Some of the information shown in this document has been provided to Council from external third parties. Council makes no representation and gives no warranty about the accuracy, reliability, completeness or suitability for any particular purpose of the information. Persons should not rely on the information shown in this document to make any decision with financial or legal implications and should instead rely on their own enquiries. To the full extent that it is able to do so in law, Council disclaims all liability (including liability in negligence) for all costs, losses and damages (including indirect and consequential costs, losses and damages) caused by or arising from anyone using or relying on the information shown in this document for any purpose whatsoever.  
© Copyright Moreton Bay Regional Council 2017





DCDB (Version Apr 2016) is reproduced with the permission of the State of Queensland



**OM-64 SA  
Overlay Map**



**PLANNING SCHEME  
OVERLAY MAP - SCENIC AMENITY**

-  Property boundaries
-  The Mill at Moreton Bay PDA
- Scenic amenity**
-  Locally important
-  Regionally significant

Please read the following notes about this map:

This overlay map only affects you if your property is in a locally important or regionally significant area, and you wish to develop (e.g. build or extend, change use, subdivide, clear native vegetation, fill or excavate).

This map shows areas having regionally significant and locally important scenic amenity value.

Regionally significant areas include land in the western part of the region above 140m AHD (AHD is Australian height datum, which is the altitude or elevation of the land).

Locally important areas include land in proximity to the foreshore at Scarborough, Redcliffe, Margate, Woody Point and Clontarf.

Inclusion in this map does not necessarily mean there are associated requirements.

Refer to the relevant zone code, local plan code and/or development codes for requirements associated with this overlay map.

For further information regarding this overlay map, please refer to the Overlay information sheet on Council's website ([www.moretonbay.qld.gov.au/mbrplanningscheme](http://www.moretonbay.qld.gov.au/mbrplanningscheme)) or contact council on 3205 0555.

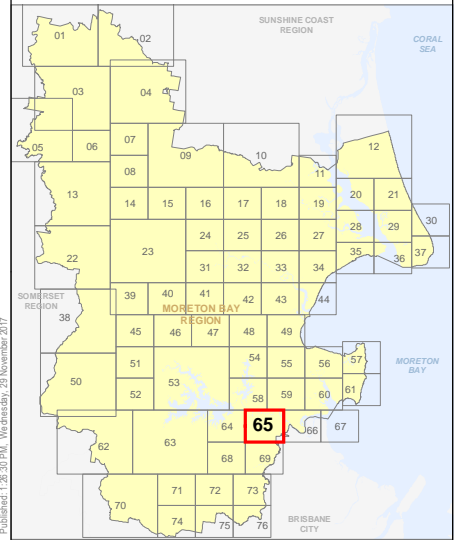
**For State Approval -  
Major Amendment 1 - December 2017**



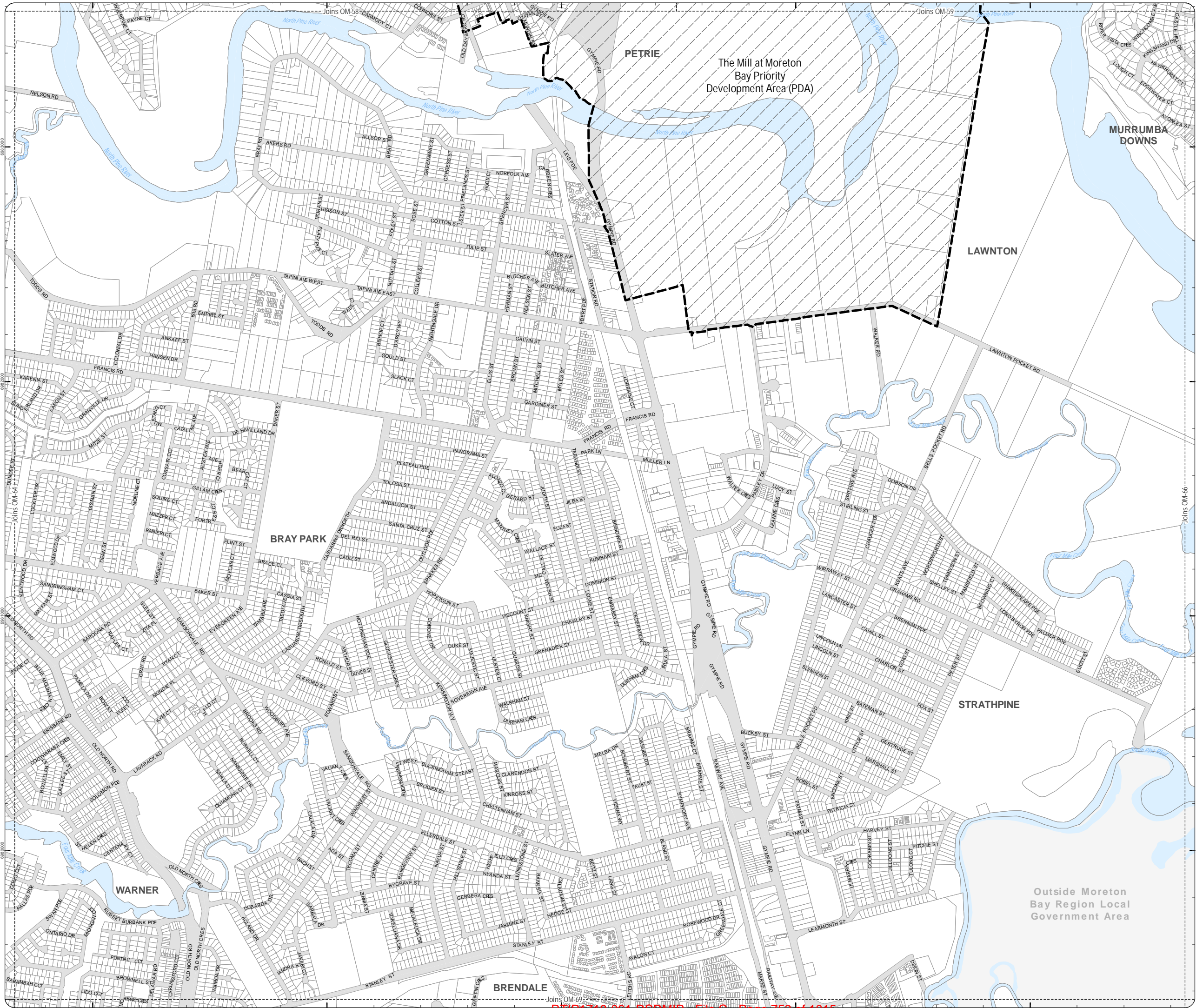
SCALE (A3): 1:15,000  
 DCDB Version: April 2016  
 Projection: Map Grid of Australia, Zone 56  
 Horizontal Datum: Geocentric Datum of Australia 1994

**DISCLAIMER:** Some of the information shown in this document has been provided to Council from external third parties. Council makes no representation and gives no warranty about the accuracy, reliability, completeness or suitability for any particular purpose of the information. Persons should not rely on the information shown in this document to make any decision with financial or legal implications and should instead rely on their own enquiries. To the full extent that it is able to do so in law, Council disclaims all liability (including liability in negligence) for all costs, losses and damages (including indirect and consequential costs, losses and damages) caused by or arising from anyone using or relying on the information shown in this document for any purpose whatsoever.  
 © Copyright Moreton Bay Regional Council 2017

DCDB (Version Apr 2016) is reproduced with the permission of the State of Queensland



**OM-65 SA  
Overlay Map**





**PLANNING SCHEME  
OVERLAY MAP - SCENIC AMENITY**

- Property boundaries
- The Mill at Moreton Bay PDA
- Scenic amenity
  - Locally important
  - Regionally significant

Please read the following notes about this map:

This overlay map only affects you if your property is in a locally important or regionally significant area, and you wish to develop (e.g. build or extend, change use, subdivide, clear native vegetation, fill or excavate).

This map shows areas having regionally significant and locally important scenic amenity value.

Regionally significant areas include land in the western part of the region above 140m AHD (AHD is Australian height datum, which is the altitude or elevation of the land).

Locally important areas include land in proximity to the foreshore at Scarborough, Redcliffe, Margate, Woody Point and Clontarf.

Inclusion in this map does not necessarily mean there are associated requirements.

Refer to the relevant zone code, local plan code and/or development codes for requirements associated with this overlay map.

For further information regarding this overlay map, please refer to the Overlay information sheet on Council's website ([www.moretonbay.qld.gov.au/mbrplanningscheme](http://www.moretonbay.qld.gov.au/mbrplanningscheme)) or contact council on 3205 0555.

**For State Approval -  
Major Amendment 1 - December 2017**

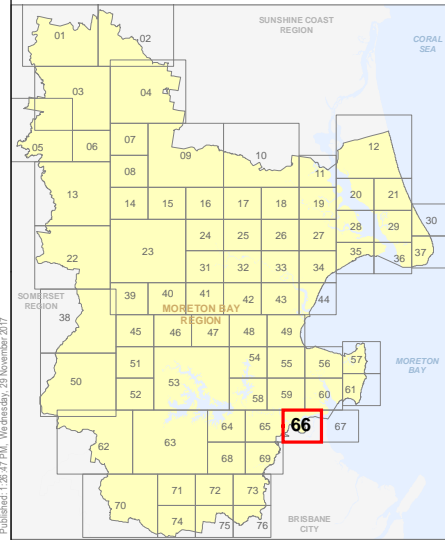
0 200 400 600 Metres

SCALE (A3): 1:15,000

DCDB Version: April 2016  
Projection: Map Grid of Australia, Zone 56  
Horizontal Datum: Geocentric Datum of Australia 1994

**DISCLAIMER:** Some of the information shown in this document has been provided to Council from external third parties. Council makes no representation and gives no warranty about the accuracy, reliability, completeness or suitability for any particular purpose of the information. Persons should not rely on the information shown in this document to make any decision with financial or legal implications and should instead rely on their own enquiries. To the full extent that it is able to do so in law, Council disclaims all liability (including liability in negligence) for all costs, losses and damages (including indirect and consequential costs, losses and damages) caused by or arising from anyone using or relying on the information shown in this document for any purpose whatsoever.  
© Copyright Moreton Bay Regional Council 2017





DCDB (Version Apr 2016) is reproduced with the permission of the State of Queensland



**OM-66 SA  
Overlay Map**



**PLANNING SCHEME  
OVERLAY MAP - SCENIC AMENITY**

-  Property boundaries
-  The Mill at Moreton Bay PDA
- Scenic amenity
  -  Locally important
  -  Regionally significant

Please read the following notes about this map:

This overlay map only affects you if your property is in a locally important or regionally significant area, and you wish to develop (e.g. build or extend, change use, subdivide, clear native vegetation, fill or excavate).

This map shows areas having regionally significant and locally important scenic amenity value.

Regionally significant areas include land in the western part of the region above 140m AHD (AHD is Australian height datum, which is the altitude or elevation of the land).

Locally important areas include land in proximity to the foreshore at Scarborough, Redcliffe, Margate, Woody Point and Clontarf.

Inclusion in this map does not necessarily mean there are associated requirements.

Refer to the relevant zone code, local plan code and/or development codes for requirements associated with this overlay map.

For further information regarding this overlay map, please refer to the Overlay information sheet on Council's website ([www.moretonbay.qld.gov.au/mbrplanningscheme](http://www.moretonbay.qld.gov.au/mbrplanningscheme)) or contact council on 3205 0555.

**For State Approval -  
Major Amendment 1 - December 2017**

0 200 400 600 Metres

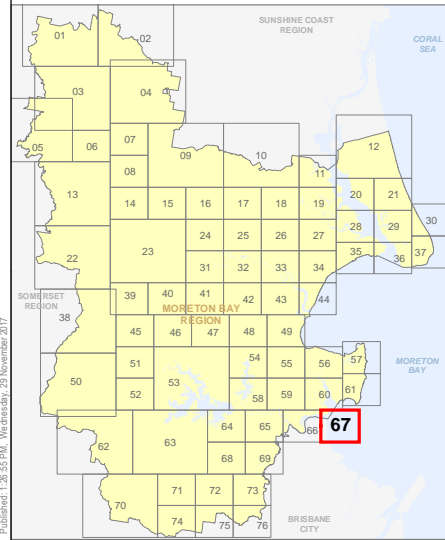
SCALE (A3): 1:15,000

N

DCDB Version: April 2016  
Projection: Map Grid of Australia, Zone 56  
Horizontal Datum: Geocentric Datum of Australia 1994

**DISCLAIMER:** Some of the information shown in this document has been provided to Council from external third parties. Council makes no representation and gives no warranty about the accuracy, reliability, completeness or suitability for any particular purpose of the information. Persons should not rely on the information shown in this document to make any decision with financial or legal implications and should instead rely on their own enquiries. To the full extent that it is able to do so in law, Council disclaims all liability (including liability in negligence) for all costs, losses and damages (including indirect and consequential costs, losses and damages) caused by or arising from anyone using or relying on the information shown in this document for any purpose whatsoever.  
© Copyright Moreton Bay Regional Council 2017

DCDB (Version Apr 2016) is reproduced with the permission of the State of Queensland



**OM-67 SA  
Overlay Map**



Z:\Map Data\GIS\Planning Division\01 Planning Schemes\03 Major Amendment\1\_2017\02 Mapping\02 State Dec\2017\MO67\OM\_Scenic\_Amenity.mxd

**PLANNING SCHEME  
OVERLAY MAP - SCENIC AMENITY**

- Property boundaries
- The Mill at Moreton Bay PDA
- Scenic amenity**
- Locally important
- Regionally significant

Please read the following notes about this map:

This overlay map only affects you if your property is in a locally important or regionally significant area, and you wish to develop (e.g. build or extend, change use, subdivide, clear native vegetation, fill or excavate).

This map shows areas having regionally significant and locally important scenic amenity value.

Regionally significant areas include land in the western part of the region above 140m AHD (AHD is Australian height datum, which is the altitude or elevation of the land).

Locally important areas include land in proximity to the foreshore at Scarborough, Redcliffe, Margate, Woody Point and Clontarf.

Inclusion in this map does not necessarily mean there are associated requirements.

Refer to the relevant zone code, local plan code and/or development codes for requirements associated with this overlay map.

For further information regarding this overlay map, please refer to the Overlay information sheet on Council's website ([www.moretonbay.qld.gov.au/mbrplanningscheme](http://www.moretonbay.qld.gov.au/mbrplanningscheme)) or contact council on 3205 0555.

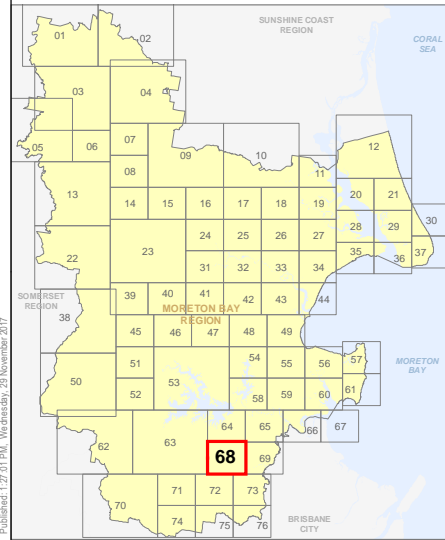
**For State Approval -  
Major Amendment 1 - December 2017**



SCALE (A3): 1:15,000  
 DCDB Version: April 2016  
 Projection: Map Grid of Australia, Zone 56  
 Horizontal Datum: Geocentric Datum of Australia 1994

**DISCLAIMER:** Some of the information shown in this document has been provided to Council from external third parties. Council makes no representation and gives no warranty about the accuracy, reliability, completeness or suitability for any particular purpose of the information. Persons should not rely on the information shown in this document to make any decision with financial or legal implications and should instead rely on their own enquiries. To the full extent that it is able to do so in law, Council disclaims all liability (including liability in negligence) for all costs, losses and damages (including indirect and consequential costs, losses and damages) caused by or arising from anyone using or relying on the information shown in this document for any purpose whatsoever. © Copyright Moreton Bay Regional Council 2017

DCDB (Version Apr 2016) is reproduced with the permission of the State of Queensland



**OM-68 SA  
Overlay Map**



**PLANNING SCHEME  
OVERLAY MAP - SCENIC AMENITY**

- Property boundaries
- The Mill at Moreton Bay PDA
- Scenic amenity**
- Locally important
- Regionally significant

Please read the following notes about this map:

This overlay map only affects you if your property is in a locally important or regionally significant area, and you wish to develop (e.g. build or extend, change use, subdivide, clear native vegetation, fill or excavate).

This map shows areas having regionally significant and locally important scenic amenity value.

Regionally significant areas include land in the western part of the region above 140m AHD (AHD is Australian height datum, which is the altitude or elevation of the land).

Locally important areas include land in proximity to the foreshore at Scarborough, Redcliffe, Margate, Woody Point and Clontarf.

Inclusion in this map does not necessarily mean there are associated requirements.

Refer to the relevant zone code, local plan code and/or development codes for requirements associated with this overlay map.

For further information regarding this overlay map, please refer to the Overlay information sheet on Council's website ([www.moretonbay.qld.gov.au/mbrplanningscheme](http://www.moretonbay.qld.gov.au/mbrplanningscheme)) or contact council on 3205 0555.

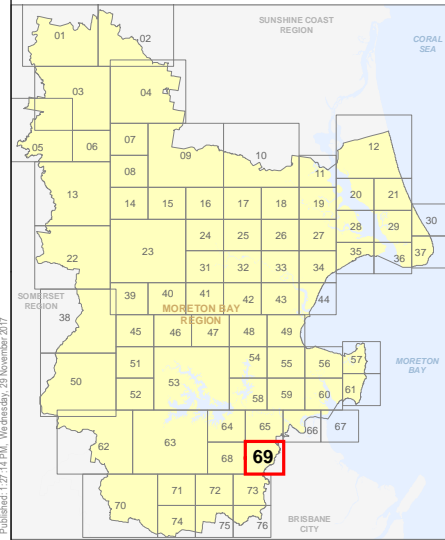
**For State Approval -  
Major Amendment 1 - December 2017**



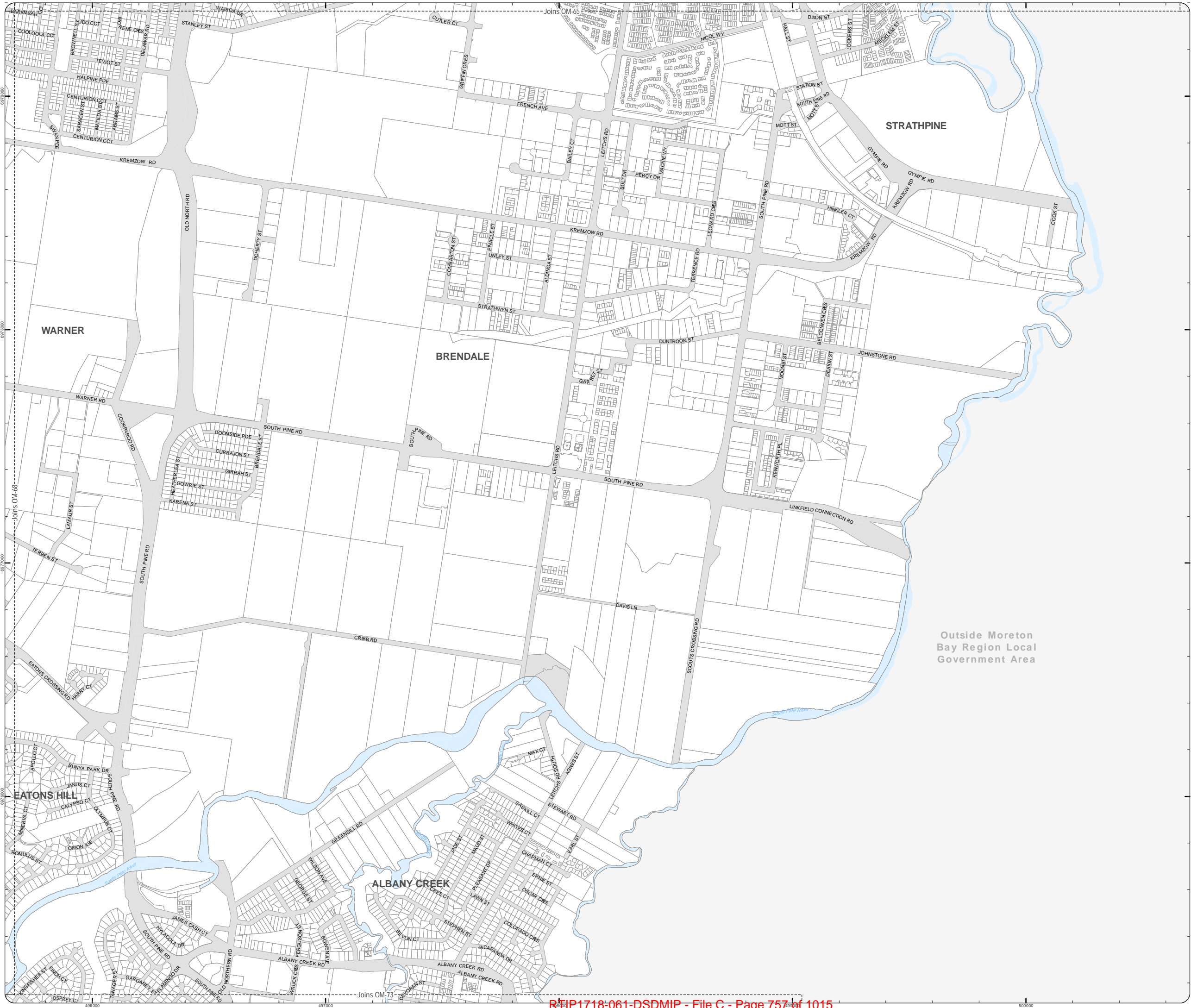
SCALE (A3): 1:15,000  
 DCDB Version: April 2016  
 Projection: Map Grid of Australia, Zone 56  
 Horizontal Datum: Geocentric Datum of Australia 1994

**DISCLAIMER:** Some of the information shown in this document has been provided to Council from external third parties. Council makes no representation and gives no warranty about the accuracy, reliability, completeness or suitability for any particular purpose of the information. Persons should not rely on the information shown in this document to make any decision with financial or legal implications and should instead rely on their own enquiries. To the full extent that it is able to do so in law, Council disclaims all liability (including liability in negligence) for all costs, losses and damages (including indirect and consequential costs, losses and damages) caused by or arising from anyone using or relying on the information shown in this document for any purpose whatsoever.  
 © Copyright Moreton Bay Regional Council 2017

DCDB (Version Apr 2016) is reproduced with the permission of the State of Queensland



**OM-69 SA  
Overlay Map**



**PLANNING SCHEME  
OVERLAY MAP - SCENIC AMENITY**

- Property boundaries
- The Mill at Moreton Bay PDA
- Scenic amenity**
- Locally important
- Regionally significant

Please read the following notes about this map:

This overlay map only affects you if your property is in a locally important or regionally significant area, and you wish to develop (e.g. build or extend, change use, subdivide, clear native vegetation, fill or excavate).

This map shows areas having regionally significant and locally important scenic amenity value.

Regionally significant areas include land in the western part of the region above 140m AHD (AHD is Australian height datum, which is the altitude or elevation of the land).

Locally important areas include land in proximity to the foreshore at Scarborough, Redcliffe, Margate, Woody Point and Clontarf.

Inclusion in this map does not necessarily mean there are associated requirements.

Refer to the relevant zone code, local plan code and/or development codes for requirements associated with this overlay map.

For further information regarding this overlay map, please refer to the Overlay information sheet on Council's website ([www.moretonbay.qld.gov.au/mbrplanningscheme](http://www.moretonbay.qld.gov.au/mbrplanningscheme)) or contact council on 3205 0555.

**For State Approval -  
Major Amendment 1 - December 2017**

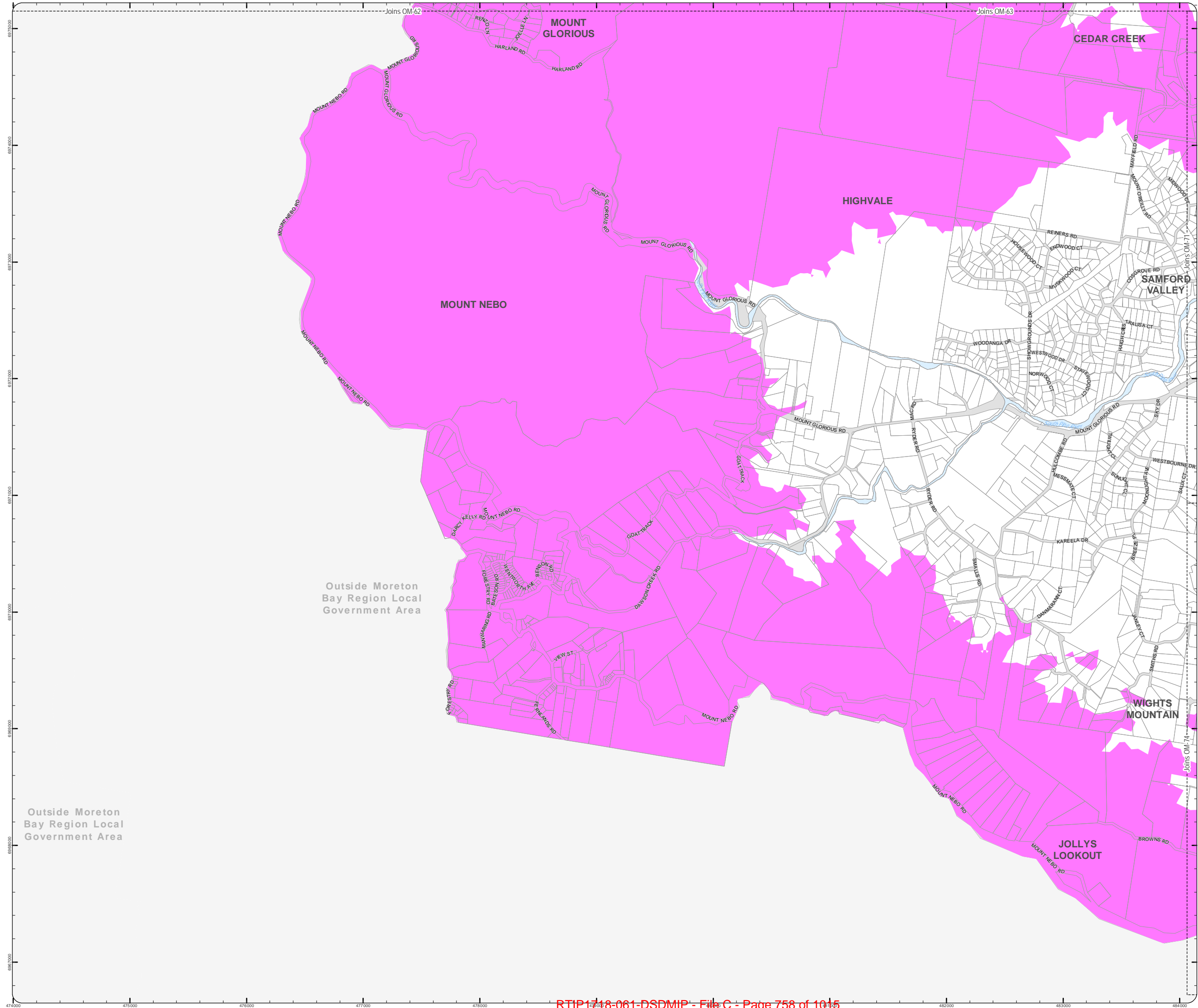
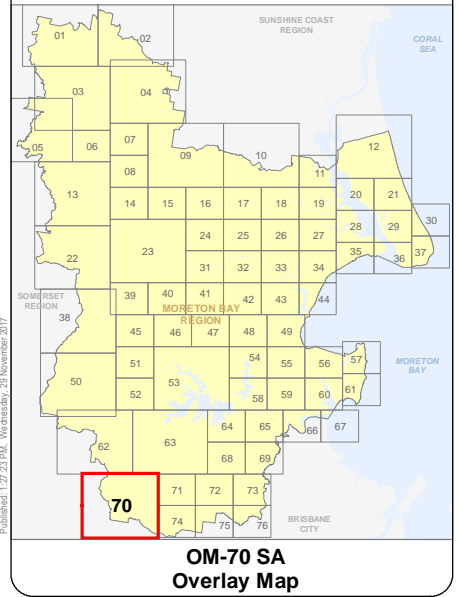
0 400 800 1,200 Metres

SCALE (A3): 1:30,000

DCDB Version: April 2016  
Projection: Map Grid of Australia, Zone 56  
Horizontal Datum: Geocentric Datum of Australia 1994

**DISCLAIMER:** Some of the information shown in this document has been provided to Council from external third parties. Council makes no representation and gives no warranty about the accuracy, reliability, completeness or suitability for any particular purpose of the information. Persons should not rely on the information shown in this document to make any decision with financial or legal implications and should instead rely on their own enquiries. To the full extent that it is able to do so in law, Council disclaims all liability (including liability in negligence) for all costs, losses and damages (including indirect and consequential costs, losses and damages) caused by or arising from anyone using or relying on the information shown in this document for any purpose whatsoever.  
© Copyright Moreton Bay Regional Council 2017

DCDB (Version Apr 2016) is reproduced with the permission of the State of Queensland



Z:\Map Data\GIS\Planning Division\01 Planning Schemes\03 Major Amendment 1\_2017\02 Mapping\02 State Dec 2017\MO03\OM\_Scenz\_Amenity.mxd

**PLANNING SCHEME  
OVERLAY MAP - SCENIC AMENITY**

- Property boundaries
- The Mill at Moreton Bay PDA

- Scenic amenity
- Locally important
  - Regionally significant

Please read the following notes about this map:

This overlay map only affects you if your property is in a locally important or regionally significant area, and you wish to develop (e.g. build or extend, change use, subdivide, clear native vegetation, fill or excavate).

This map shows areas having regionally significant and locally important scenic amenity value.

Regionally significant areas include land in the western part of the region above 140m AHD (AHD is Australian height datum, which is the altitude or elevation of the land).

Locally important areas include land in proximity to the foreshore at Scarborough, Redcliffe, Margate, Woody Point and Clontarf.

Inclusion in this map does not necessarily mean there are associated requirements.

Refer to the relevant zone code, local plan code and/or development codes for requirements associated with this overlay map.

For further information regarding this overlay map, please refer to the Overlay information sheet on Council's website ([www.moretonbay.qld.gov.au/mbrplanningscheme](http://www.moretonbay.qld.gov.au/mbrplanningscheme)) or contact council on 3205 0555.

**For State Approval -  
Major Amendment 1 - December 2017**

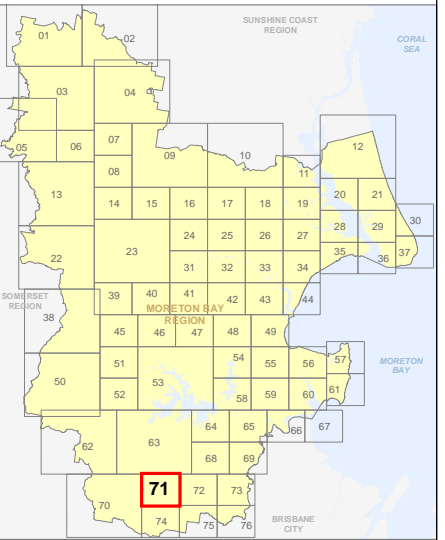
0 200 400 600 Metres

SCALE (A3): 1:15,000

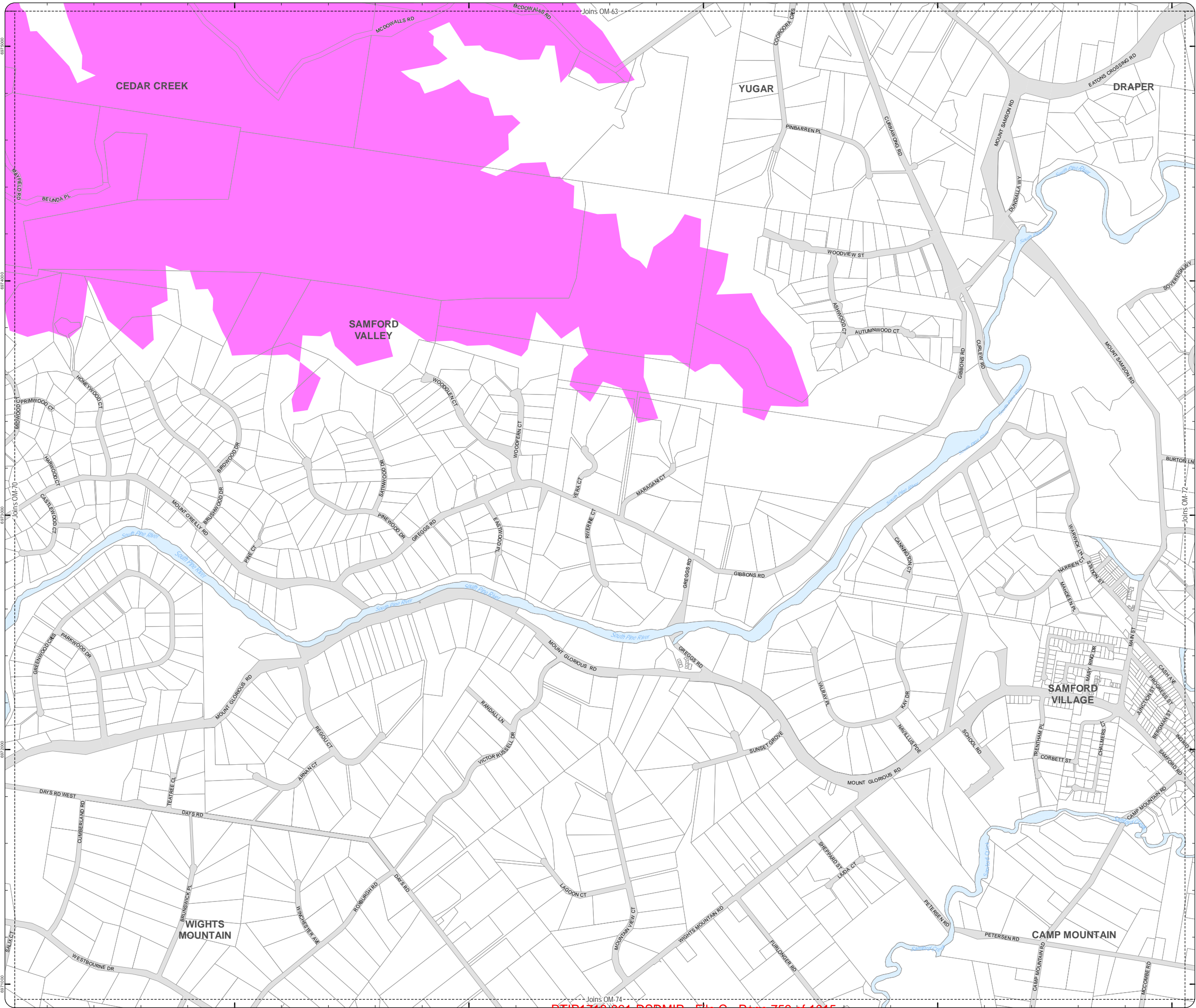
DCDB Version: April 2016  
Projection: Map Grid of Australia, Zone 56  
Horizontal Datum: Geocentric Datum of Australia 1994

**DISCLAIMER:** Some of the information shown in this document has been provided to Council from external third parties. Council makes no representation and gives no warranty about the accuracy, reliability, completeness or suitability for any particular purpose of the information. Persons should not rely on the information shown in this document to make any decision with financial or legal implications and should instead rely on their own enquiries. To the full extent that it is able to do so in law, Council disclaims all liability (including liability in negligence) for all costs, losses and damages (including indirect and consequential costs, losses and damages) caused by or arising from anyone using or relying on the information shown in this document for any purpose whatsoever.  
© Copyright Moreton Bay Regional Council 2017

DCDB (Version Apr 2016) is reproduced with the permission of the State of Queensland



**OM-71 SA  
Overlay Map**



Z:\MapData\GIS\Planning\Division01\Planning\Scheme03\_Major\_Amendment\_1\_2017\02\_Mapping\02\_State\_Dec2017\MO09\OM\_Scene\_Amenity.mxd

**PLANNING SCHEME  
OVERLAY MAP - SCENIC AMENITY**

- Property boundaries
- The Mill at Moreton Bay PDA
- Scenic amenity**
- Locally important
- Regionally significant

Please read the following notes about this map:

This overlay map only affects you if your property is in a locally important or regionally significant area, and you wish to develop (e.g. build or extend, change use, subdivide, clear native vegetation, fill or excavate).

This map shows areas having regionally significant and locally important scenic amenity value.

Regionally significant areas include land in the western part of the region above 140m AHD (AHD is Australian height datum, which is the altitude or elevation of the land).

Locally important areas include land in proximity to the foreshore at Scarborough, Redcliffe, Margate, Woody Point and Clontarf.

Inclusion in this map does not necessarily mean there are associated requirements.

Refer to the relevant zone code, local plan code and/or development codes for requirements associated with this overlay map.

For further information regarding this overlay map, please refer to the Overlay information sheet on Council's website ([www.moretonbay.qld.gov.au/mbrplanningscheme](http://www.moretonbay.qld.gov.au/mbrplanningscheme)) or contact council on 3205 0555.

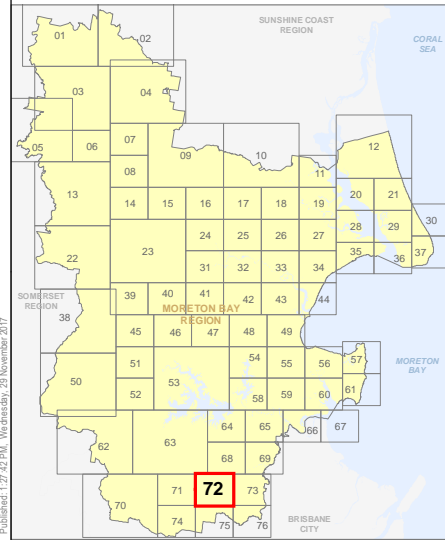
**For State Approval -  
Major Amendment 1 - December 2017**



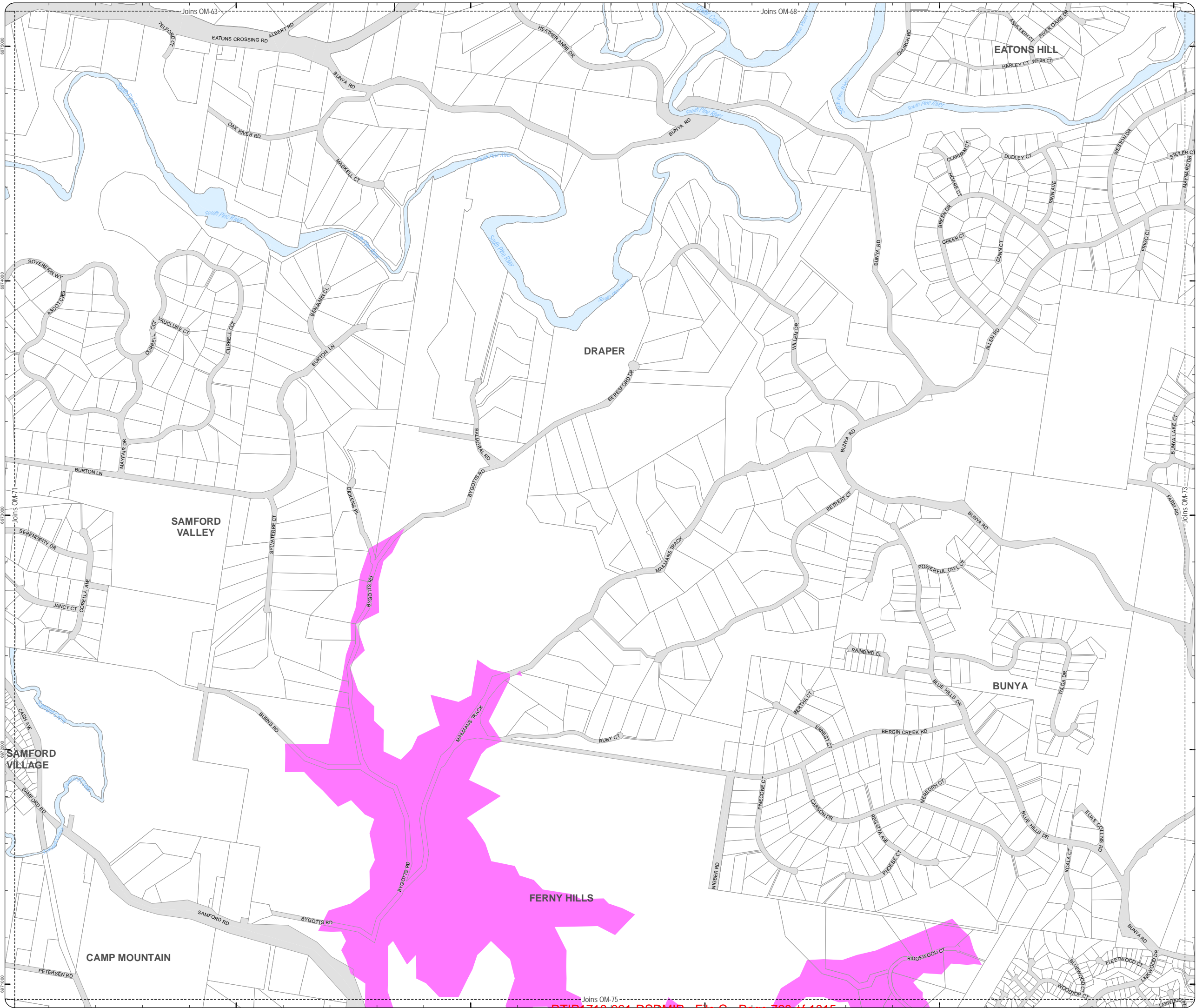
SCALE (A3): 1:15,000  
 DCDB Version: April 2016  
 Projection: Map Grid of Australia, Zone 56  
 Horizontal Datum: Geocentric Datum of Australia 1994

**DISCLAIMER:** Some of the information shown in this document has been provided to Council from external third parties. Council makes no representation and gives no warranty about the accuracy, reliability, completeness or suitability for any particular purpose of the information. Persons should not rely on the information shown in this document to make any decision with financial or legal implications and should instead rely on their own enquiries. To the full extent that it is able to do so in law, Council disclaims all liability (including liability in negligence) for all costs, losses and damages (including indirect and consequential costs, losses and damages) caused by or arising from anyone using or relying on the information shown in this document for any purpose whatsoever. © Copyright Moreton Bay Regional Council 2017

DCDB (Version Apr 2016) is reproduced with the permission of the State of Queensland



**OM-72 SA  
Overlay Map**



**PLANNING SCHEME  
OVERLAY MAP - SCENIC AMENITY**

- Property boundaries
- The Mill at Moreton Bay PDA
- Scenic amenity**
- Locally important
- Regionally significant

Please read the following notes about this map:

This overlay map only affects you if your property is in a locally important or regionally significant area, and you wish to develop (e.g. build or extend, change use, subdivide, clear native vegetation, fill or excavate).

This map shows areas having regionally significant and locally important scenic amenity value.

Regionally significant areas include land in the western part of the region above 140m AHD (AHD is Australian height datum, which is the altitude or elevation of the land).

Locally important areas include land in proximity to the foreshore at Scarborough, Redcliffe, Margate, Woody Point and Clontarf.

Inclusion in this map does not necessarily mean there are associated requirements.

Refer to the relevant zone code, local plan code and/or development codes for requirements associated with this overlay map.

For further information regarding this overlay map, please refer to the Overlay information sheet on Council's website ([www.moretonbay.qld.gov.au/mbrplanningscheme](http://www.moretonbay.qld.gov.au/mbrplanningscheme)) or contact council on 3205 0555.

**For State Approval -  
Major Amendment 1 - December 2017**

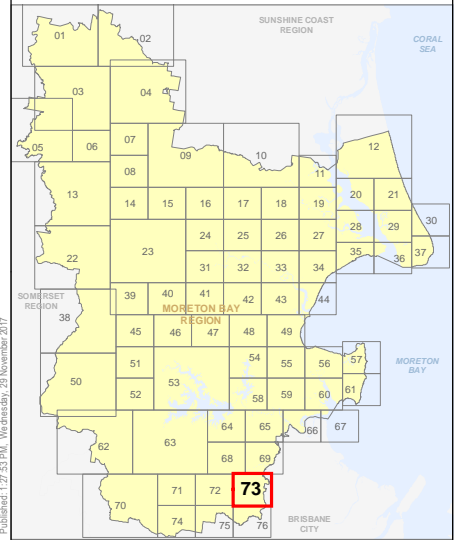
0 200 400 600 Metres

SCALE (A3): 1:15,000

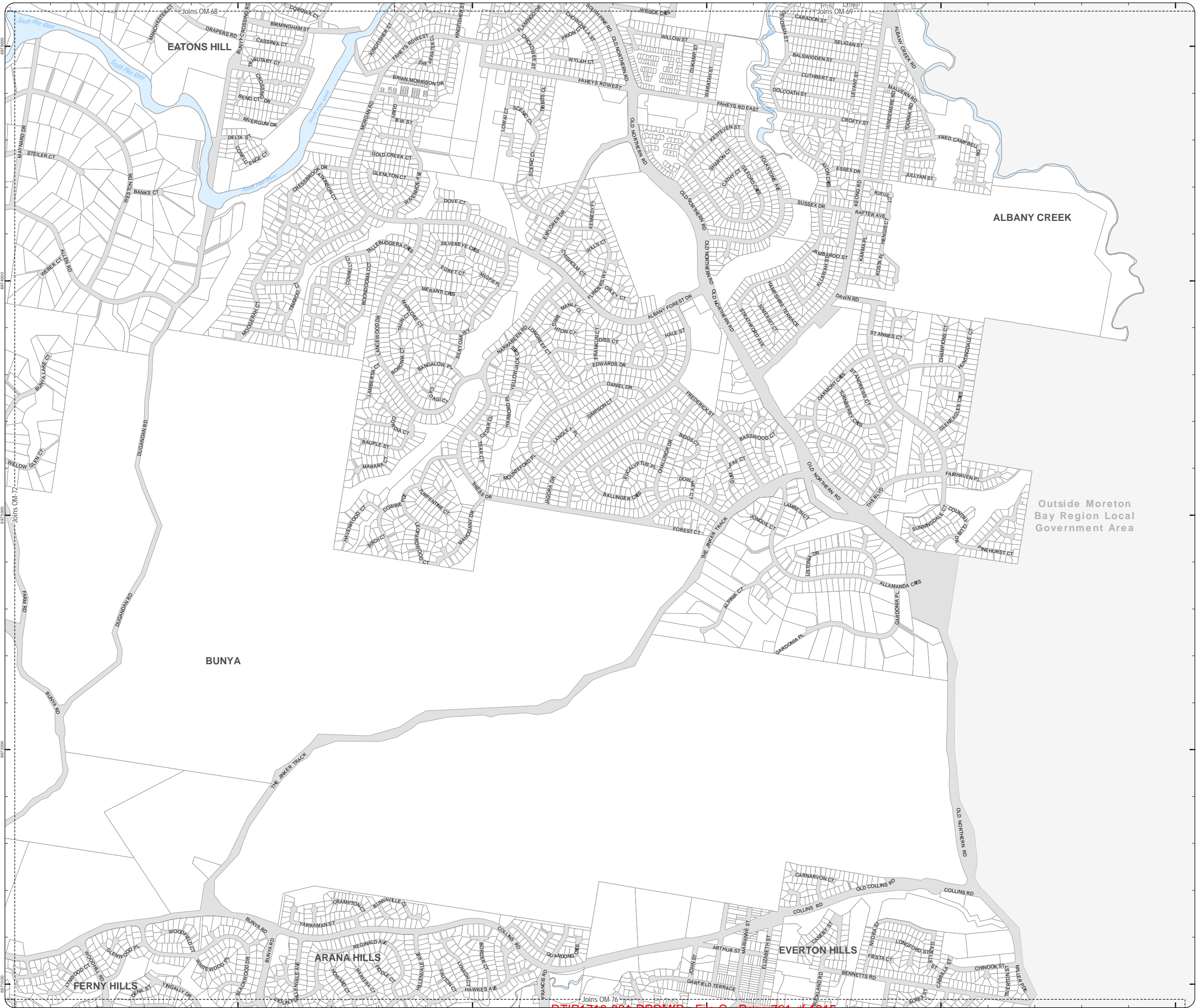
DCDB Version: April 2016  
Projection: Map Grid of Australia, Zone 56  
Horizontal Datum: Geocentric Datum of Australia 1994

**DISCLAIMER:** Some of the information shown in this document has been provided to Council from external third parties. Council makes no representation and gives no warranty about the accuracy, reliability, completeness or suitability for any particular purpose of the information. Persons should not rely on the information shown in this document to make any decision with financial or legal implications and should instead rely on their own enquiries. To the full extent that it is able to do so in law, Council disclaims all liability (including liability in negligence) for all costs, losses and damages (including indirect and consequential costs, losses and damages) caused by or arising from anyone using or relying on the information shown in this document for any purpose whatsoever. © Copyright Moreton Bay Regional Council 2017

DCDB (Version Apr 2016) is reproduced with the permission of the State of Queensland



**OM-73 SA  
Overlay Map**



Z:\MapData\GIS\Planning\Division03\_Major\_Amenity\1\_201702\_Mapping\State\_Dec2017\MOB\OM\_Scene\_Amenity.mxd



**PLANNING SCHEME  
OVERLAY MAP - SCENIC AMENITY**

- Property boundaries
- The Mill at Moreton Bay PDA
- Scenic amenity**
- Locally important
- Regionally significant

Please read the following notes about this map:

This overlay map only affects you if your property is in a locally important or regionally significant area, and you wish to develop (e.g. build or extend, change use, subdivide, clear native vegetation, fill or excavate).

This map shows areas having regionally significant and locally important scenic amenity value.

Regionally significant areas include land in the western part of the region above 140m AHD (AHD is Australian height datum, which is the altitude or elevation of the land).

Locally important areas include land in proximity to the foreshore at Scarborough, Redcliffe, Margate, Woody Point and Clontarf.

Inclusion in this map does not necessarily mean there are associated requirements.

Refer to the relevant zone code, local plan code and/or development codes for requirements associated with this overlay map.

For further information regarding this overlay map, please refer to the Overlay information sheet on Council's website ([www.moretonbay.qld.gov.au/mbrplanningscheme](http://www.moretonbay.qld.gov.au/mbrplanningscheme)) or contact council on 3205 0555.

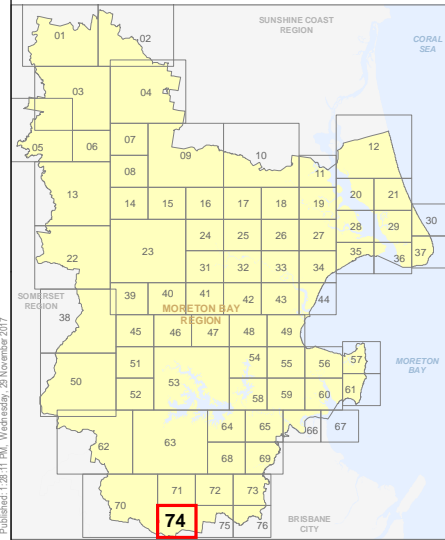
**For State Approval -  
Major Amendment 1 - December 2017**



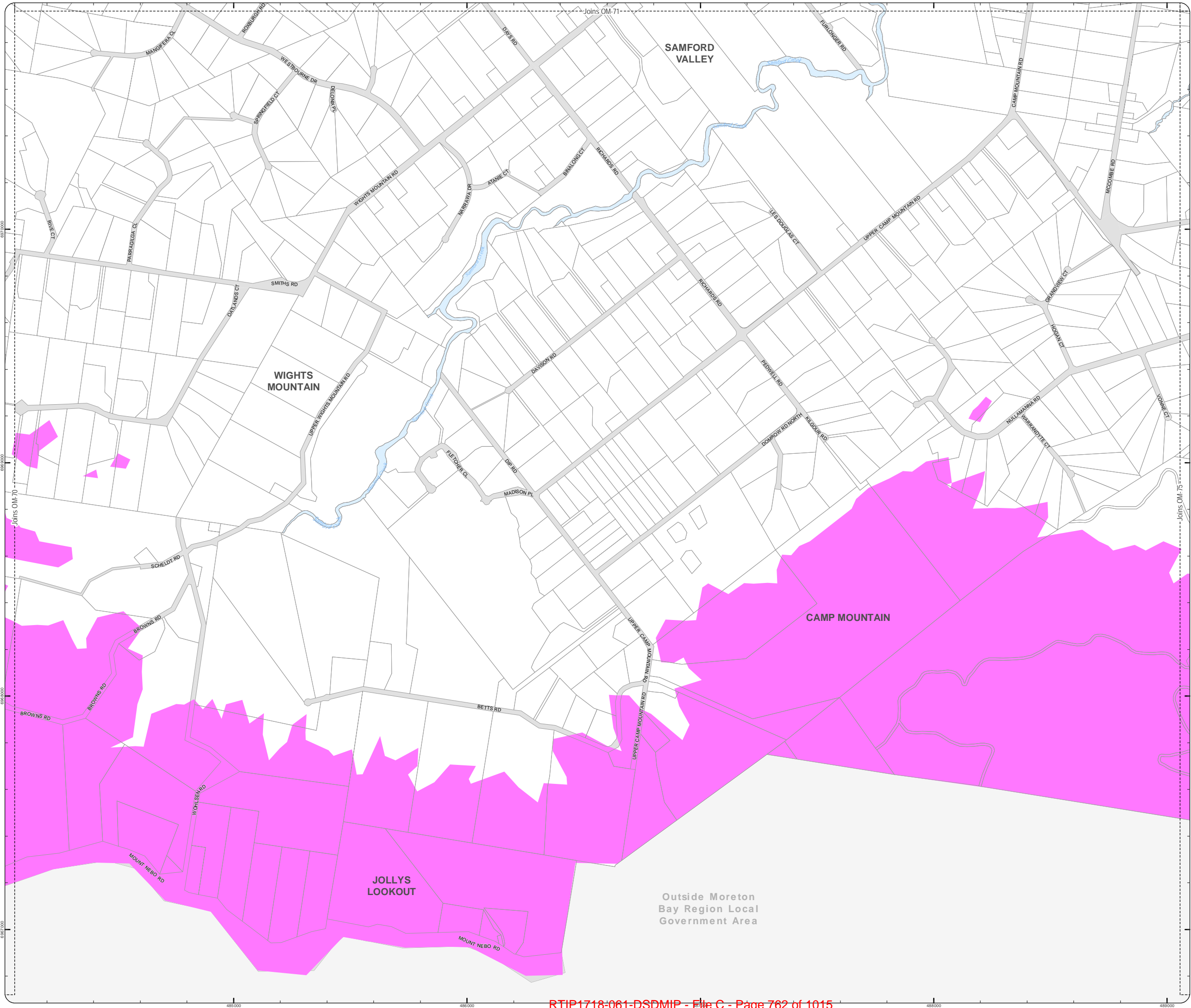
SCALE (A3): 1:15,000  
 DCDB Version: April 2016  
 Projection: Map Grid of Australia, Zone 56  
 Horizontal Datum: Geocentric Datum of Australia 1994

**DISCLAIMER:** Some of the information shown in this document has been provided to Council from external third parties. Council makes no representation and gives no warranty about the accuracy, reliability, completeness or suitability for any particular purpose of the information. Persons should not rely on the information shown in this document to make any decision with financial or legal implications and should instead rely on their own enquiries. To the full extent that it is able to do so in law, Council disclaims all liability (including liability in negligence) for all costs, losses and damages (including indirect and consequential costs, losses and damages) caused by or arising from anyone using or relying on the information shown in this document for any purpose whatsoever.  
 © Copyright Moreton Bay Regional Council 2017

DCDB (Version Apr 2016) is reproduced with the permission of the State of Queensland



**OM-74 SA  
Overlay Map**



**PLANNING SCHEME  
OVERLAY MAP - SCENIC AMENITY**

- Property boundaries
- The Mill at Moreton Bay PDA
- Scenic amenity**
- Locally important
- Regionally significant

Please read the following notes about this map:

This overlay map only affects you if your property is in a locally important or regionally significant area, and you wish to develop (e.g. build or extend, change use, subdivide, clear native vegetation, fill or excavate).

This map shows areas having regionally significant and locally important scenic amenity value.

Regionally significant areas include land in the western part of the region above 140m AHD (AHD is Australian height datum, which is the altitude or elevation of the land).

Locally important areas include land in proximity to the foreshore at Scarborough, Redcliffe, Margate, Woody Point and Clontarf.

Inclusion in this map does not necessarily mean there are associated requirements.

Refer to the relevant zone code, local plan code and/or development codes for requirements associated with this overlay map.

For further information regarding this overlay map, please refer to the Overlay information sheet on Council's website ([www.moretonbay.qld.gov.au/mbrplanningscheme](http://www.moretonbay.qld.gov.au/mbrplanningscheme)) or contact council on 3205 0555.

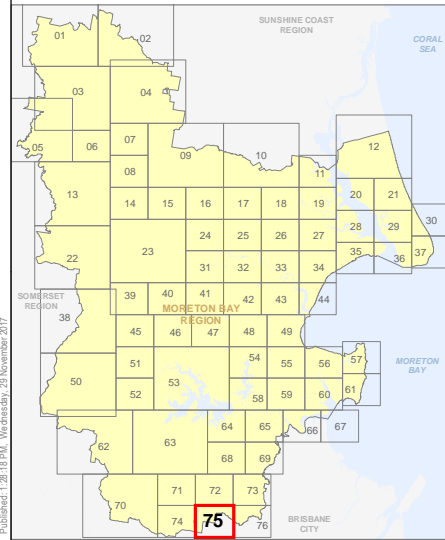
**For State Approval -  
Major Amendment 1 - December 2017**



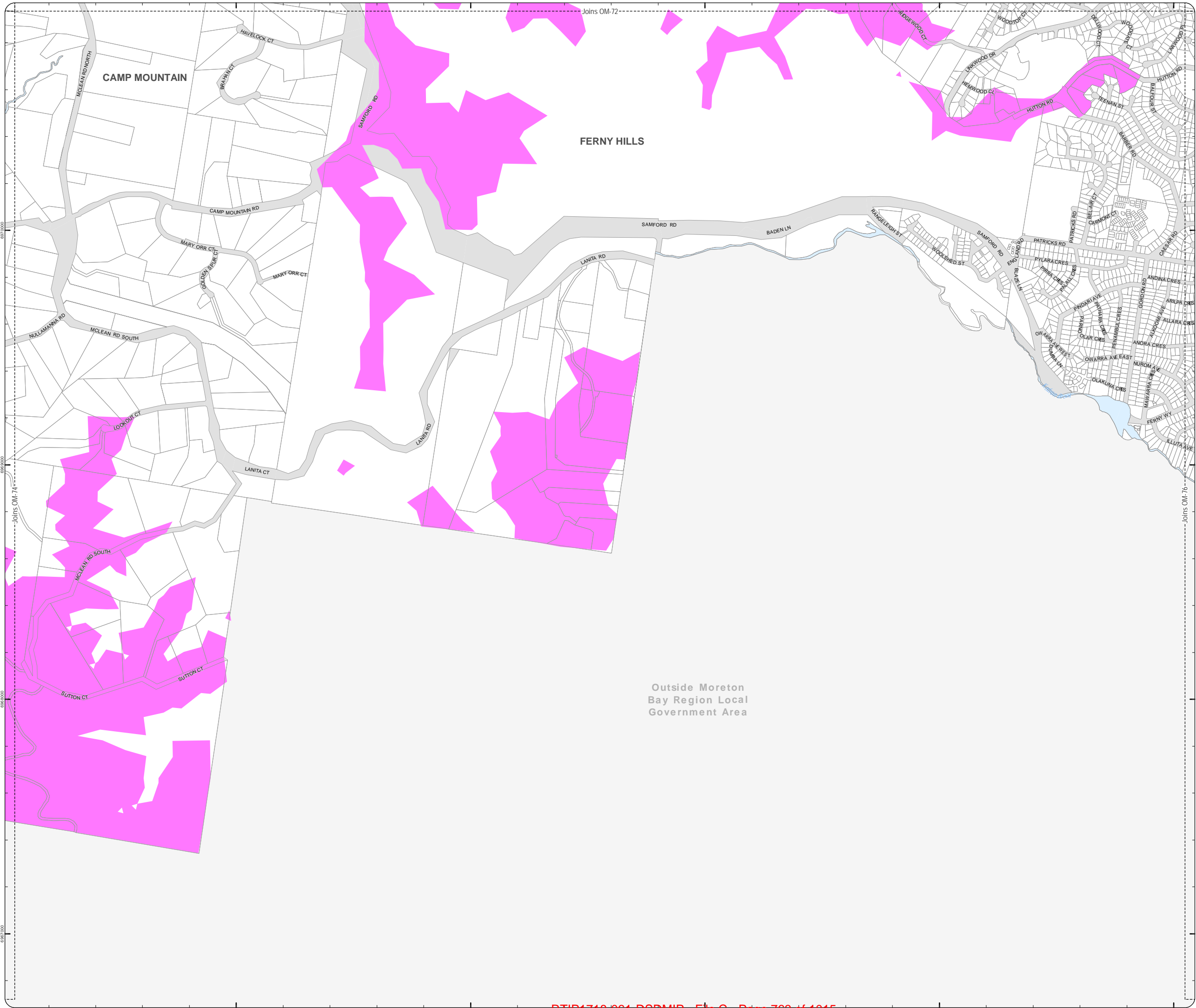
SCALE (A3): 1:15,000  
 DCDB Version: April 2016  
 Projection: Map Grid of Australia, Zone 56  
 Horizontal Datum: Geocentric Datum of Australia 1994

**DISCLAIMER:** Some of the information shown in this document has been provided to Council from external third parties. Council makes no representation and gives no warranty about the accuracy, reliability, completeness or suitability for any particular purpose of the information. Persons should not rely on the information shown in this document to make any decision with financial or legal implications and should instead rely on their own enquiries. To the full extent that it is able to do so in law, Council disclaims all liability (including liability in negligence) for all costs, losses and damages (including indirect and consequential costs, losses and damages) caused by or arising from anyone using or relying on the information shown in this document for any purpose whatsoever.  
 © Copyright Moreton Bay Regional Council 2017

DCDB (Version Apr 2016) is reproduced with the permission of the State of Queensland



**OM-75 SA  
Overlay Map**



Outside Moreton  
Bay Region Local  
Government Area

Z:\MapData\GIS\Planning\Division01\Planning\Scheme03\_Major\_Amendment\_1\_2017\02\_Mapping\02\_State\_Dec2017\MO03\OM\_Scene\_Amenity.mxd

**PLANNING SCHEME  
OVERLAY MAP - SCENIC AMENITY**

- Property boundaries
- The Mill at Moreton Bay PDA
- Scenic amenity**
- Locally important
- Regionally significant

Please read the following notes about this map:

This overlay map only affects you if your property is in a locally important or regionally significant area, and you wish to develop (e.g. build or extend, change use, subdivide, clear native vegetation, fill or excavate).

This map shows areas having regionally significant and locally important scenic amenity value.

Regionally significant areas include land in the western part of the region above 140m AHD (AHD is Australian height datum, which is the altitude or elevation of the land).

Locally important areas include land in proximity to the foreshore at Scarborough, Redcliffe, Margate, Woody Point and Clontarf.

Inclusion in this map does not necessarily mean there are associated requirements.

Refer to the relevant zone code, local plan code and/or development codes for requirements associated with this overlay map.

For further information regarding this overlay map, please refer to the Overlay information sheet on Council's website ([www.moretonbay.qld.gov.au/mbrplanningscheme](http://www.moretonbay.qld.gov.au/mbrplanningscheme)) or contact council on 3205 0555.

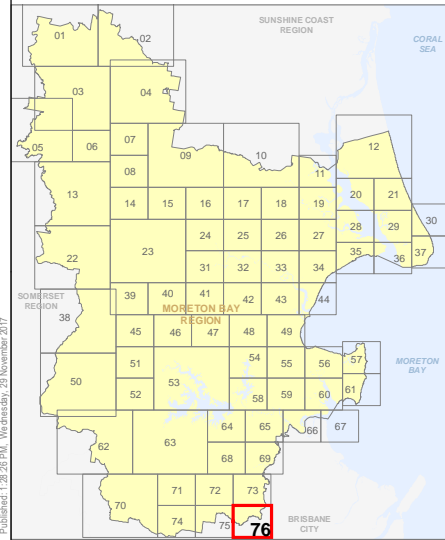
**For State Approval -  
Major Amendment 1 - December 2017**



SCALE (A3): 1:15,000  
 DCDB Version: April 2016  
 Projection: Map Grid of Australia, Zone 56  
 Horizontal Datum: Geocentric Datum of Australia 1994

**DISCLAIMER:** Some of the information shown in this document has been provided to Council from external third parties. Council makes no representation and gives no warranty about the accuracy, reliability, completeness or suitability for any particular purpose of the information. Persons should not rely on the information shown in this document to make any decision with financial or legal implications and should instead rely on their own enquiries. To the full extent that it is able to do so in law, Council disclaims all liability (including liability in negligence) for all costs, losses and damages (including indirect and consequential costs, losses and damages) caused by or arising from anyone using or relying on the information shown in this document for any purpose whatsoever. © Copyright Moreton Bay Regional Council 2017

DCDB (Version Apr 2016) is reproduced with the permission of the State of Queensland



**OM-76 SA  
Overlay Map**



Outside Moreton Bay Region Local Government Area

Z:\MapData\GIS\Planning\Division01\Planning\Scheme03\_Major\_Amendment\_1\_2017\02\_Mapping\02\_State\_Dec2017\MOB\OM\_Scene\_Amenity.mxd

**PLANNING SCHEME  
OVERLAY MAP - STRUCTURE PLAN  
AREAS**

- Property boundaries
- Structure planned area
- Future structure plan area

Please read the following notes about this map:

This overlay map only affects you if your property is identified within a Structure planned area or a Future structure plan area and you wish to subdivide.

This map identifies land that has been structure planned (the detail of this structure plan is contained in a relevant Planning Scheme policy for that area). It also shows land that has been identified as needing a structure plan to be prepared.

Where land is identified on this map, alternative levels of assessment (type of application) may apply to development.

This overlay map assists with interpreting tables of assessment and applying development requirements throughout the planning scheme.

Refer to relevant table of assessment, zone code, local plan code and/or development codes for requirements associated with this overlay map.

For further information regarding this overlay please refer to the relevant information sheet on Council's planning scheme website ([www.moretonbay.qld.gov.au/mbrclplanningscheme](http://www.moretonbay.qld.gov.au/mbrclplanningscheme)) or contact Council on 3205 0555.

**For State Approval -  
Major Amendment 1 - December 2017**

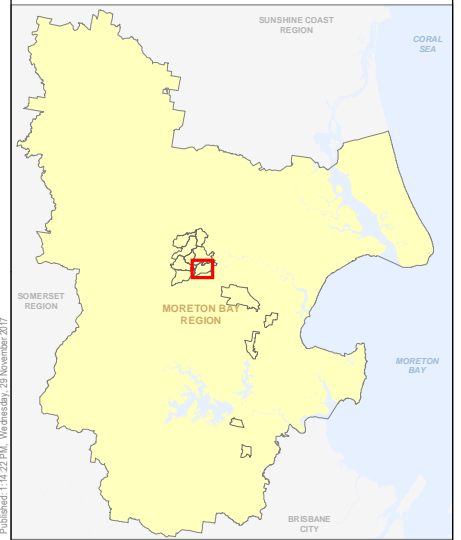


SCALE (A3): 1:8,000

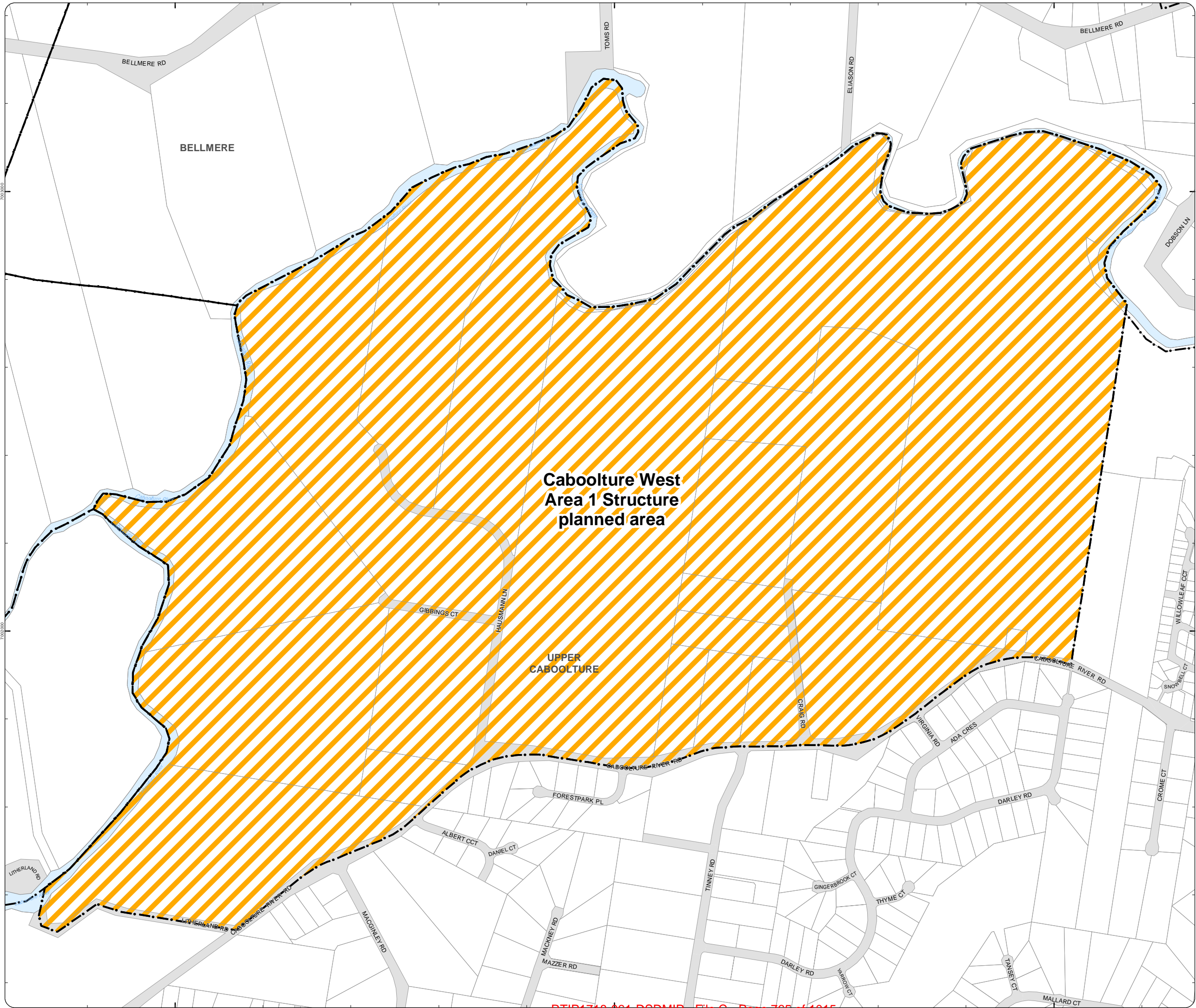
DCDB Version: April 2016  
Projection: Map Grid of Australia, Zone 56  
Horizontal Datum: Geocentric Datum of Australia 1994

**DISCLAIMER:** Some of the information shown in this document has been provided to Council from external third parties. Council makes no representation and gives no warranty about the accuracy, reliability, completeness or suitability for any particular purpose of the information. Persons should not rely on the information shown in this document to make any decision with financial or legal implications and should instead rely on their own enquiries. To the full extent that it is able to do so in law, Council disclaims all liability (including liability in negligence) for all costs, losses and damages (including indirect and consequential costs, losses and damages) caused by or arising from anyone using or relying on the information shown in this document for any purpose whatsoever. © Copyright Moreton Bay Regional Council 2017

DCDB (Version Apr 2016) is reproduced with the permission of the State of Queensland



Caboolture West Area 1 Structure Plan Area Overlay Map



**PLANNING SCHEME  
OVERLAY MAP - STRUCTURE PLAN  
AREAS**

- Property boundaries
- Structure planned area
- Future structure plan area

Please read the following notes about this map:

This overlay map only affects you if your property is identified within a Structure planned area or a Future structure plan area and you wish to subdivide.

This map identifies land that has been structure planned (the detail of this structure plan is contained in a relevant Planning Scheme policy for that area). It also shows land that has been identified as needing a structure plan to be prepared.

Where land is identified on this map, alternative levels of assessment (type of application) may apply to development.

This overlay map assists with interpreting tables of assessment and applying development requirements throughout the planning scheme.

Refer to relevant table of assessment, zone code, local plan code and/or development codes for requirements associated with this overlay map.

For further information regarding this overlay please refer to the relevant information sheet on Council's planning scheme website ([www.moretonbay.qld.gov.au/mbrclplanningsscheme](http://www.moretonbay.qld.gov.au/mbrclplanningsscheme)) or contact Council on 3205 0555.

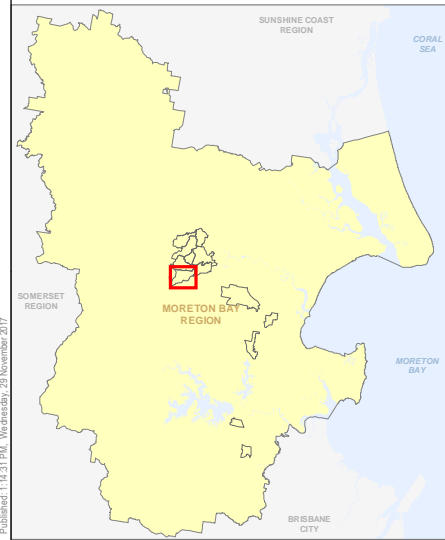
**For State Approval -  
Major Amendment 1 - December 2017**



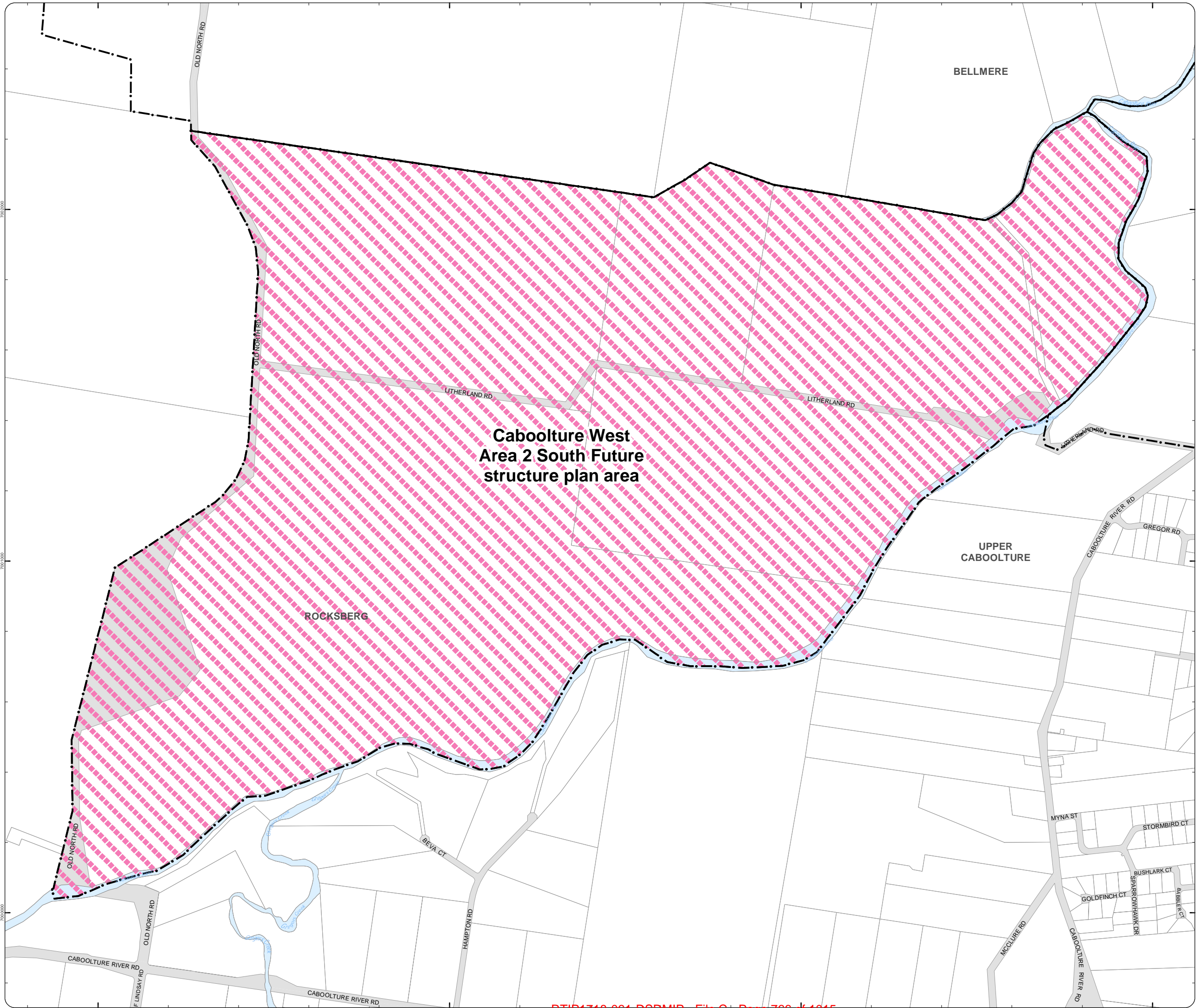
SCALE (A3): 1:10,000  
DCDB Version: April 2016  
Projection: Map Grid of Australia, Zone 56  
Horizontal Datum: Geocentric Datum of Australia 1994

**DISCLAIMER:** Some of the information shown in this document has been provided to Council from external third parties. Council makes no representation and gives no warranty about the accuracy, reliability, completeness or suitability for any particular purpose of the information. Persons should not rely on the information shown in this document to make any decision with financial or legal implications and should instead rely on their own enquiries. To the full extent that it is able to do so in law, Council disclaims all liability (including liability in negligence) for all costs, losses and damages (including indirect and consequential costs, losses and damages) caused by or arising from anyone using or relying on the information shown in this document for any purpose whatsoever.  
© Copyright Moreton Bay Regional Council 2017

DCDB (Version Apr 2016) is reproduced with the permission of the State of Queensland



Caboolture West Area 2 South Structure Plan Area Overlay Map



**Caboolture West  
Area 2 South Future  
structure plan area**

**PLANNING SCHEME  
OVERLAY MAP - STRUCTURE PLAN  
AREAS**

- Property boundaries
- Structure planned area
- Future structure plan area

Please read the following notes about this map:

This overlay map only affects you if your property is identified within a Structure planned area or a Future structure plan area and you wish to subdivide.

This map identifies land that has been structure planned (the detail of this structure plan is contained in a relevant Planning Scheme policy for that area). It also shows land that has been identified as needing a structure plan to be prepared.

Where land is identified on this map, alternative levels of assessment (type of application) may apply to development.

This overlay map assists with interpreting tables of assessment and applying development requirements throughout the planning scheme.

Refer to relevant table of assessment, zone code, local plan code and/or development codes for requirements associated with this overlay map.

For further information regarding this overlay please refer to the relevant information sheet on Council's planning scheme website ([www.moretonbay.qld.gov.au/mbrplanningscheme](http://www.moretonbay.qld.gov.au/mbrplanningscheme)) or contact Council on 3205 0555.

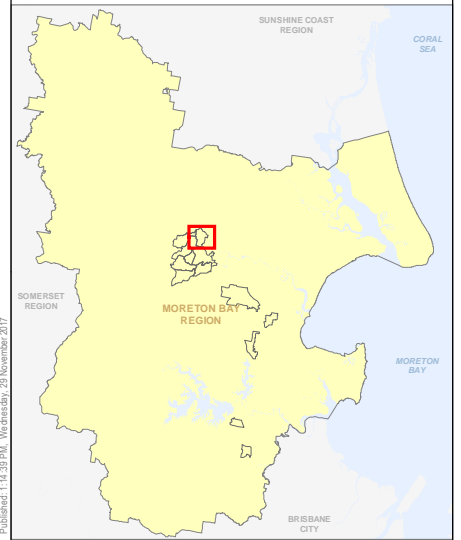
**For State Approval -  
Major Amendment 1 - December 2017**



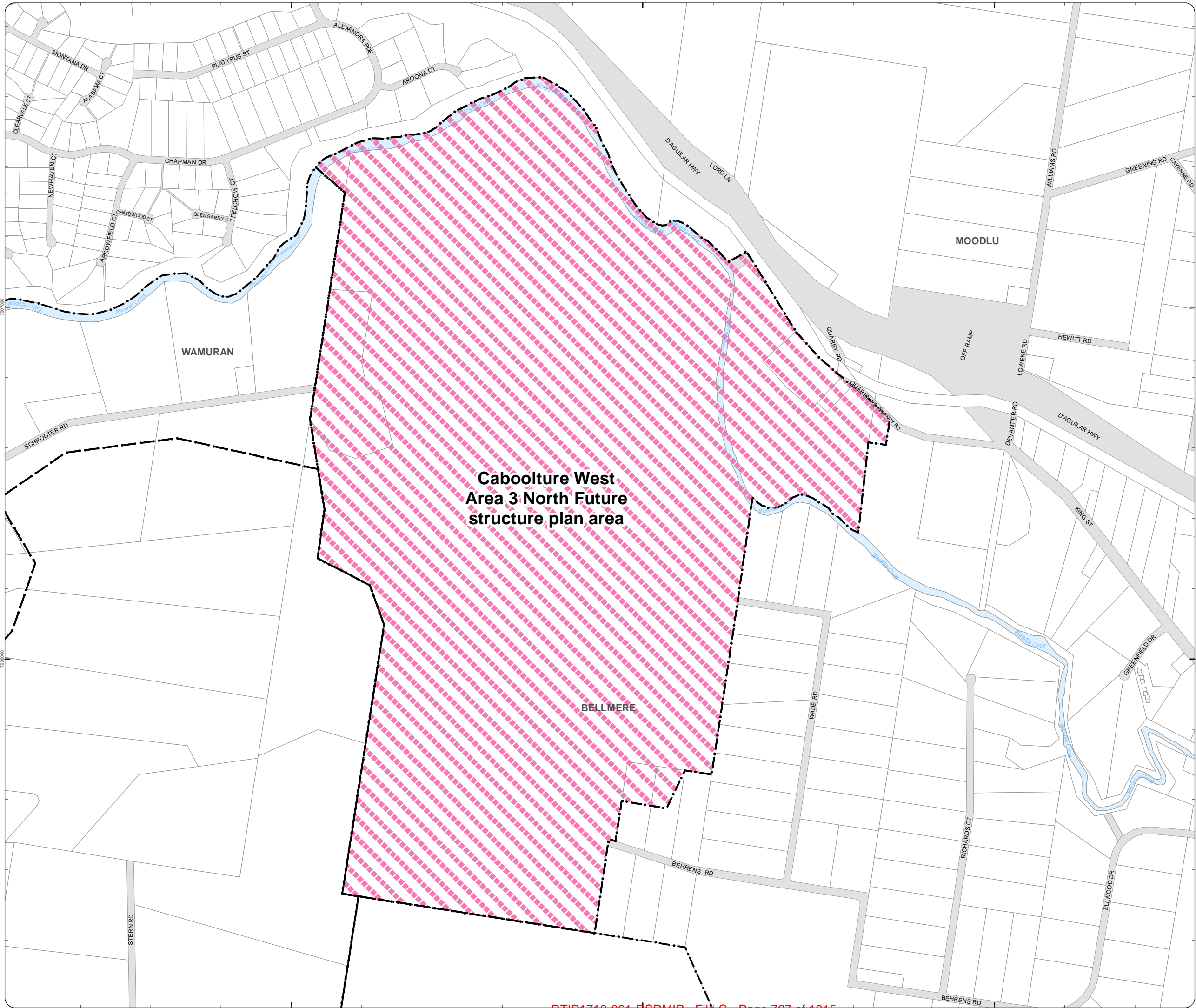
SCALE (A3): 1:10,000  
 DCDB Version: April 2016  
 Projection: Map Grid of Australia, Zone 56  
 Horizontal Datum: Geocentric Datum of Australia 1994

**DISCLAIMER:** Some of the information shown in this document has been provided to Council from external third parties. Council makes no representation and gives no warranty about the accuracy, reliability, completeness or suitability for any particular purpose of the information. Persons should not rely on the information shown in this document to make any decision with financial or legal implications and should instead rely on their own enquiries. To the full extent that it is able to do so in law, Council disclaims all liability (including liability in negligence) for all costs, losses and damages (including indirect and consequential costs, losses and damages) caused by or arising from anyone using or relying on the information shown in this document for any purpose whatsoever.  
 © Copyright Moreton Bay Regional Council 2017

DCDB (Version Apr 2016) is reproduced with the permission of the State of Queensland



Caboolture West Area 3 North Structure Plan Area Overlay Map



**Caboolture West  
Area 3 North Future  
structure plan area**

BELLMERE

MOODLU

WAMURAN

**PLANNING SCHEME  
OVERLAY MAP - STRUCTURE PLAN  
AREAS**

- Property boundaries
- Structure planned area
- Future structure plan area

Please read the following notes about this map:

This overlay map only affects you if your property is identified within a Structure planned area or a Future structure plan area and you wish to subdivide.

This map identifies land that has been structure planned (the detail of this structure plan is contained in a relevant Planning Scheme policy for that area). It also shows land that has been identified as needing a structure plan to be prepared.

Where land is identified on this map, alternative levels of assessment (type of application) may apply to development.

This overlay map assists with interpreting tables of assessment and applying development requirements throughout the planning scheme.

Refer to relevant table of assessment, zone code, local plan code and/or development codes for requirements associated with this overlay map.

For further information regarding this overlay please refer to the relevant information sheet on Council's planning scheme website ([www.moretonbay.qld.gov.au/mbrplanningscheme](http://www.moretonbay.qld.gov.au/mbrplanningscheme)) or contact Council on 3205 0555.

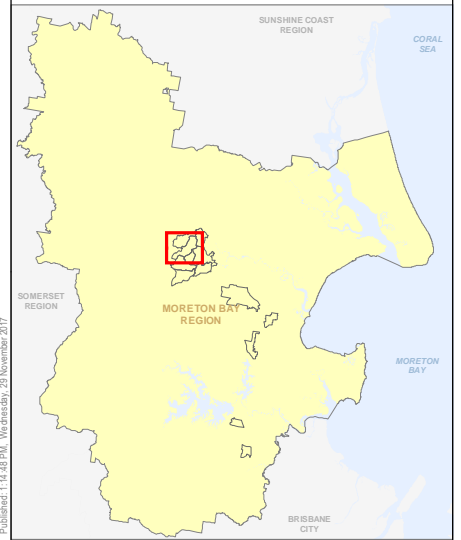
**For State Approval -  
Major Amendment 1 - December 2017**



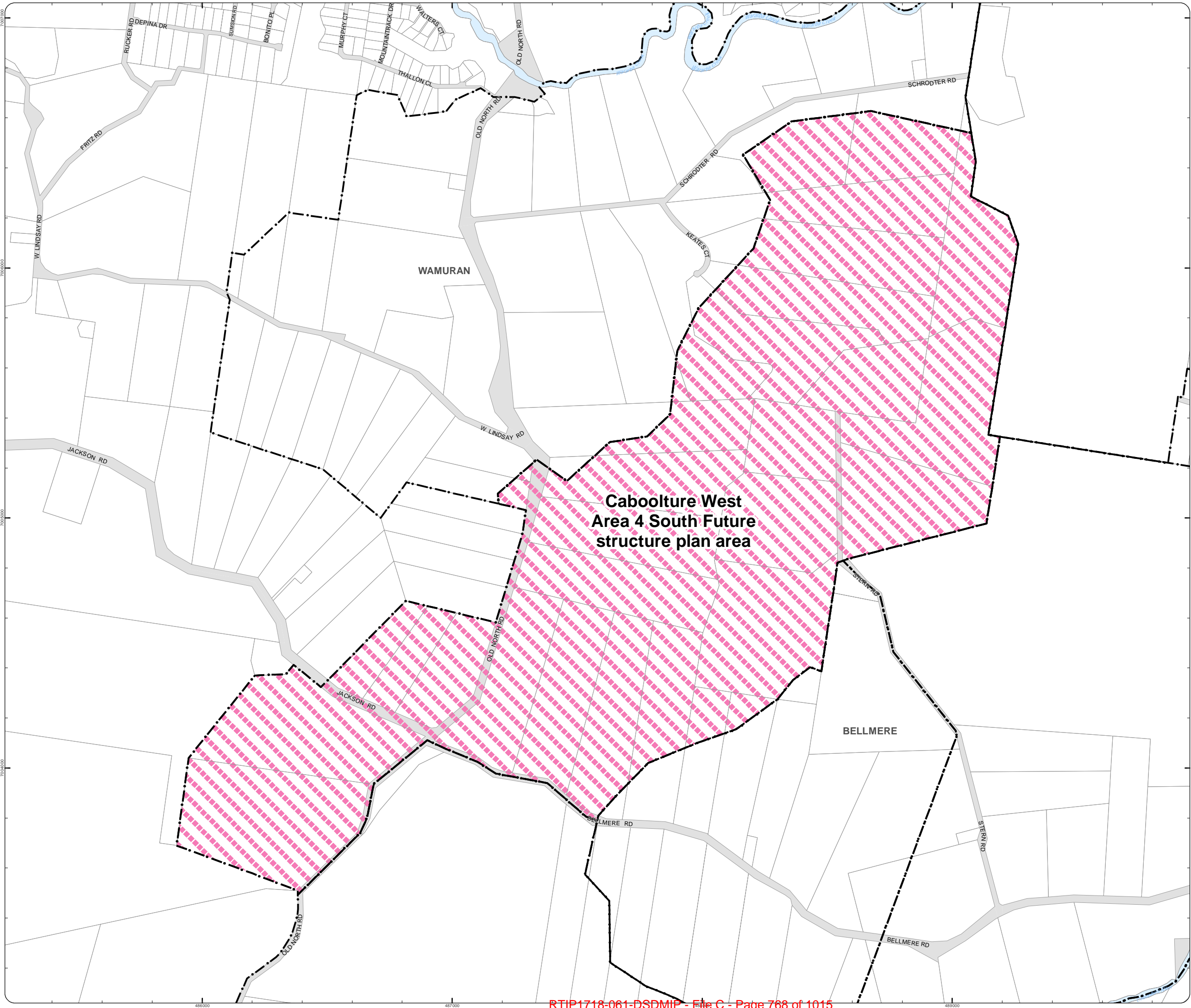
SCALE (A3): 1:14,000  
 DCDB Version: April 2016  
 Projection: Map Grid of Australia, Zone 56  
 Horizontal Datum: Geocentric Datum of Australia 1994

**DISCLAIMER:** Some of the information shown in this document has been provided to Council from external third parties. Council makes no representation and gives no warranty about the accuracy, reliability, completeness or suitability for any particular purpose of the information. Persons should not rely on the information shown in this document to make any decision with financial or legal implications and should instead rely on their own enquiries. To the full extent that it is able to do so in law, Council disclaims all liability (including liability in negligence) for all costs, losses and damages (including indirect and consequential costs, losses and damages) caused by or arising from anyone using or relying on the information shown in this document for any purpose whatsoever. © Copyright Moreton Bay Regional Council 2017

DCDB (Version Apr 2016) is reproduced with the permission of the State of Queensland



Caboolture West Area 4 South Structure Plan Area Overlay Map



**PLANNING SCHEME  
OVERLAY MAP - STRUCTURE PLAN  
AREAS**

- Property boundaries
- Structure planned area
- Future structure plan area

Please read the following notes about this map:

This overlay map only affects you if your property is identified within a Structure planned area or a Future structure plan area and you wish to subdivide.

This map identifies land that has been structure planned (the detail of this structure plan is contained in a relevant Planning Scheme policy for that area). It also shows land that has been identified as needing a structure plan to be prepared.

Where land is identified on this map, alternative levels of assessment (type of application) may apply to development.

This overlay map assists with interpreting tables of assessment and applying development requirements throughout the planning scheme.

Refer to relevant table of assessment, zone code, local plan code and/or development codes for requirements associated with this overlay map.

For further information regarding this overlay please refer to the relevant information sheet on Council's planning scheme website ([www.moretonbay.qld.gov.au/mbrplanningscheme](http://www.moretonbay.qld.gov.au/mbrplanningscheme)) or contact Council on 3205 0555.

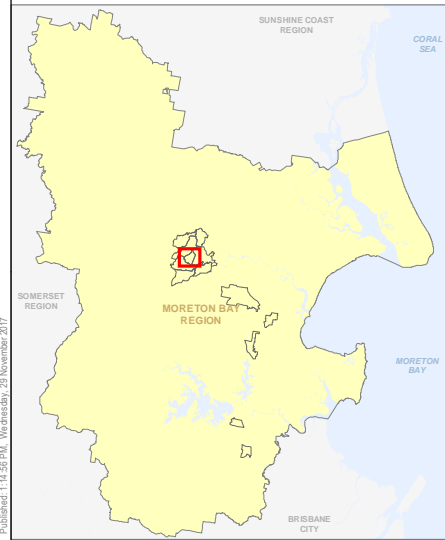
**For State Approval -  
Major Amendment 1 - December 2017**



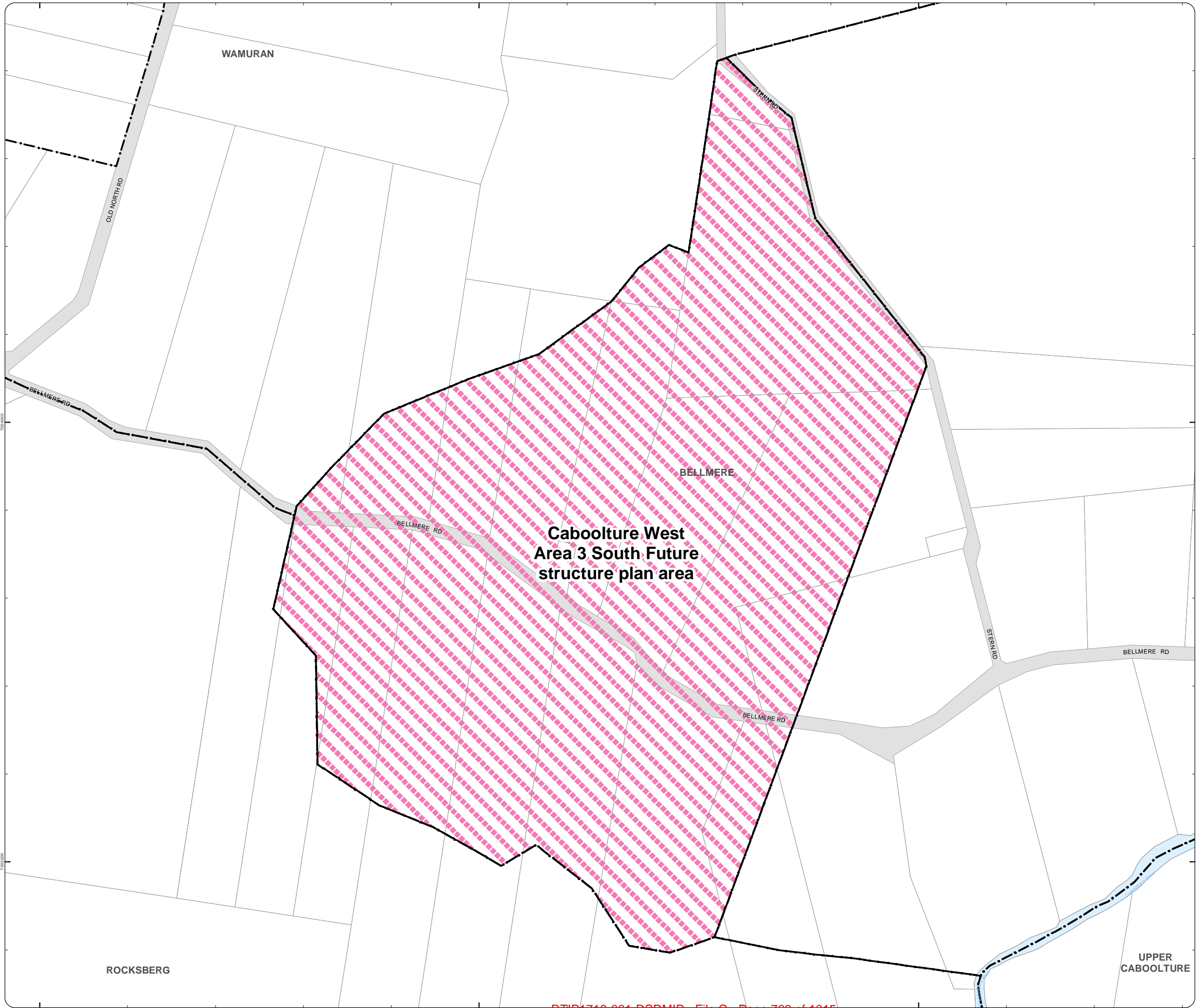
SCALE (A3): 1:8,000  
 DCDB Version: April 2016  
 Projection: Map Grid of Australia, Zone 56  
 Horizontal Datum: Geocentric Datum of Australia 1994

**DISCLAIMER:** Some of the information shown in this document has been provided to Council from external third parties. Council makes no representation and gives no warranty about the accuracy, reliability, completeness or suitability for any particular purpose of the information. Persons should not rely on the information shown in this document to make any decision with financial or legal implications and should instead rely on their own enquiries. To the full extent that it is able to do so in law, Council disclaims all liability (including liability in negligence) for all costs, losses and damages (including indirect and consequential costs, losses and damages) caused by or arising from anyone using or relying on the information shown in this document for any purpose whatsoever.  
 © Copyright Moreton Bay Regional Council 2017

DCDB (Version Apr 2016) is reproduced with the permission of the State of Queensland



Caboolture West Area 3 South Structure Plan Area Overlay Map





**PLANNING SCHEME  
OVERLAY MAP - STRUCTURE PLAN  
AREAS**

- Property boundaries
- Structure planned area
- Future structure plan area

Please read the following notes about this map:

This overlay map only affects you if your property is identified within a Structure planned area or a Future structure plan area and you wish to subdivide.

This map identifies land that has been structure planned (the detail of this structure plan is contained in a relevant Planning Scheme policy for that area). It also shows land that has been identified as needing a structure plan to be prepared.

Where land is identified on this map, alternative levels of assessment (type of application) may apply to development.

This overlay map assists with interpreting tables of assessment and applying development requirements throughout the planning scheme.

Refer to relevant table of assessment, zone code, local plan code and/or development codes for requirements associated with this overlay map.

For further information regarding this overlay please refer to the relevant information sheet on Council's planning scheme website ([www.moretonbay.qld.gov.au/mbrplanningscheme](http://www.moretonbay.qld.gov.au/mbrplanningscheme)) or contact Council on 3205 0555.

**For State Approval -  
Major Amendment 1 - December 2017**

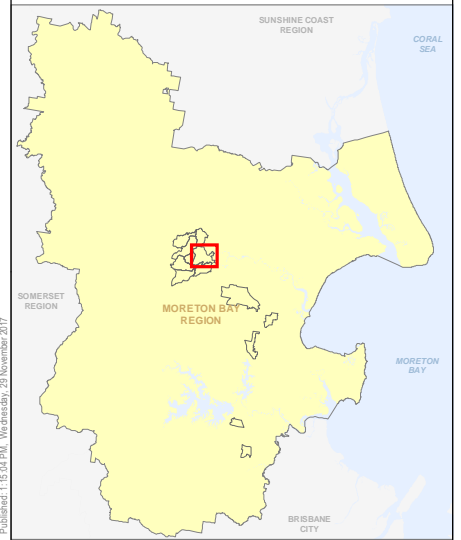


SCALE (A3): 1:10,000

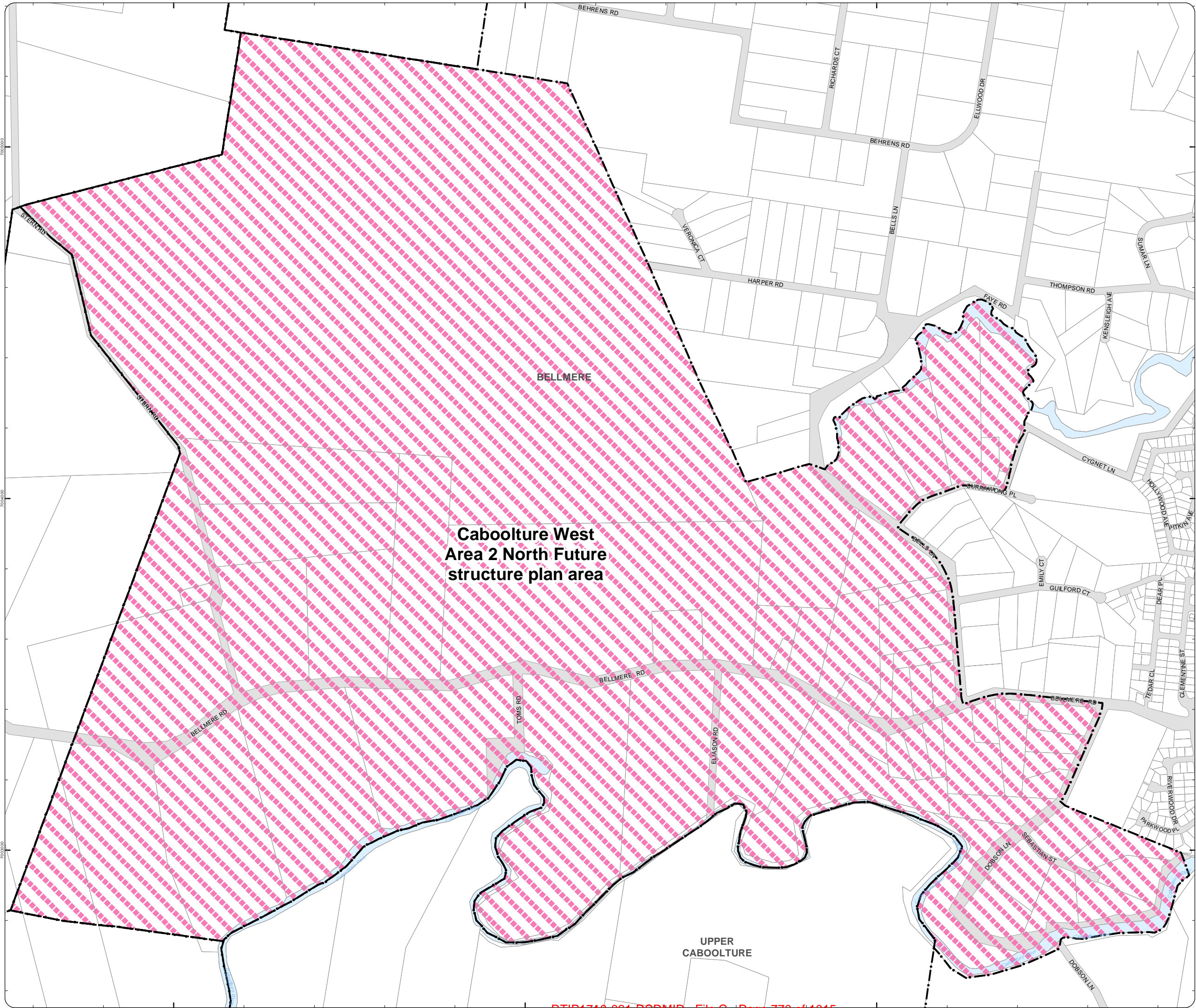
DCDB Version: April 2016  
Projection: Map Grid of Australia, Zone 56  
Horizontal Datum: Geocentric Datum of Australia 1994

**DISCLAIMER:** Some of the information shown in this document has been provided to Council from external third parties. Council makes no representation and gives no warranty about the accuracy, reliability, completeness or suitability for any particular purpose of the information. Persons should not rely on the information shown in this document to make any decision with financial or legal implications and should instead rely on their own enquiries. To the full extent that it is able to do so in law, Council disclaims all liability (including liability in negligence) for all costs, losses and damages (including indirect and consequential costs, losses and damages) caused by or arising from anyone using or relying on the information shown in this document for any purpose whatsoever. © Copyright Moreton Bay Regional Council 2017

DCDB (Version Apr 2016) is reproduced with the permission of the State of Queensland






Caboolture West Area 2 North Structure Plan Area Overlay Map



**Caboolture West  
Area 2 North Future  
structure plan area**

**PLANNING SCHEME  
OVERLAY MAP - STRUCTURE PLAN  
AREAS**

-  Property boundaries
-  Structure planned area
-  Future structure plan area

Please read the following notes about this map:

This overlay map only affects you if your property is identified within a Structure planned area or a Future structure plan area and you wish to subdivide.

This map identifies land that has been structure planned (the detail of this structure plan is contained in a relevant Planning Scheme policy for that area). It also shows land that has been identified as needing a structure plan to be prepared.

Where land is identified on this map, alternative levels of assessment (type of application) may apply to development.

This overlay map assists with interpreting tables of assessment and applying development requirements throughout the planning scheme.

Refer to relevant table of assessment, zone code, local plan code and/or development codes for requirements associated with this overlay map.

For further information regarding this overlay please refer to the relevant information sheet on Council's planning scheme website ([www.moretonbay.qld.gov.au/mbrplanningscheme](http://www.moretonbay.qld.gov.au/mbrplanningscheme)) or contact Council on 3205 0555.

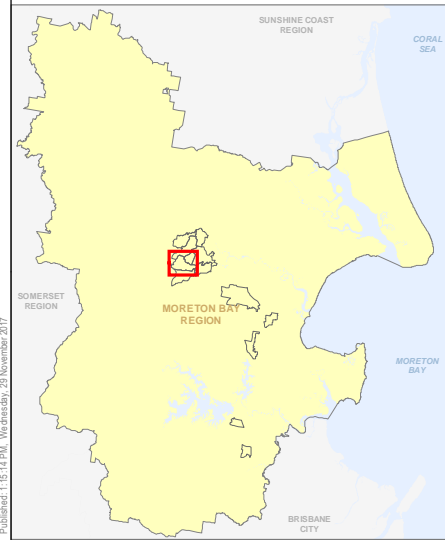
**For State Approval -  
Major Amendment 1 - December 2017**



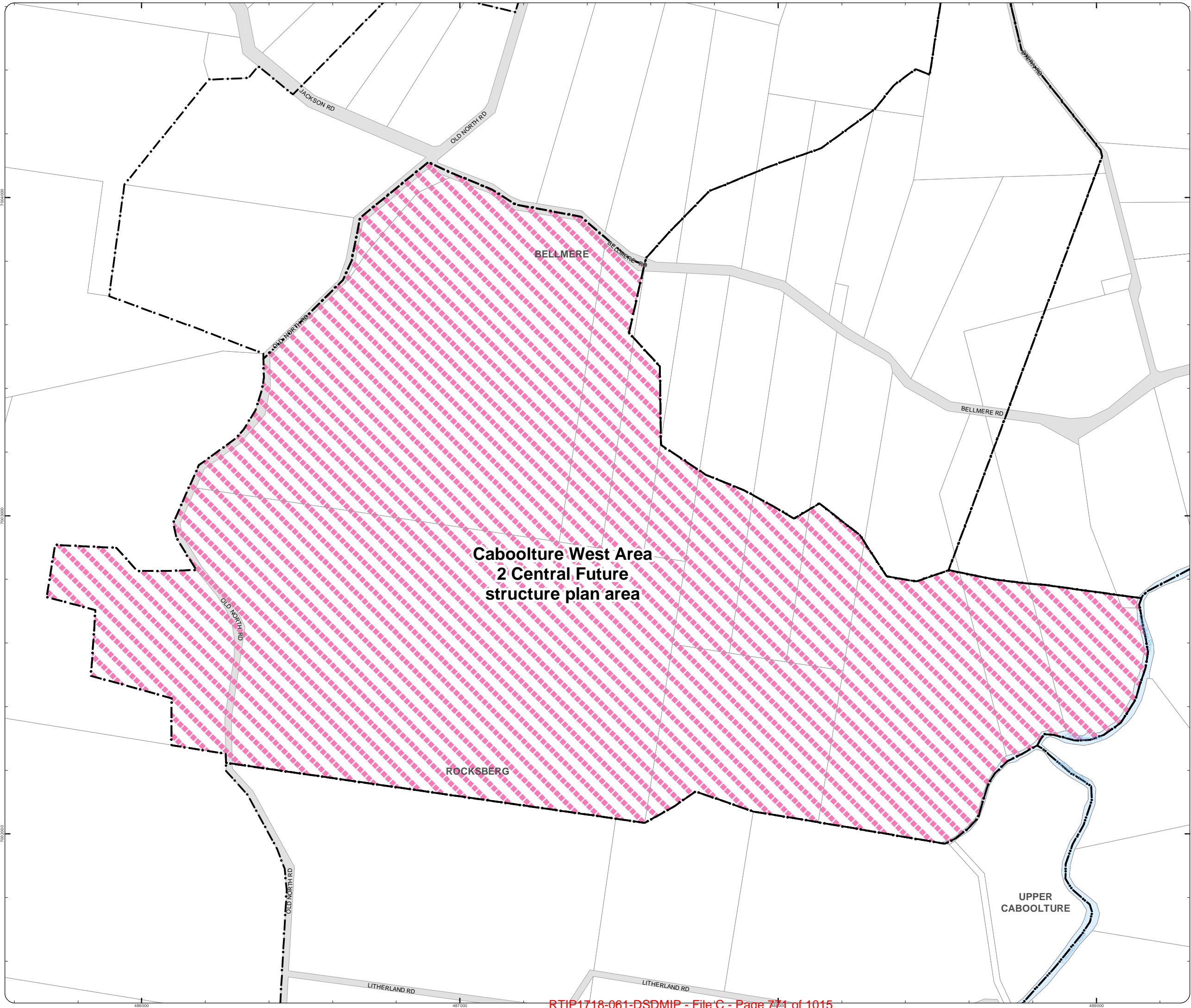
SCALE (A3): 1:11,000  
 DCDB Version: April 2016  
 Projection: Map Grid of Australia, Zone 56  
 Horizontal Datum: Geocentric Datum of Australia 1994

**DISCLAIMER:** Some of the information shown in this document has been provided to Council from external third parties. Council makes no representation and gives no warranty about the accuracy, reliability, completeness or suitability for any particular purpose of the information. Persons should not rely on the information shown in this document to make any decision with financial or legal implications and should instead rely on their own enquiries. To the full extent that it is able to do so in law, Council disclaims all liability (including liability in negligence) for all costs, losses and damages (including indirect and consequential costs, losses and damages) caused by or arising from anyone using or relying on the information shown in this document for any purpose whatsoever.  
 © Copyright Moreton Bay Regional Council 2017

DCDB (Version Apr 2016) is reproduced with the permission of the State of Queensland



Caboolture West Area 2 Central Structure Plan Area Overlay Map



**Caboolture West Area  
2 Central Future  
structure plan area**

**PLANNING SCHEME  
OVERLAY MAP - STRUCTURE PLAN  
AREAS**

- Property boundaries
- Structure planned area
- Future structure plan area

Please read the following notes about this map:

This overlay map only affects you if your property is identified within a Structure planned area or a Future structure plan area and you wish to subdivide.

This map identifies land that has been structure planned (the detail of this structure plan is contained in a relevant Planning Scheme policy for that area). It also shows land that has been identified as needing a structure plan to be prepared.

Where land is identified on this map, alternative levels of assessment (type of application) may apply to development.

This overlay map assists with interpreting tables of assessment and applying development requirements throughout the planning scheme.

Refer to relevant table of assessment, zone code, local plan code and/or development codes for requirements associated with this overlay map.

For further information regarding this overlay please refer to the relevant information sheet on Council's planning scheme website ([www.moretonbay.qld.gov.au/mbrplanningscheme](http://www.moretonbay.qld.gov.au/mbrplanningscheme)) or contact Council on 3205 0555.

**For State Approval -  
Major Amendment 1 - December 2017**

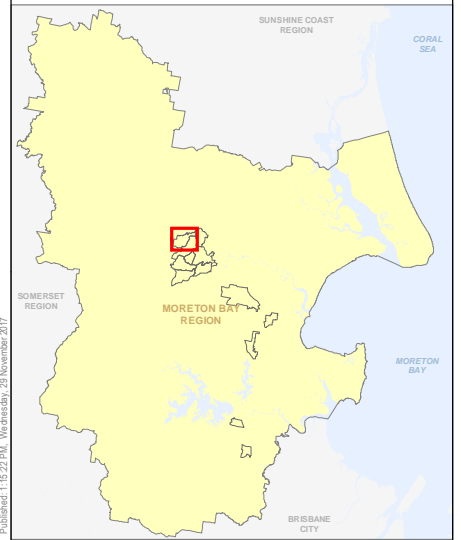
0 130 260 390 Metres

SCALE (A3): 1:10,000

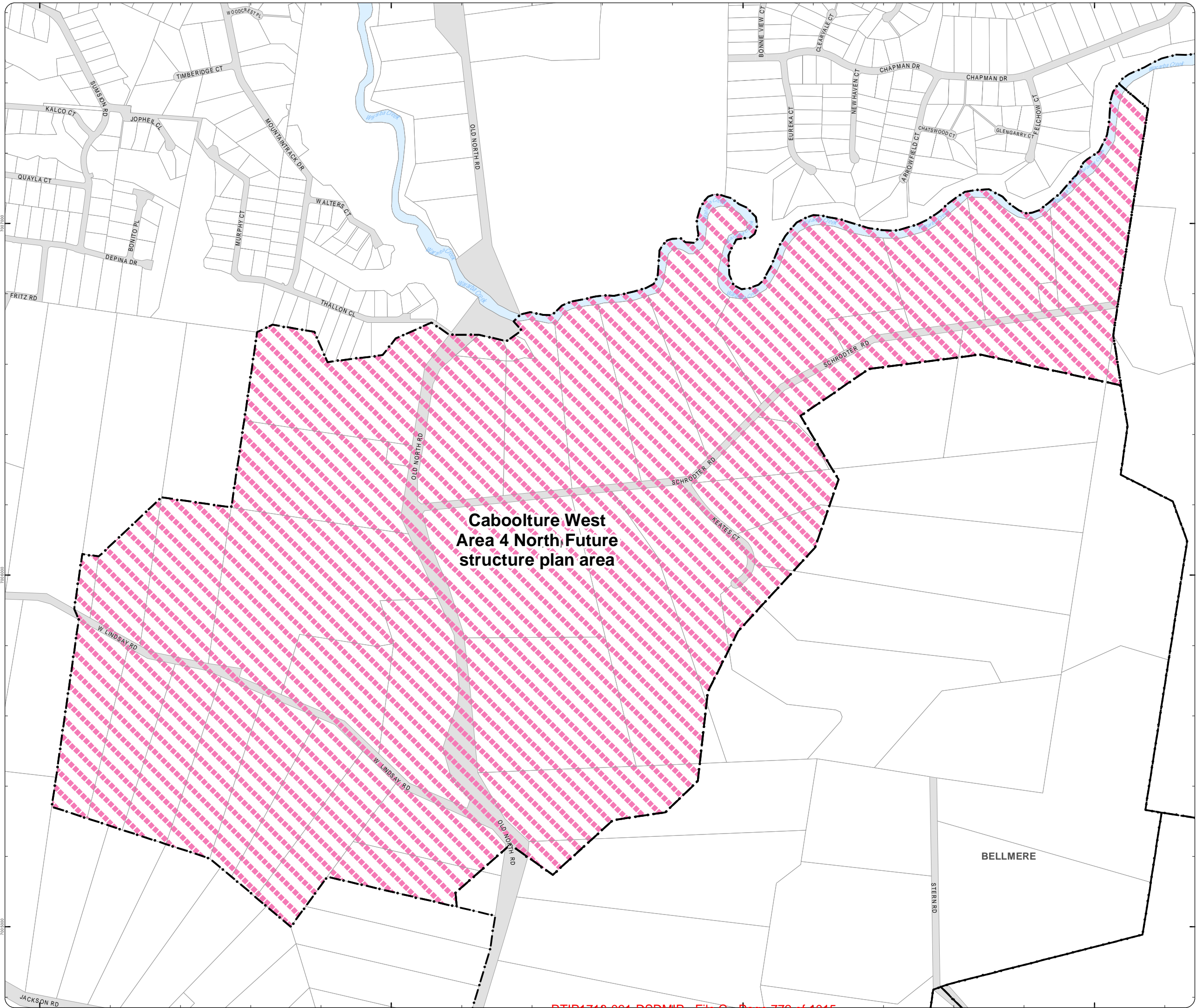
DCDB Version: April 2016  
Projection: Map Grid of Australia, Zone 56  
Horizontal Datum: Geocentric Datum of Australia 1994

**DISCLAIMER:** Some of the information shown in this document has been provided to Council from external third parties. Council makes no representation and gives no warranty about the accuracy, reliability, completeness or suitability for any particular purpose of the information. Persons should not rely on the information shown in this document to make any decision with financial or legal implications and should instead rely on their own enquiries. To the full extent that it is able to do so in law, Council disclaims all liability (including liability in negligence) for all costs, losses and damages (including indirect and consequential costs, losses and damages) caused by or arising from anyone using or relying on the information shown in this document for any purpose whatsoever.  
© Copyright Moreton Bay Regional Council 2017




DCDB (Version Apr 2016) is reproduced with the permission of the State of Queensland



Caboolture West Area 4 North Structure Plan Area  
Overlay Map



**PLANNING SCHEME  
OVERLAY MAP - STRUCTURE PLAN  
AREAS**

-  Property boundaries
-  Structure planned area
-  Future structure plan area

Please read the following notes about this map:

This overlay map only affects you if your property is identified within a Structure planned area or a Future structure plan area and you wish to subdivide.

This map identifies land that has been structure planned (the detail of this structure plan is contained in a relevant Planning Scheme policy for that area). It also shows land that has been identified as needing a structure plan to be prepared.

Where land is identified on this map, alternative levels of assessment (type of application) may apply to development.

This overlay map assists with interpreting tables of assessment and applying development requirements throughout the planning scheme.

Refer to relevant table of assessment, zone code, local plan code and/or development codes for requirements associated with this overlay map.

For further information regarding this overlay please refer to the relevant information sheet on Council's planning scheme website ([www.moretonbay.qld.gov.au/mbr/planningscheme](http://www.moretonbay.qld.gov.au/mbr/planningscheme)) or contact Council on 3205 0555.

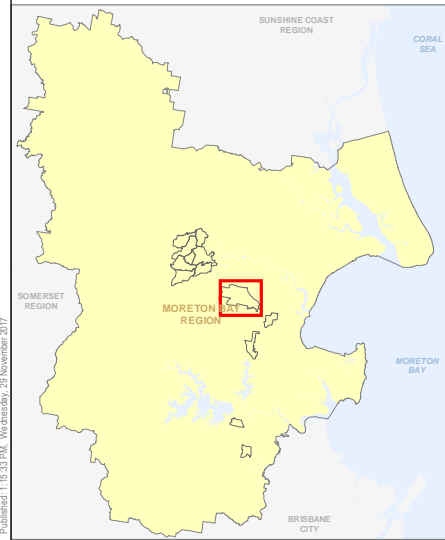
**For State Approval -  
Major Amendment 1 - December 2017**

0 220 440 660 Metres

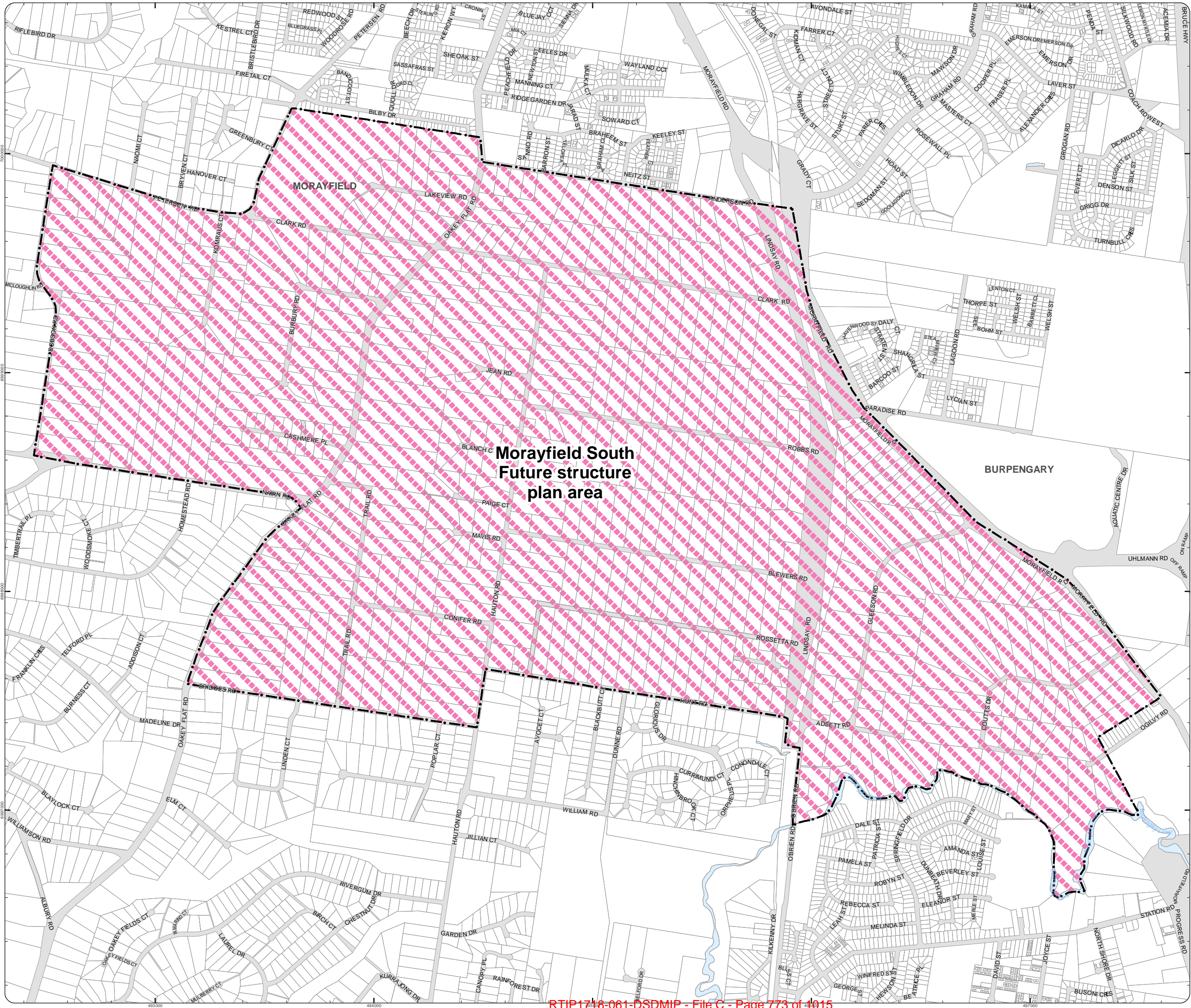
SCALE (A3): 1:16,000  
DCDB Version: April 2016  
Projection: Map Grid of Australia, Zone 56  
Horizontal Datum: Geocentric Datum of Australia 1994

**DISCLAIMER:** Some of the information shown in this document has been provided to Council from external third parties. Council makes no representation and gives no warranty about the accuracy, reliability, completeness or suitability for any particular purpose of the information. Persons should not rely on the information shown in this document to make any decision with financial or legal implications and should instead rely on their own enquiries. To the full extent that it is able to do so in law, Council disclaims all liability (including liability in negligence) for all costs, losses and damages (including indirect and consequential costs, losses and damages) caused by or arising from anyone using or relying on the information shown in this document for any purpose whatsoever. © Copyright Moreton Bay Regional Council 2017

DCDB (Version Apr 2016) is reproduced with the permission of the State of Queensland






Morayfield South Structure Plan Area  
Overlay Map



**Morayfield South  
Future structure  
plan area**

**PLANNING SCHEME  
OVERLAY MAP - STRUCTURE PLAN  
AREAS**

-  Property boundaries
-  Structure planned area
-  Future structure plan area

Please read the following notes about this map:

This overlay map only affects you if your property is identified within a Structure planned area or a Future structure plan area and you wish to subdivide.

This map identifies land that has been structure planned (the detail of this structure plan is contained in a relevant Planning Scheme policy for that area). It also shows land that has been identified as needing a structure plan to be prepared.

Where land is identified on this map, alternative levels of assessment (type of application) may apply to development.

This overlay map assists with interpreting tables of assessment and applying development requirements throughout the planning scheme.

Refer to relevant table of assessment, zone code, local plan code and/or development codes for requirements associated with this overlay map.

For further information regarding this overlay please refer to the relevant information sheet on Council's planning scheme website ([www.moretonbay.qld.gov.au/mbrplanningscheme](http://www.moretonbay.qld.gov.au/mbrplanningscheme)) or contact Council on 3205 0555.

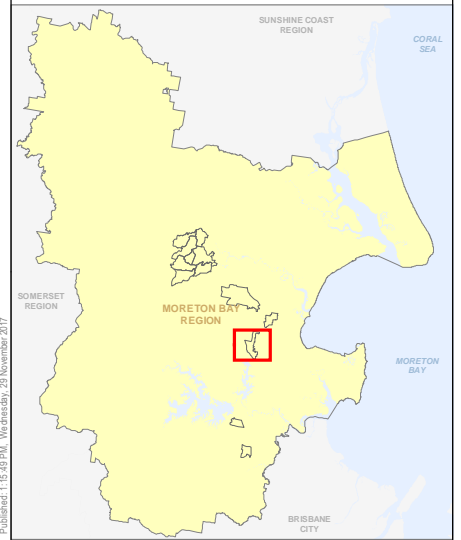
**For State Approval -  
Major Amendment 1 - December 2017**



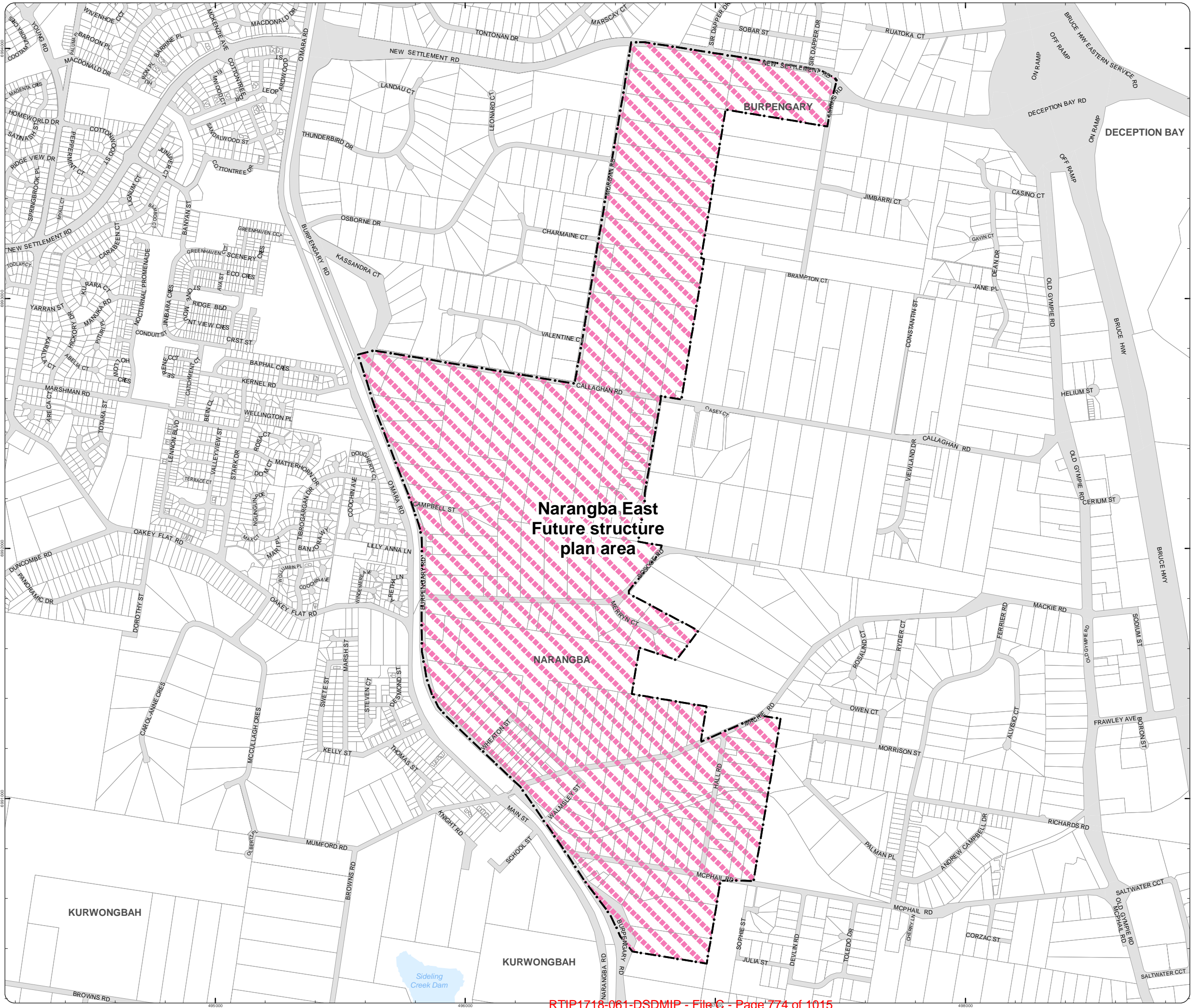
DCDB Version: April 2016  
Projection: Map Grid of Australia, Zone 56  
Horizontal Datum: Geocentric Datum of Australia 1994

**DISCLAIMER:** Some of the information shown in this document has been provided to Council from external third parties. Council makes no representation and gives no warranty about the accuracy, reliability, completeness or suitability for any particular purpose of the information. Persons should not rely on the information shown in this document to make any decision with financial or legal implications and should instead rely on their own enquiries. To the full extent that it is able to do so in law, Council disclaims all liability (including liability in negligence) for all costs, losses and damages (including indirect and consequential costs, losses and damages) caused by or arising from anyone using or relying on the information shown in this document for any purpose whatsoever.  
© Copyright Moreton Bay Regional Council 2017

DCDB (Version Apr 2016) is reproduced with the permission of the State of Queensland



Narangba East Structure Plan Area  
Overlay Map



**PLANNING SCHEME  
OVERLAY MAP - STRUCTURE PLAN  
AREAS**

- Property boundaries
- Structure planned area
- Future structure plan area

Please read the following notes about this map:

This overlay map only affects you if your property is identified within a Structure planned area or a Future structure plan area and you wish to subdivide.

This map identifies land that has been structure planned (the detail of this structure plan is contained in a relevant Planning Scheme policy for that area). It also shows land that has been identified as needing a structure plan to be prepared.

Where land is identified on this map, alternative levels of assessment (type of application) may apply to development.

This overlay map assists with interpreting tables of assessment and applying development requirements throughout the planning scheme.

Refer to relevant table of assessment, zone code, local plan code and/or development codes for requirements associated with this overlay map.

For further information regarding this overlay please refer to the relevant information sheet on Council's planning scheme website ([www.moretonbay.qld.gov.au/mbrplanningscheme](http://www.moretonbay.qld.gov.au/mbrplanningscheme)) or contact Council on 3205 0555.

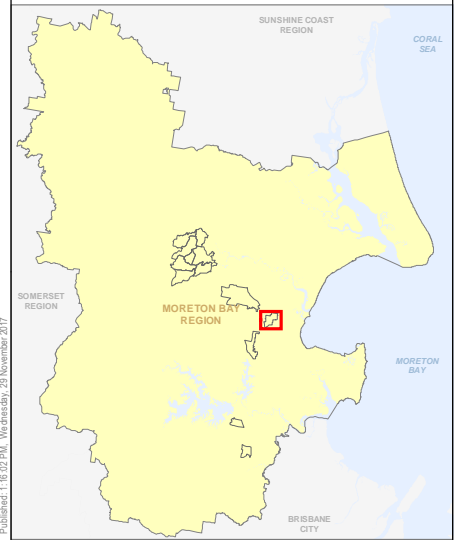
**For State Approval -  
Major Amendment 1 - December 2017**



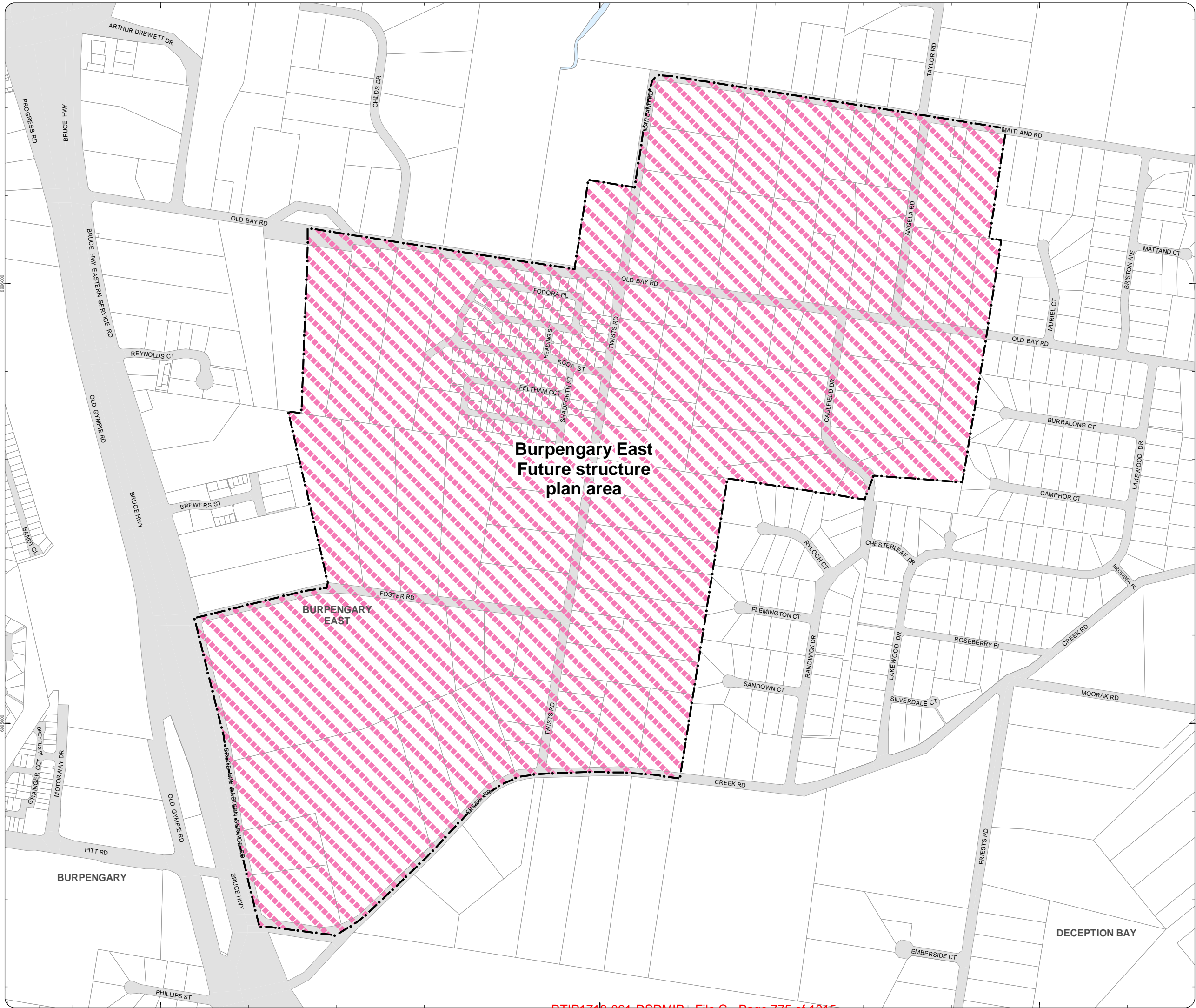
SCALE (A3): 1:8,000  
 DCDB Version: April 2016  
 Projection: Map Grid of Australia, Zone 56  
 Horizontal Datum: Geocentric Datum of Australia 1994

**DISCLAIMER:** Some of the information shown in this document has been provided to Council from external third parties. Council makes no representation and gives no warranty about the accuracy, reliability, completeness or suitability for any particular purpose of the information. Persons should not rely on the information shown in this document to make any decision with financial or legal implications and should instead rely on their own enquiries. To the full extent that it is able to do so in law, Council disclaims all liability (including liability in negligence) for all costs, losses and damages (including indirect and consequential costs, losses and damages) caused by or arising from anyone using or relying on the information shown in this document for any purpose whatsoever. © Copyright Moreton Bay Regional Council 2017

DCDB (Version Apr 2016) is reproduced with the permission of the State of Queensland



Burpengary East Structure Plan Area  
Overlay Map



**PLANNING SCHEME  
OVERLAY MAP - STRUCTURE PLAN  
AREAS**

- Property boundaries
- Structure planned area
- Future structure plan area

Please read the following notes about this map:

This overlay map only affects you if your property is identified within a Structure planned area or a Future structure plan area and you wish to subdivide.

This map identifies land that has been structure planned (the detail of this structure plan is contained in a relevant Planning Scheme policy for that area). It also shows land that has been identified as needing a structure plan to be prepared.

Where land is identified on this map, alternative levels of assessment (type of application) may apply to development.

This overlay map assists with interpreting tables of assessment and applying development requirements throughout the planning scheme.

Refer to relevant table of assessment, zone code, local plan code and/or development codes for requirements associated with this overlay map.

For further information regarding this overlay please refer to the relevant information sheet on Council's planning scheme website ([www.moretonbay.qld.gov.au/mbrplanningscheme](http://www.moretonbay.qld.gov.au/mbrplanningscheme)) or contact Council on 3205 0555.

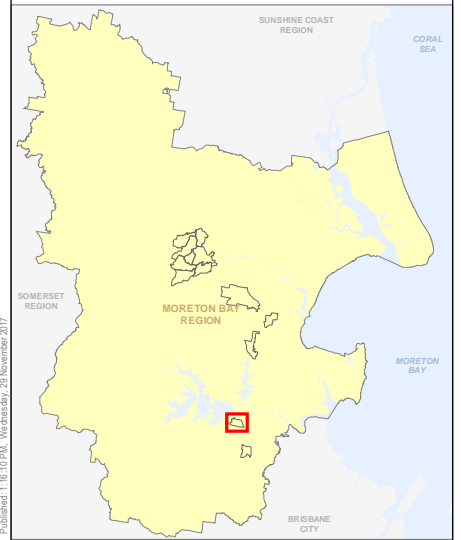
**For State Approval -  
Major Amendment 1 - December 2017**

0 110 220 330 Metres

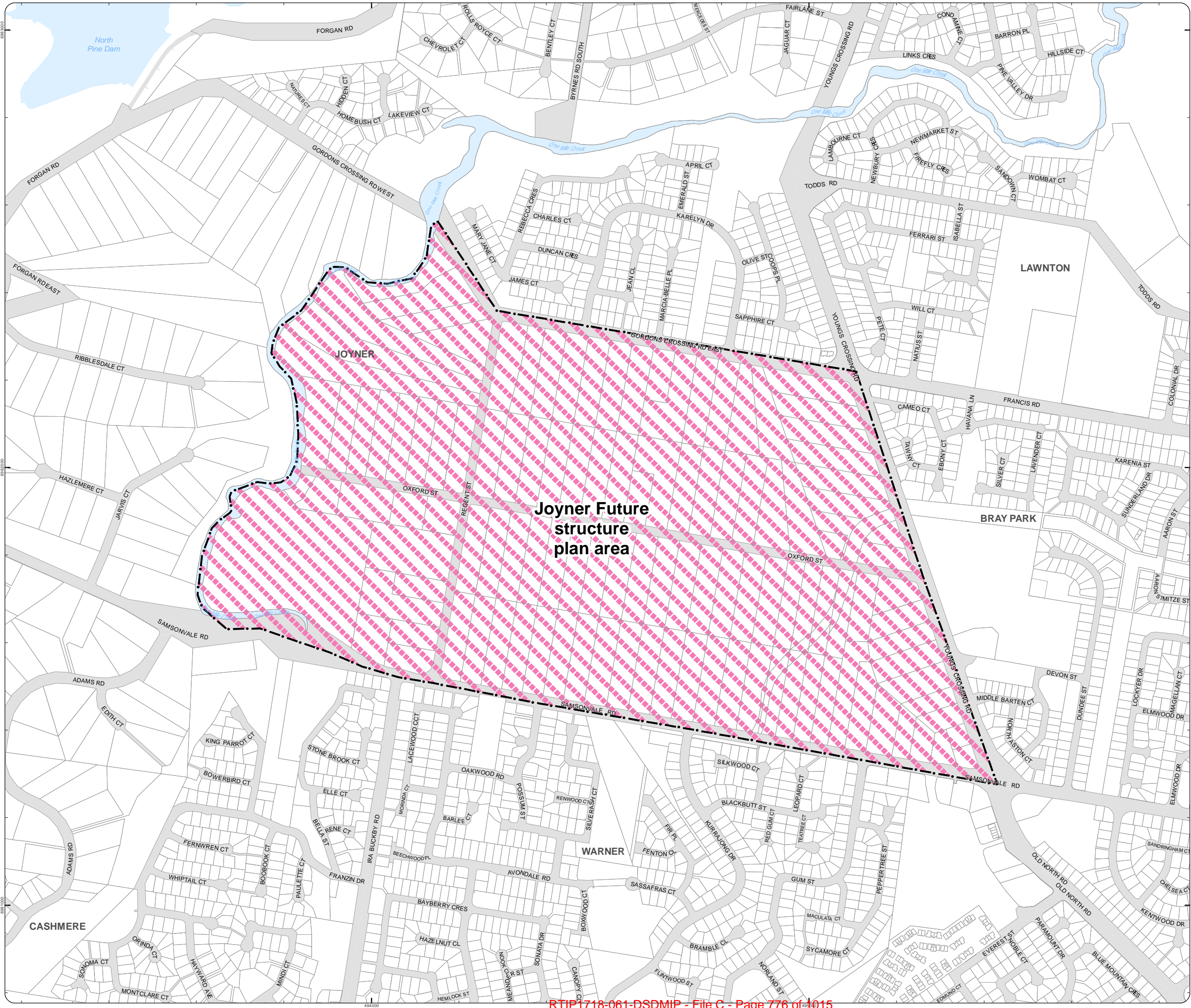
SCALE (A3): 1:8,000  
DCDB Version: April 2016  
Projection: Map Grid of Australia, Zone 56  
Horizontal Datum: Geocentric Datum of Australia 1994

**DISCLAIMER:** Some of the information shown in this document has been provided to Council from external third parties. Council makes no representation and gives no warranty about the accuracy, reliability, completeness or suitability for any particular purpose of the information. Persons should not rely on the information shown in this document to make any decision with financial or legal implications and should instead rely on their own enquiries. To the full extent that it is able to do so in law, Council disclaims all liability (including liability in negligence) for all costs, losses and damages (including indirect and consequential costs, losses and damages) caused by or arising from anyone using or relying on the information shown in this document for any purpose whatsoever.  
© Copyright Moreton Bay Regional Council 2017

DCDB (Version Apr 2016) is reproduced with the permission of the State of Queensland



Joyner Structure Plan Area  
Overlay Map



**PLANNING SCHEME  
OVERLAY MAP - STRUCTURE PLAN  
AREAS**

- Property boundaries
- Structure planned area
- Future structure plan area

Please read the following notes about this map:

This overlay map only affects you if your property is identified within a Structure planned area or a Future structure plan area and you wish to subdivide.

This map identifies land that has been structure planned (the detail of this structure plan is contained in a relevant Planning Scheme policy for that area). It also shows land that has been identified as needing a structure plan to be prepared.

Where land is identified on this map, alternative levels of assessment (type of application) may apply to development.

This overlay map assists with interpreting tables of assessment and applying development requirements throughout the planning scheme.

Refer to relevant table of assessment, zone code, local plan code and/or development codes for requirements associated with this overlay map.

For further information regarding this overlay please refer to the relevant information sheet on Council's planning scheme website ([www.moretonbay.qld.gov.au/mbrplanningscheme](http://www.moretonbay.qld.gov.au/mbrplanningscheme)) or contact Council on 3205 0555.

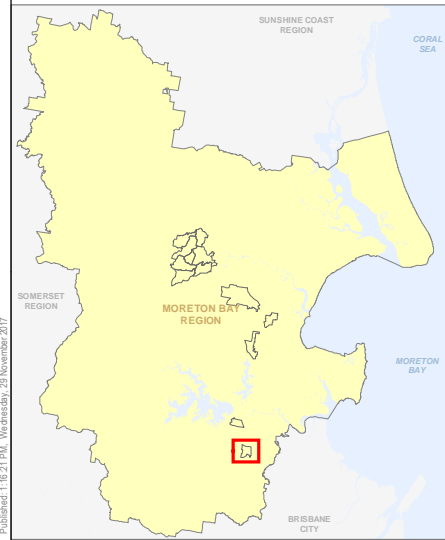
**For State Approval -  
Major Amendment 1 - December 2017**

0 130 260 390 Metres

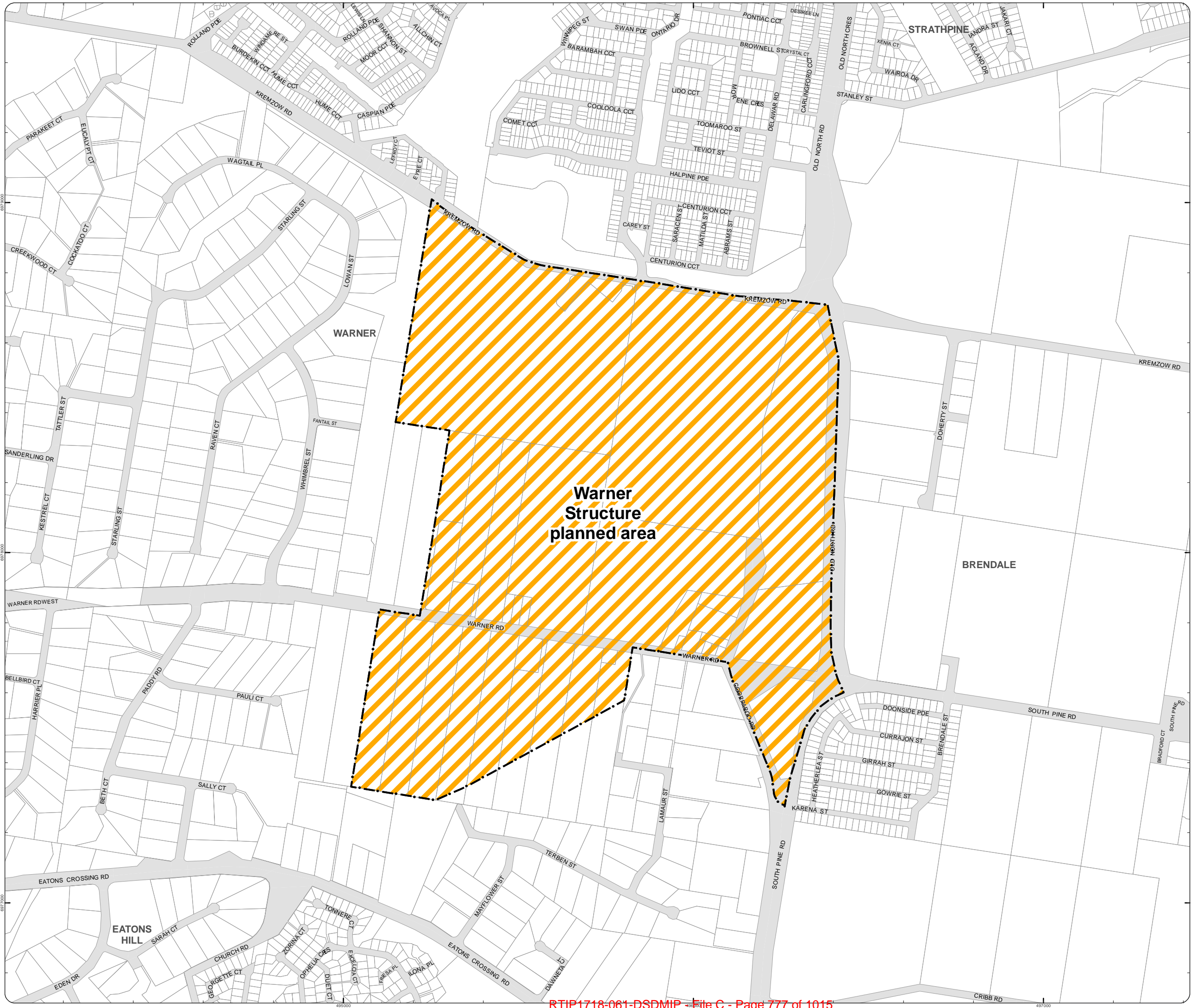
SCALE (A3): 1:10,000  
DCDB Version: April 2016  
Projection: Map Grid of Australia, Zone 56  
Horizontal Datum: Geocentric Datum of Australia 1994

**DISCLAIMER:** Some of the information shown in this document has been provided to Council from external third parties. Council makes no representation and gives no warranty about the accuracy, reliability, completeness or suitability for any particular purpose of the information. Persons should not rely on the information shown in this document to make any decision with financial or legal implications and should instead rely on their own enquiries. To the full extent that it is able to do so in law, Council disclaims all liability (including liability in negligence) for all costs, losses and damages (including indirect and consequential costs, losses and damages) caused by or arising from anyone using or relying on the information shown in this document for any purpose whatsoever.  
© Copyright Moreton Bay Regional Council 2017

DCDB (Version Apr 2016) is reproduced with the permission of the State of Queensland



Warner Structure Plan Area  
Overlay Map





**PLANNING SCHEME  
OVERLAY MAP -  
WALKING DISTANCE (CENTRE)**

- Property boundaries
- Centre precinct walking distance 400m
- Centre precinct walking distance 800m

Please read the following notes about this map:

This overlay map only affects you if your property is identified within 400m or 800m walking distance of a centre, and you wish to develop (e.g. build or extend, change use, subdivide).

This map shows land within 400m and 800m walking distance of district centres or higher order centres such as Caboolture, Morayfield, Strathpine, North Lakes, Redcliffe and Kippa-Ring.

Where land is identified on this map, alternative levels of assessment (type of application) and car parking requirements may apply to development.

Refer to relevant table of assessment, zone code, local plan code and/or development codes for requirements associated with this overlay map.

For further information regarding this overlay map, please refer to the Overlay information sheet on Council's website ([www.moretonbay.qld.gov.au/mbrplanningscheme](http://www.moretonbay.qld.gov.au/mbrplanningscheme)) or contact council on 3205 0555.

**For State Approval -  
Major Amendment 1 - December 2017**

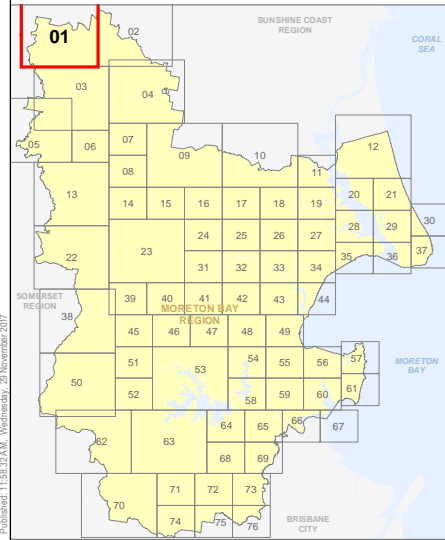
0 400 800 1,200 Metres

SCALE (A3): 1:30,000

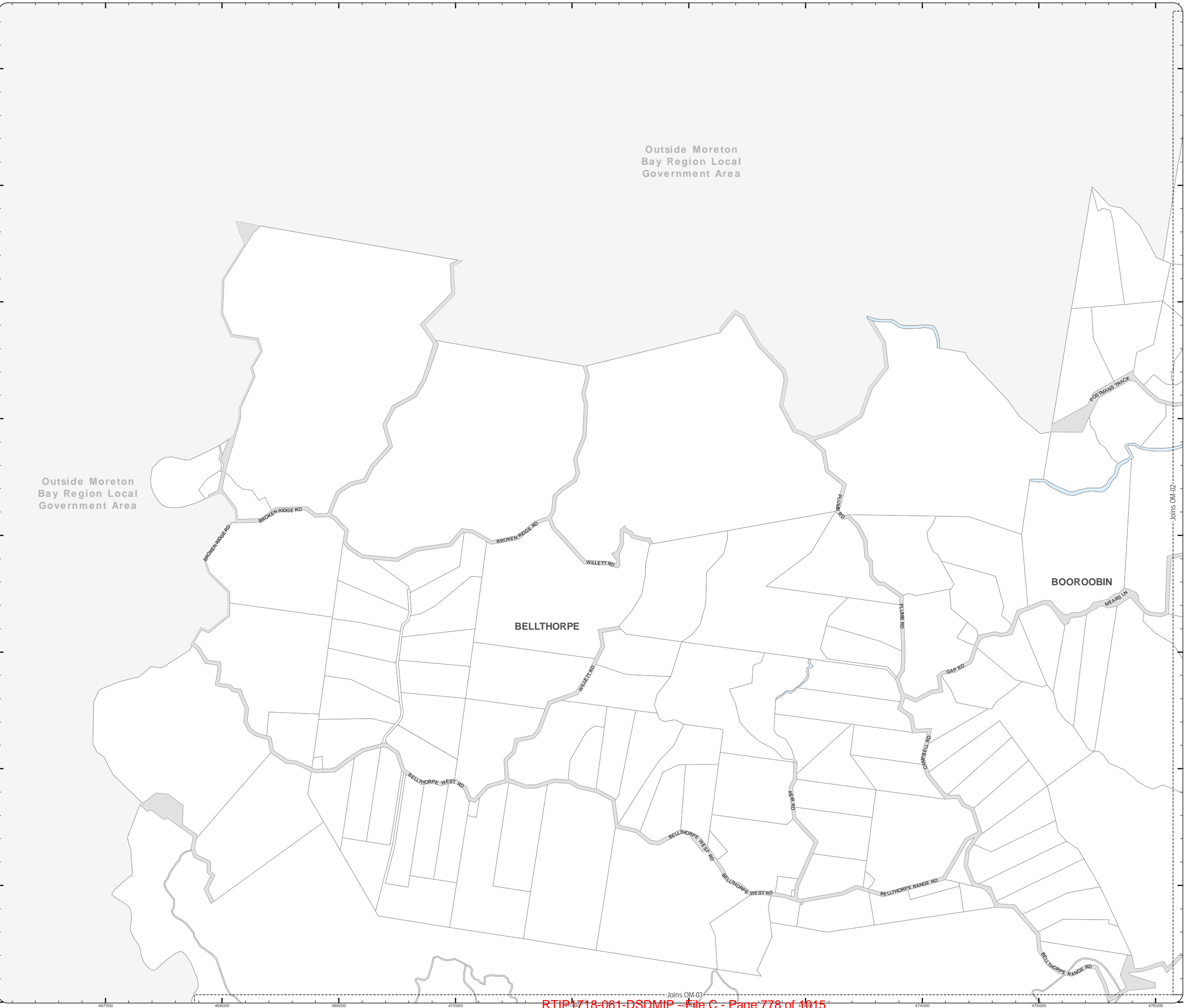
DCDB Version: April 2016  
Projection: Map Grid of Australia, Zone 56  
Horizontal Datum: Geocentric Datum of Australia 1994

**DISCLAIMER:** Some of the information shown in this document has been provided to Council from external third parties. Council makes no representation and gives no warranty about the accuracy, reliability, completeness or suitability for any particular purpose of the information. Persons should not rely on the information shown in this document to make any decision with financial or legal implications and should instead rely on their own enquiries. To the full extent that it is able to do so in law, Council disclaims all liability (including liability in negligence) for all costs, losses and damages (including indirect and consequential costs, losses and damages) caused by or arising from anyone using or relying on the information shown in this document for any purpose whatsoever.  
© Copyright Moreton Bay Regional Council 2017

DCDB (Version Apr 2016) is reproduced with the permission of the State of Queensland



**OM-1 WDC  
Overlay Map**



Outside Moreton  
Bay Region Local  
Government Area

Outside Moreton  
Bay Region Local  
Government Area

BELLTHORPE

BOOROOBIN

**PLANNING SCHEME  
OVERLAY MAP -  
WALKING DISTANCE (CENTRE)**

- Property boundaries
- Centre precinct walking distance 400m
- Centre precinct walking distance 800m

Please read the following notes about this map:

This overlay map only affects you if your property is identified within 400m or 800m walking distance of a centre, and you wish to develop (e.g. build or extend, change use, subdivide).

This map shows land within 400m and 800m walking distance of district centres or higher order centres such as Caboolture, Morayfield, Strathpine, North Lakes, Redcliffe and Kippa-Ring.

Where land is identified on this map, alternative levels of assessment (type of application) and car parking requirements may apply to development.

Refer to relevant table of assessment, zone code, local plan code and/or development codes for requirements associated with this overlay map.

For further information regarding this overlay map, please refer to the Overlay information sheet on Council's website ([www.moretonbay.qld.gov.au/mbrplanningscheme](http://www.moretonbay.qld.gov.au/mbrplanningscheme)) or contact council on 3205 0555.

**For State Approval -  
Major Amendment 1 - December 2017**

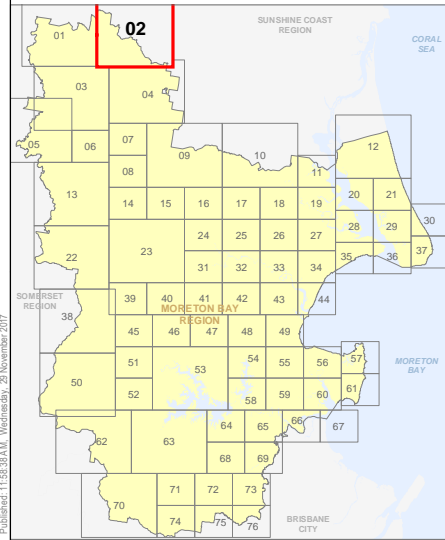
0 400 800 1,200 Metres

SCALE (A3): 1:30,000

DCDB Version: April 2016  
Projection: Map Grid of Australia, Zone 56  
Horizontal Datum: Geocentric Datum of Australia 1994

**DISCLAIMER:** Some of the information shown in this document has been provided to Council from external third parties. Council makes no representation and gives no warranty about the accuracy, reliability, completeness or suitability for any particular purpose of the information. Persons should not rely on the information shown in this document to make any decision with financial or legal implications and should instead rely on their own enquiries. To the full extent that it is able to do so in law, Council disclaims all liability (including liability in negligence) for all costs, losses and damages (including indirect and consequential costs, losses and damages) caused by or arising from anyone using or relying on the information shown in this document for any purpose whatsoever.  
© Copyright Moreton Bay Regional Council 2017

DCDB (Version Apr 2016) is reproduced with the permission of the State of Queensland



**OM-2 WDC  
Overlay Map**



Z:\Map Data\GIS\Planning Schemes\03\_Major\_Amendment\_1\_2017\02\_Mapping\02\_State\_Development\01\_Walking\_Distance\_Centres.mxd

**PLANNING SCHEME  
OVERLAY MAP -  
WALKING DISTANCE (CENTRE)**

- Property boundaries
- Centre precinct walking distance 400m
- Centre precinct walking distance 800m

Please read the following notes about this map:

This overlay map only affects you if your property is identified within 400m or 800m walking distance of a centre, and you wish to develop (e.g. build or extend, change use, subdivide).

This map shows land within 400m and 800m walking distance of district centres or higher order centres such as Caboolture, Morayfield, Strathpine, North Lakes, Redcliffe and Kippa-Ring.

Where land is identified on this map, alternative levels of assessment (type of application) and car parking requirements may apply to development.

Refer to relevant table of assessment, zone code, local plan code and/or development codes for requirements associated with this overlay map.

For further information regarding this overlay map, please refer to the Overlay information sheet on Council's website ([www.moretonbay.qld.gov.au/mbrplanningscheme](http://www.moretonbay.qld.gov.au/mbrplanningscheme)) or contact council on 3205 0555.

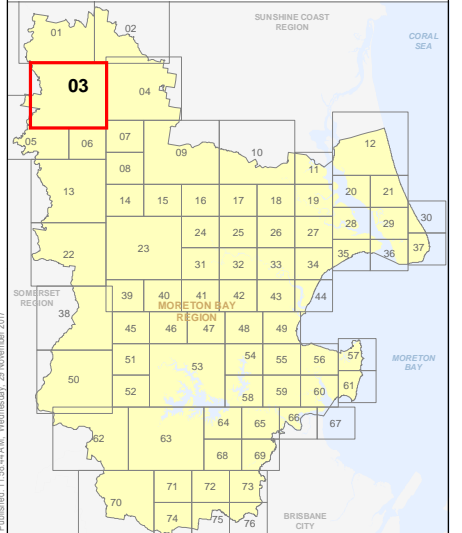
**For State Approval -  
Major Amendment 1 - December 2017**

0 400 800 1,200 Metres

SCALE (A3): 1:30,000  
DCDB Version: April 2016  
Projection: Map Grid of Australia, Zone 56  
Horizontal Datum: Geocentric Datum of Australia 1994

**DISCLAIMER:** Some of the information shown in this document has been provided to Council from external third parties. Council makes no representation and gives no warranty about the accuracy, reliability, completeness or suitability for any particular purpose of the information. Persons should not rely on the information shown in this document to make any decision with financial or legal implications and should instead rely on their own enquiries. To the full extent that it is able to do so in law, Council disclaims all liability (including liability in negligence) for all costs, losses and damages (including indirect and consequential costs, losses and damages) caused by or arising from anyone using or relying on the information shown in this document for any purpose whatsoever.  
© Copyright Moreton Bay Regional Council 2017

DCDB (Version Apr 2016) is reproduced with the permission of the State of Queensland



**OM-3 WDC  
Overlay Map**



**PLANNING SCHEME  
OVERLAY MAP -  
WALKING DISTANCE (CENTRE)**

- Property boundaries
- Centre precinct walking distance 400m
- Centre precinct walking distance 800m

Please read the following notes about this map:

This overlay map only affects you if your property is identified within 400m or 800m walking distance of a centre, and you wish to develop (e.g. build or extend, change use, subdivide).

This map shows land within 400m and 800m walking distance of district centres or higher order centres such as Caboolture, Morayfield, Strathpine, North Lakes, Redcliffe and Kippa-Ring.

Where land is identified on this map, alternative levels of assessment (type of application) and car parking requirements may apply to development.

Refer to relevant table of assessment, zone code, local plan code and/or development codes for requirements associated with this overlay map.

For further information regarding this overlay map, please refer to the Overlay information sheet on Council's website ([www.moretonbay.qld.gov.au/mbrplanningscheme](http://www.moretonbay.qld.gov.au/mbrplanningscheme)) or contact council on 3205 0555.

Outside Moreton Bay Region Local Government Area

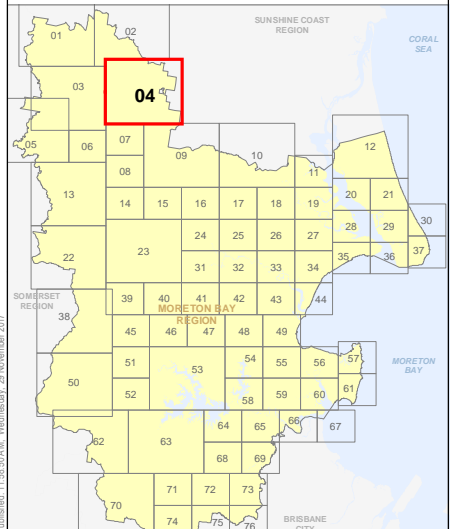
**For State Approval -  
Major Amendment 1 - December 2017**



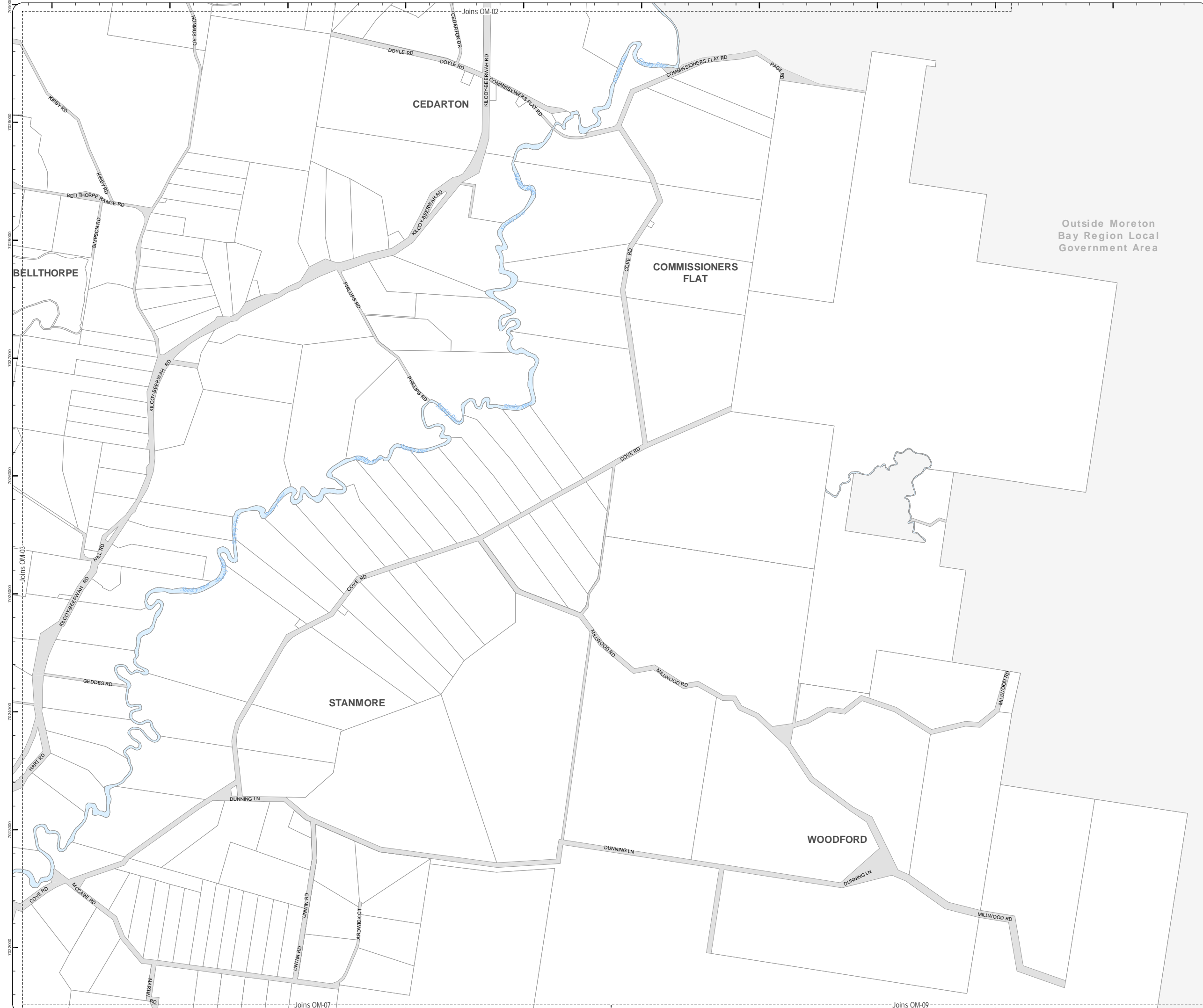
SCALE (A3): 1:30,000  
DCDB Version: April 2016  
Projection: Map Grid of Australia, Zone 56  
Horizontal Datum: Geocentric Datum of Australia 1994

**DISCLAIMER:** Some of the information shown in this document has been provided to Council from external third parties. Council makes no representation and gives no warranty about the accuracy, reliability, completeness or suitability for any particular purpose of the information. Persons should not rely on the information shown in this document to make any decision with financial or legal implications and should instead rely on their own enquiries. To the full extent that it is able to do so in law, Council disclaims all liability (including liability in negligence) for all costs, losses and damages (including indirect and consequential costs, losses and damages) caused by or arising from anyone using or relying on the information shown in this document for any purpose whatsoever. © Copyright Moreton Bay Regional Council 2017

DCDB (Version Apr 2016) is reproduced with the permission of the State of Queensland



**OM-4 WDC  
Overlay Map**



**PLANNING SCHEME  
OVERLAY MAP -  
WALKING DISTANCE (CENTRE)**

- Property boundaries
- Centre precinct walking distance 400m
- Centre precinct walking distance 800m

Please read the following notes about this map:

This overlay map only affects you if your property is identified within 400m or 800m walking distance of a centre, and you wish to develop (e.g. build or extend, change use, subdivide).

This map shows land within 400m and 800m walking distance of district centres or higher order centres such as Caboolture, Morayfield, Strathpine, North Lakes, Redcliffe and Kippa-Ring.

Where land is identified on this map, alternative levels of assessment (type of application) and car parking requirements may apply to development.

Refer to relevant table of assessment, zone code, local plan code and/or development codes for requirements associated with this overlay map.

For further information regarding this overlay map, please refer to the Overlay information sheet on Council's website ([www.moretonbay.qld.gov.au/mbrplanningscheme](http://www.moretonbay.qld.gov.au/mbrplanningscheme)) or contact council on 3205 0555.

**For State Approval -  
Major Amendment 1 - December 2017**

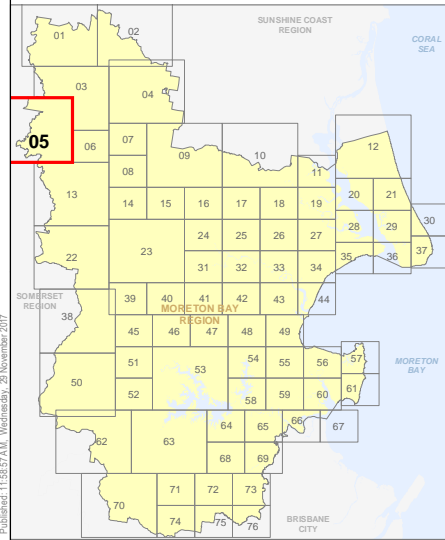


SCALE (A3): 1:30,000

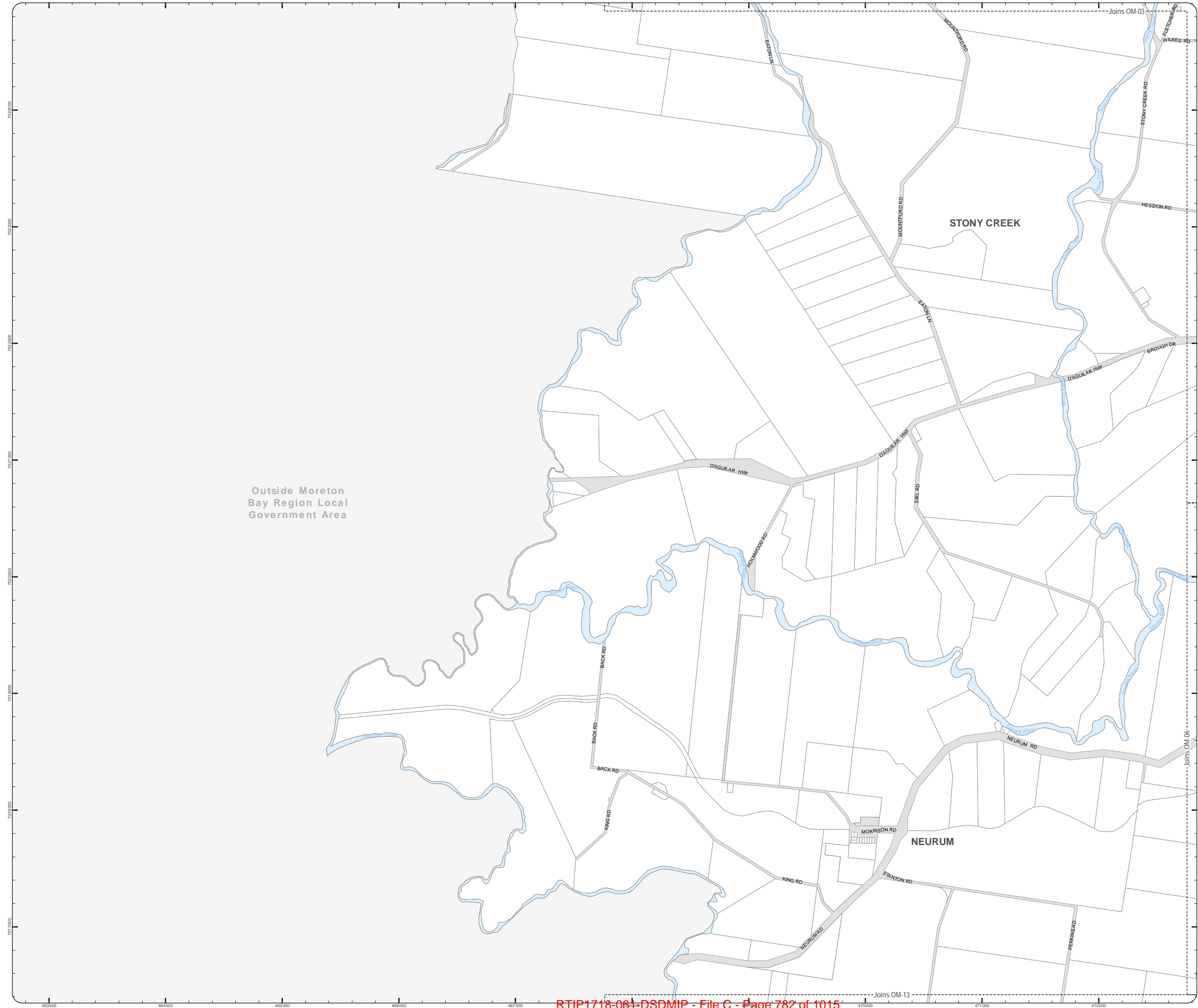
DCDB Version: April 2016  
Projection: Map Grid of Australia, Zone 56  
Horizontal Datum: Geocentric Datum of Australia 1994

**DISCLAIMER:** Some of the information shown in this document has been provided to Council from external third parties. Council makes no representation and gives no warranty about the accuracy, reliability, completeness or suitability for any particular purpose of the information. Persons should not rely on the information shown in this document to make any decision with financial or legal implications and should instead rely on their own enquiries. To the full extent that it is able to do so in law, Council disclaims all liability (including liability in negligence) for all costs, losses and damages (including indirect and consequential costs, losses and damages) caused by or arising from anyone using or relying on the information shown in this document for any purpose whatsoever.  
© Copyright Moreton Bay Regional Council 2017

DCDB (Version Apr 2016) is reproduced with the permission of the State of Queensland



**OM-5 WDC  
Overlay Map**



Outside Moreton  
Bay Region Local  
Government Area

**PLANNING SCHEME  
OVERLAY MAP -  
WALKING DISTANCE (CENTRE)**

- Property boundaries
- Centre precinct walking distance 400m
- Centre precinct walking distance 800m

Please read the following notes about this map:

This overlay map only affects you if your property is identified within 400m or 800m walking distance of a centre, and you wish to develop (e.g. build or extend, change use, subdivide).

This map shows land within 400m and 800m walking distance of district centres or higher order centres such as Caboolture, Morayfield, Strathpine, North Lakes, Redcliffe and Kippa-Ring.

Where land is identified on this map, alternative levels of assessment (type of application) and car parking requirements may apply to development.

Refer to relevant table of assessment, zone code, local plan code and/or development codes for requirements associated with this overlay map.

For further information regarding this overlay map, please refer to the Overlay information sheet on Council's website ([www.moretonbay.qld.gov.au/mbrplanningscheme](http://www.moretonbay.qld.gov.au/mbrplanningscheme)) or contact council on 3205 0555.

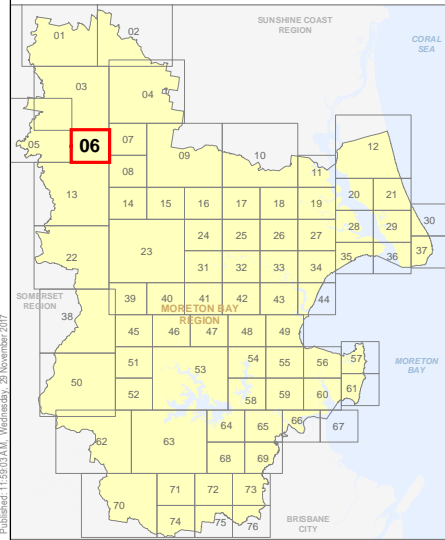
**For State Approval -  
Major Amendment 1 - December 2017**



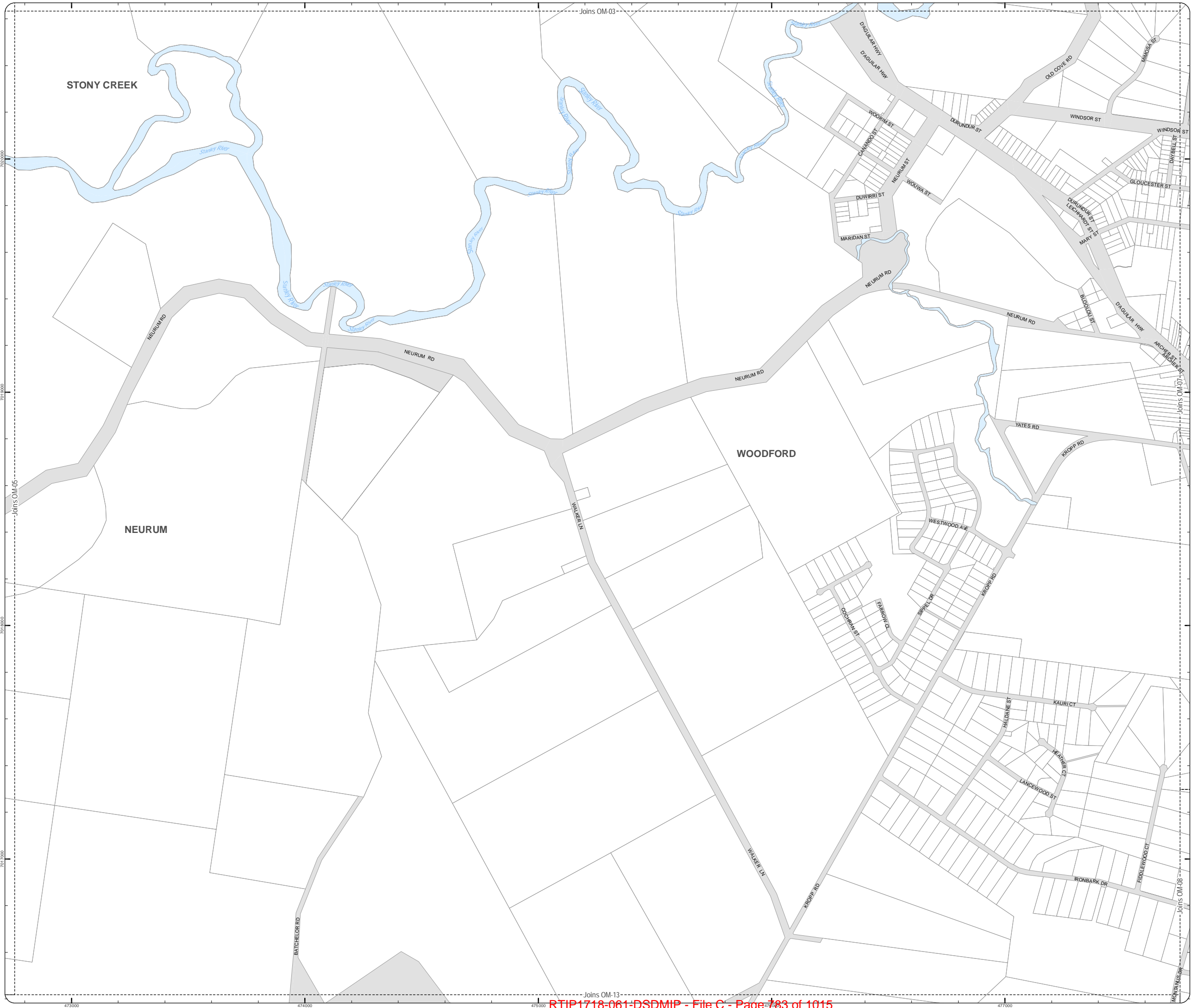
SCALE (A3): 1:15,000  
 DCDB Version: April 2016  
 Projection: Map Grid of Australia, Zone 56  
 Horizontal Datum: Geocentric Datum of Australia 1994

**DISCLAIMER:** Some of the information shown in this document has been provided to Council from external third parties. Council makes no representation and gives no warranty about the accuracy, reliability, completeness or suitability for any particular purpose of the information. Persons should not rely on the information shown in this document to make any decision with financial or legal implications and should instead rely on their own enquiries. To the full extent that it is able to do so in law, Council disclaims all liability (including liability in negligence) for all costs, losses and damages (including indirect and consequential costs, losses and damages) caused by or arising from anyone using or relying on the information shown in this document for any purpose whatsoever.  
 © Copyright Moreton Bay Regional Council 2017

DCDB (Version Apr 2016) is reproduced with the permission of the State of Queensland



**OM-6 WDC  
Overlay Map**



**PLANNING SCHEME  
OVERLAY MAP -  
WALKING DISTANCE (CENTRE)**

- Property boundaries
- Centre precinct walking distance 400m
- Centre precinct walking distance 800m

Please read the following notes about this map:

This overlay map only affects you if your property is identified within 400m or 800m walking distance of a centre, and you wish to develop (e.g. build or extend, change use, subdivide).

This map shows land within 400m and 800m walking distance of district centres or higher order centres such as Caboolture, Morayfield, Strathpine, North Lakes, Redcliffe and Kippa-Ring.

Where land is identified on this map, alternative levels of assessment (type of application) and car parking requirements may apply to development.

Refer to relevant table of assessment, zone code, local plan code and/or development codes for requirements associated with this overlay map.

For further information regarding this overlay map, please refer to the Overlay information sheet on Council's website ([www.moretonbay.qld.gov.au/mbrplanningscheme](http://www.moretonbay.qld.gov.au/mbrplanningscheme)) or contact council on 3205 0555.

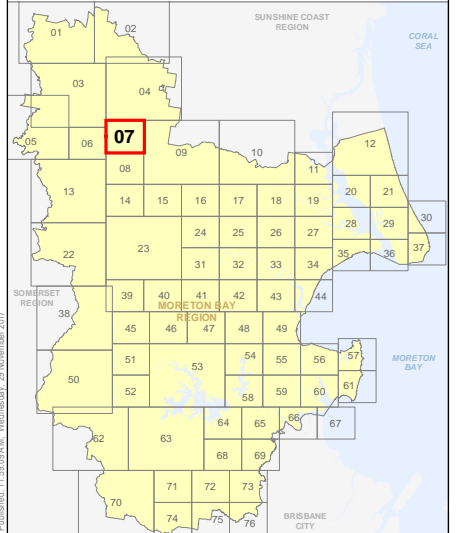
**For State Approval -  
Major Amendment 1 - December 2017**

0 200 400 600 Metres

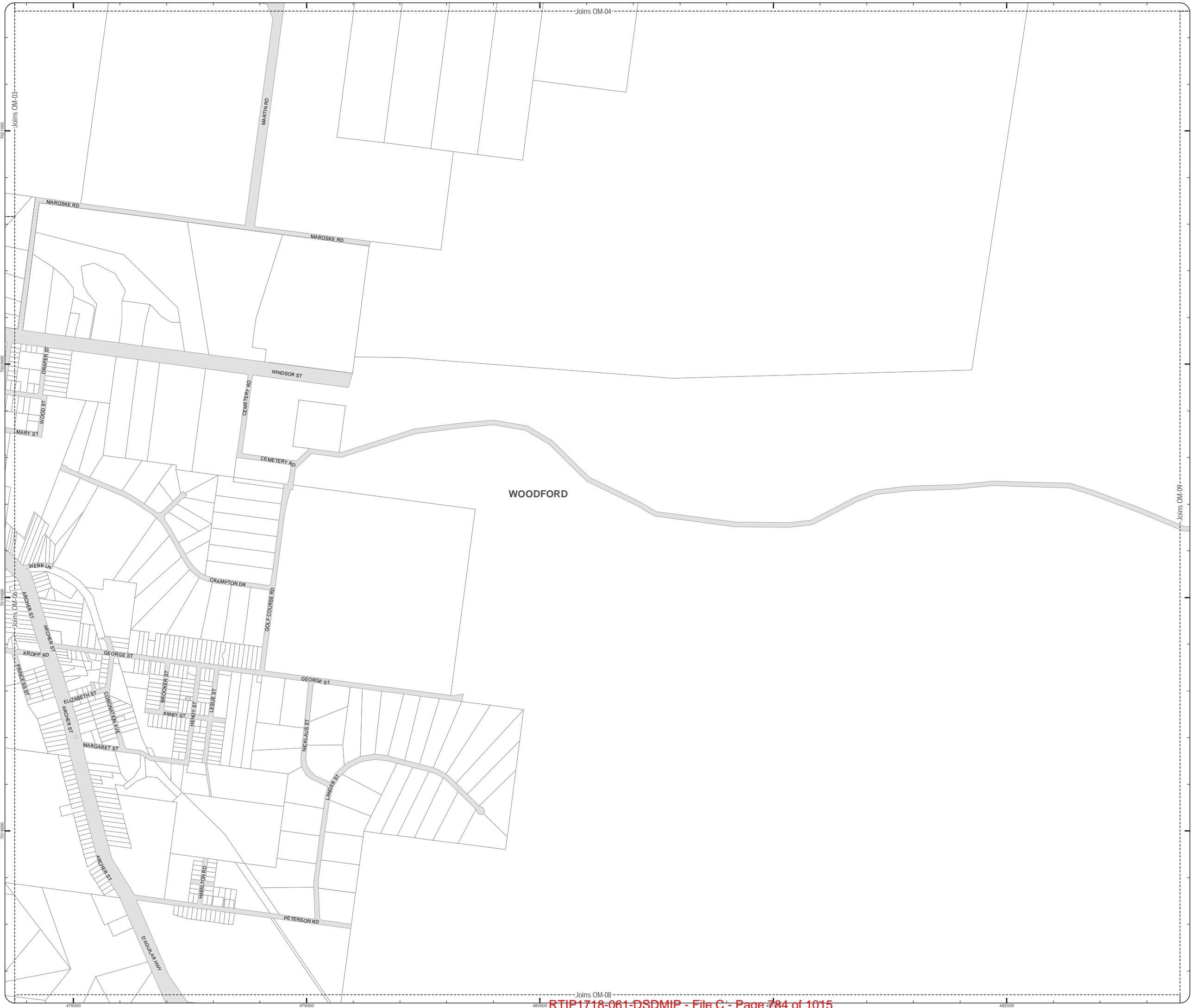
SCALE (A3): 1:15,000  
DCDB Version: April 2016  
Projection: Map Grid of Australia, Zone 56  
Horizontal Datum: Geocentric Datum of Australia 1994

**DISCLAIMER:** Some of the information shown in this document has been provided to Council from external third parties. Council makes no representation and gives no warranty about the accuracy, reliability, completeness or suitability for any particular purpose of the information. Persons should not rely on the information shown in this document to make any decision with financial or legal implications and should instead rely on their own enquiries. To the full extent that it is able to do so in law, Council disclaims all liability (including liability in negligence) for all costs, losses and damages (including indirect and consequential costs, losses and damages) caused by or arising from anyone using or relying on the information shown in this document for any purpose whatsoever.  
© Copyright Moreton Bay Regional Council 2017

DCDB (Version Apr 2016) is reproduced with the permission of the State of Queensland



**OM-7 WDC  
Overlay Map**



**PLANNING SCHEME  
OVERLAY MAP -  
WALKING DISTANCE (CENTRE)**

- Property boundaries
- Centre precinct walking distance 400m
- Centre precinct walking distance 800m

Please read the following notes about this map:

This overlay map only affects you if your property is identified within 400m or 800m walking distance of a centre, and you wish to develop (e.g. build or extend, change use, subdivide).

This map shows land within 400m and 800m walking distance of district centres or higher order centres such as Caboolture, Morayfield, Strathpine, North Lakes, Redcliffe and Kippa-Ring.

Where land is identified on this map, alternative levels of assessment (type of application) and car parking requirements may apply to development.

Refer to relevant table of assessment, zone code, local plan code and/or development codes for requirements associated with this overlay map.

For further information regarding this overlay map, please refer to the Overlay information sheet on Council's website ([www.moretonbay.qld.gov.au/mbrplanningscheme](http://www.moretonbay.qld.gov.au/mbrplanningscheme)) or contact council on 3205 0555.

**For State Approval -  
Major Amendment 1 - December 2017**

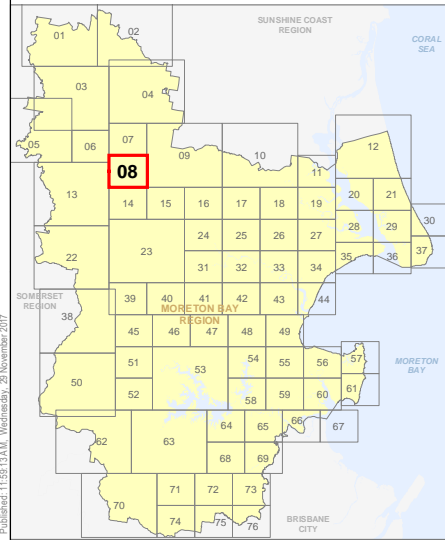
0 200 400 600 Metres

SCALE (A3): 1:15,000

DCDB Version: April 2016  
Projection: Map Grid of Australia, Zone 56  
Horizontal Datum: Geocentric Datum of Australia 1994

**DISCLAIMER:** Some of the information shown in this document has been provided to Council from external third parties. Council makes no representation and gives no warranty about the accuracy, reliability, completeness or suitability for any particular purpose of the information. Persons should not rely on the information shown in this document to make any decision with financial or legal implications and should instead rely on their own enquiries. To the full extent that it is able to do so in law, Council disclaims all liability (including liability in negligence) for all costs, losses and damages (including indirect and consequential costs, losses and damages) caused by or arising from anyone using or relying on the information shown in this document for any purpose whatsoever.  
© Copyright Moreton Bay Regional Council 2017

DCDB (Version Apr 2016) is reproduced with the permission of the State of Queensland



**OM-8 WDC  
Overlay Map**





**PLANNING SCHEME  
OVERLAY MAP -  
WALKING DISTANCE (CENTRE)**

- Property boundaries
- Centre precinct walking distance 400m
- Centre precinct walking distance 800m

Please read the following notes about this map:

This overlay map only affects you if your property is identified within 400m or 800m walking distance of a centre, and you wish to develop (e.g. build or extend, change use, subdivide).

This map shows land within 400m and 800m walking distance of district centres or higher order centres such as Caboolture, Morayfield, Strathpine, North Lakes, Redcliffe and Kippa-Ring.

Where land is identified on this map, alternative levels of assessment (type of application) and car parking requirements may apply to development.

Refer to relevant table of assessment, zone code, local plan code and/or development codes for requirements associated with this overlay map.

For further information regarding this overlay map, please refer to the Overlay information sheet on Council's website ([www.moretonbay.qld.gov.au/mbrplanningscheme](http://www.moretonbay.qld.gov.au/mbrplanningscheme)) or contact council on 3205 0555.

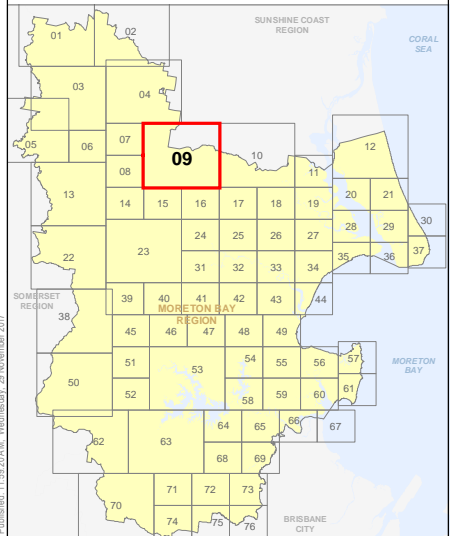
**For State Approval -  
Major Amendment 1 - December 2017**

0 400 800 1,200 Metres

SCALE (A3): 1:30,000  
DCDB Version: April 2016  
Projection: Map Grid of Australia, Zone 56  
Horizontal Datum: Geocentric Datum of Australia 1994

**DISCLAIMER:** Some of the information shown in this document has been provided to Council from external third parties. Council makes no representation and gives no warranty about the accuracy, reliability, completeness or suitability for any particular purpose of the information. Persons should not rely on the information shown in this document to make any decision with financial or legal implications and should instead rely on their own enquiries. To the full extent that it is able to do so in law, Council disclaims all liability (including liability in negligence) for all costs, losses and damages (including indirect and consequential costs, losses and damages) caused by or arising from anyone using or relying on the information shown in this document for any purpose whatsoever.  
© Copyright Moreton Bay Regional Council 2017

DCDB (Version Apr 2016) is reproduced with the permission of the State of Queensland



**OM-9 WDC  
Overlay Map**



**PLANNING SCHEME  
OVERLAY MAP -  
WALKING DISTANCE (CENTRE)**

- Property boundaries
- Centre precinct walking distance 400m
- Centre precinct walking distance 800m

Please read the following notes about this map:

This overlay map only affects you if your property is identified within 400m or 800m walking distance of a centre, and you wish to develop (e.g. build or extend, change use, subdivide).

This map shows land within 400m and 800m walking distance of district centres or higher order centres such as Caboolture, Morayfield, Strathpine, North Lakes, Redcliffe and Kippa-Ring.

Where land is identified on this map, alternative levels of assessment (type of application) and car parking requirements may apply to development.

Refer to relevant table of assessment, zone code, local plan code and/or development codes for requirements associated with this overlay map.

For further information regarding this overlay map, please refer to the Overlay information sheet on Council's website ([www.moretonbay.qld.gov.au/mbrplanningscheme](http://www.moretonbay.qld.gov.au/mbrplanningscheme)) or contact council on 3205 0555.

Outside Moreton  
Bay Region Local  
Government Area

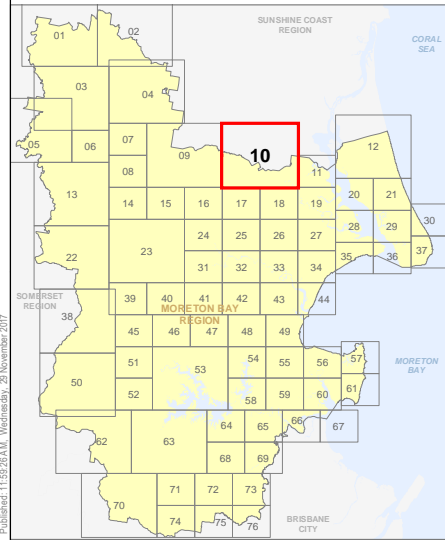
**For State Approval -  
Major Amendment 1 - December 2017**

SCALE (A3): 1:30,000

DCDB Version: April 2016  
Projection: Map Grid of Australia, Zone 56  
Horizontal Datum: Geocentric Datum of Australia 1994

**DISCLAIMER:** Some of the information shown in this document has been provided to Council from external third parties. Council makes no representation and gives no warranty about the accuracy, reliability, completeness or suitability for any particular purpose of the information. Persons should not rely on the information shown in this document to make any decision with financial or legal implications and should instead rely on their own enquiries. To the full extent that it is able to do so in law, Council disclaims all liability (including liability in negligence) for all costs, losses and damages (including indirect and consequential costs, losses and damages) caused by or arising from anyone using or relying on the information shown in this document for any purpose whatsoever. © Copyright Moreton Bay Regional Council 2017

DCDB (Version Apr 2016) is reproduced with the permission of the State of Queensland



**OM-10 WDC  
Overlay Map**



**PLANNING SCHEME  
OVERLAY MAP -  
WALKING DISTANCE (CENTRE)**

- Property boundaries
- Centre precinct walking distance 400m
- Centre precinct walking distance 800m

Please read the following notes about this map:

This overlay map only affects you if your property is identified within 400m or 800m walking distance of a centre, and you wish to develop (e.g. build or extend, change use, subdivide).

This map shows land within 400m and 800m walking distance of district centres or higher order centres such as Caboolture, Morayfield, Strathpine, North Lakes, Redcliffe and Kippa-Ring.

Where land is identified on this map, alternative levels of assessment (type of application) and car parking requirements may apply to development.

Refer to relevant table of assessment, zone code, local plan code and/or development codes for requirements associated with this overlay map.

For further information regarding this overlay map, please refer to the Overlay information sheet on Council's website ([www.moretonbay.qld.gov.au/mbrplanningscheme](http://www.moretonbay.qld.gov.au/mbrplanningscheme)) or contact council on 3205 0555.

**For State Approval -  
Major Amendment 1 - December 2017**

0 200 400 600 Metres

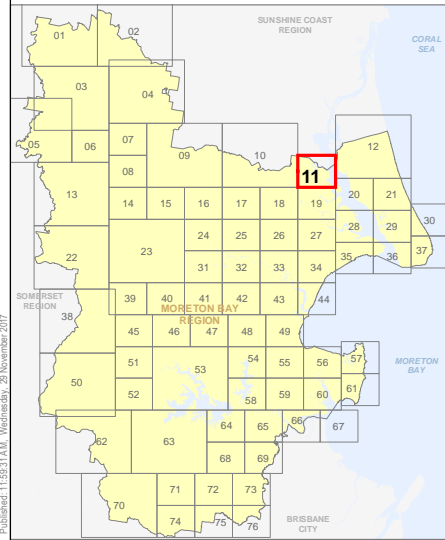
SCALE (A3): 1:15,000

N

DCDB Version: April 2016  
Projection: Map Grid of Australia, Zone 56  
Horizontal Datum: Geocentric Datum of Australia 1994

**DISCLAIMER:** Some of the information shown in this document has been provided to Council from external third parties. Council makes no representation and gives no warranty about the accuracy, reliability, completeness or suitability for any particular purpose of the information. Persons should not rely on the information shown in this document to make any decision with financial or legal implications and should instead rely on their own enquiries. To the full extent that it is able to do so in law, Council disclaims all liability (including liability in negligence) for all costs, losses and damages (including indirect and consequential costs, losses and damages) caused by or arising from anyone using or relying on the information shown in this document for any purpose whatsoever.  
© Copyright Moreton Bay Regional Council 2017

DCDB (Version Apr 2016) is reproduced with the permission of the State of Queensland



**OM-11 WDC  
Overlay Map**



**PLANNING SCHEME  
OVERLAY MAP -  
WALKING DISTANCE (CENTRE)**

- Property boundaries
- Centre precinct walking distance 400m
- Centre precinct walking distance 800m

Please read the following notes about this map:

This overlay map only affects you if your property is identified within 400m or 800m walking distance of a centre, and you wish to develop (e.g. build or extend, change use, subdivide).

This map shows land within 400m and 800m walking distance of district centres or higher order centres such as Caboolture, Morayfield, Strathpine, North Lakes, Redcliffe and Kippa-Ring.

Where land is identified on this map, alternative levels of assessment (type of application) and car parking requirements may apply to development.

Refer to relevant table of assessment, zone code, local plan code and/or development codes for requirements associated with this overlay map.

For further information regarding this overlay map, please refer to the Overlay information sheet on Council's website ([www.moretonbay.qld.gov.au/mbrplanningscheme](http://www.moretonbay.qld.gov.au/mbrplanningscheme)) or contact council on 3205 0555.

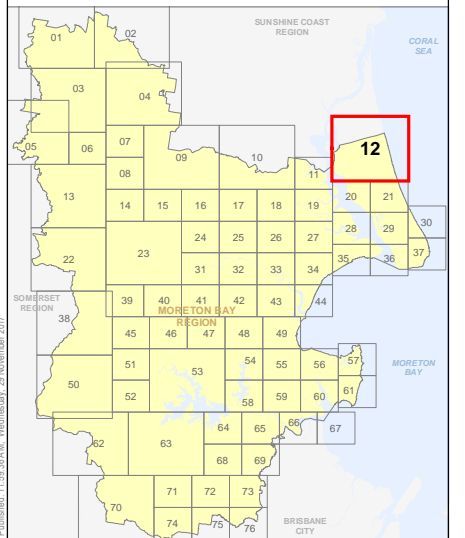
**For State Approval -  
Major Amendment 1 - December 2017**

0 400 800 1,200 Metres

SCALE (A3): 1:30,000  
DCDB Version: April 2016  
Projection: Map Grid of Australia, Zone 56  
Horizontal Datum: Geocentric Datum of Australia 1994

**DISCLAIMER:** Some of the information shown in this document has been provided to Council from external third parties. Council makes no representation and gives no warranty about the accuracy, reliability, completeness or suitability for any particular purpose of the information. Persons should not rely on the information shown in this document to make any decision with financial or legal implications and should instead rely on their own enquiries. To the full extent that it is able to do so in law, Council disclaims all liability (including liability in negligence) for all costs, losses and damages (including indirect and consequential costs, losses and damages) caused by or arising from anyone using or relying on the information shown in this document for any purpose whatsoever.  
© Copyright Moreton Bay Regional Council 2017

DCDB (Version Apr 2016) is reproduced with the permission of the State of Queensland



**OM-12 WDC  
Overlay Map**



Z:\Map Data\GIS\Planning Division\01 Planning Scheme\03 Major Amendment\_1\_2017\02 Mapping\GIS\State\_Dec2017\MXD\COM\_Walking\_Distance\_Centres.mxd

**PLANNING SCHEME  
OVERLAY MAP -  
WALKING DISTANCE (CENTRE)**

- Property boundaries
- Centre precinct walking distance 400m
- Centre precinct walking distance 800m

Please read the following notes about this map:

This overlay map only affects you if your property is identified within 400m or 800m walking distance of a centre, and you wish to develop (e.g. build or extend, change use, subdivide).

This map shows land within 400m and 800m walking distance of district centres or higher order centres such as Caboolture, Morayfield, Strathpine, North Lakes, Redcliffe and Kippa-Ring.

Where land is identified on this map, alternative levels of assessment (type of application) and car parking requirements may apply to development.

Refer to relevant table of assessment, zone code, local plan code and/or development codes for requirements associated with this overlay map.

For further information regarding this overlay map, please refer to the Overlay information sheet on Council's website ([www.moretonbay.qld.gov.au/mbrplanningscheme](http://www.moretonbay.qld.gov.au/mbrplanningscheme)) or contact council on 3205 0555.

**For State Approval -  
Major Amendment 1 - December 2017**

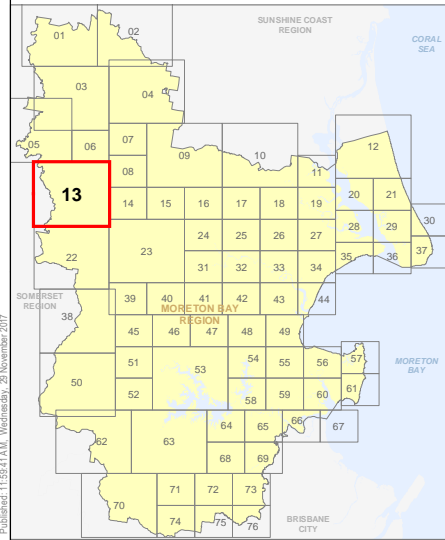
0 400 800 1,200 Metres

SCALE (A3): 1:30,000

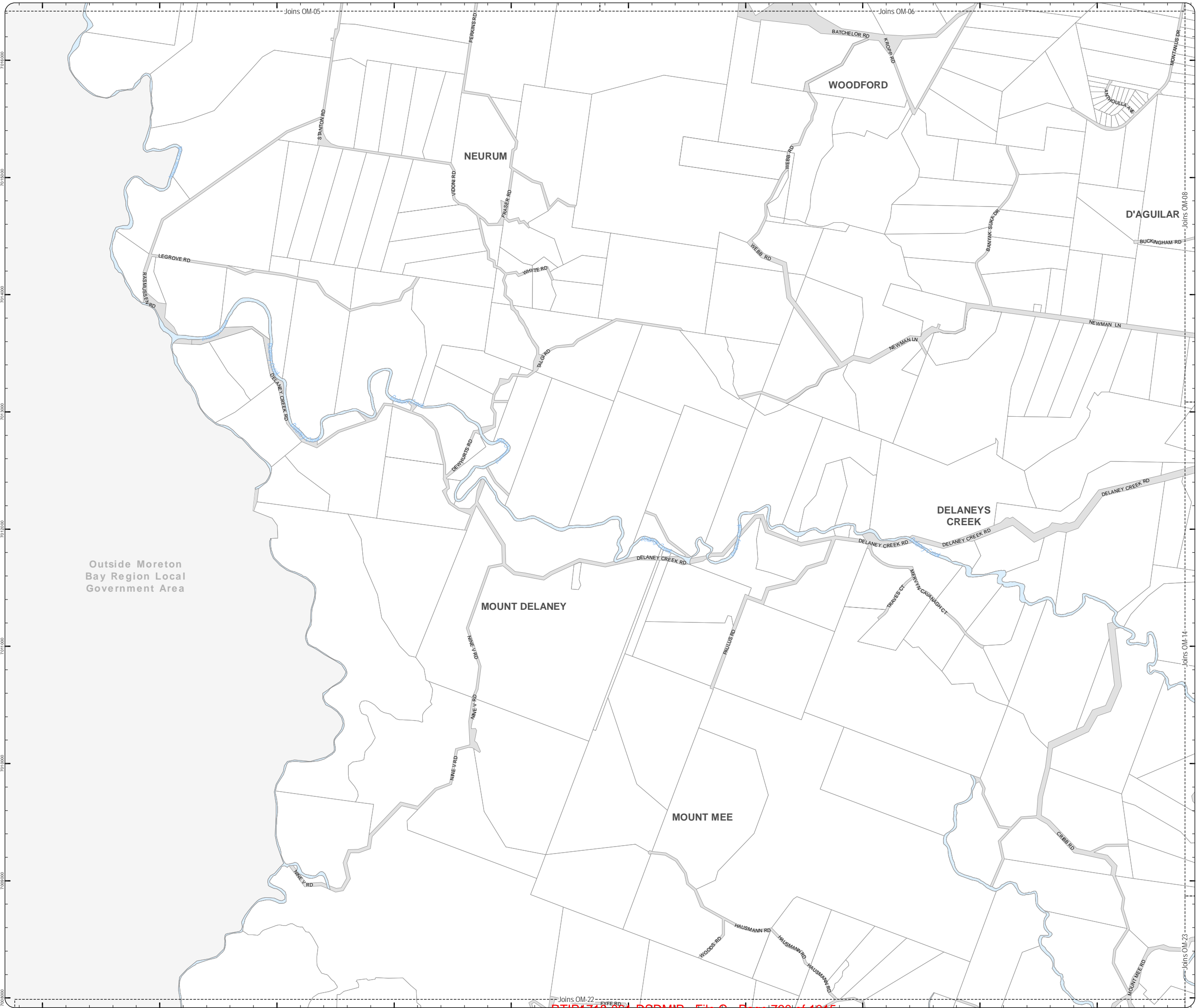
DCDB Version: April 2016  
Projection: Map Grid of Australia, Zone 56  
Horizontal Datum: Geocentric Datum of Australia 1994

**DISCLAIMER:** Some of the information shown in this document has been provided to Council from external third parties. Council makes no representation and gives no warranty about the accuracy, reliability, completeness or suitability for any particular purpose of the information. Persons should not rely on the information shown in this document to make any decision with financial or legal implications and should instead rely on their own enquiries. To the full extent that it is able to do so in law, Council disclaims all liability (including liability in negligence) for all costs, losses and damages (including indirect and consequential costs, losses and damages) caused by or arising from anyone using or relying on the information shown in this document for any purpose whatsoever.  
© Copyright Moreton Bay Regional Council 2017

DCDB (Version Apr 2016) is reproduced with the permission of the State of Queensland



**OM-13 WDC  
Overlay Map**



**PLANNING SCHEME  
OVERLAY MAP -  
WALKING DISTANCE (CENTRE)**

- Property boundaries
- Centre precinct walking distance 400m
- Centre precinct walking distance 800m

Please read the following notes about this map:

This overlay map only affects you if your property is identified within 400m or 800m walking distance of a centre, and you wish to develop (e.g. build or extend, change use, subdivide).

This map shows land within 400m and 800m walking distance of district centres or higher order centres such as Caboolture, Morayfield, Strathpine, North Lakes, Redcliffe and Kippa-Ring.

Where land is identified on this map, alternative levels of assessment (type of application) and car parking requirements may apply to development.

Refer to relevant table of assessment, zone code, local plan code and/or development codes for requirements associated with this overlay map.

For further information regarding this overlay map, please refer to the Overlay information sheet on Council's website ([www.moretonbay.qld.gov.au/mbrplanningscheme](http://www.moretonbay.qld.gov.au/mbrplanningscheme)) or contact council on 3205 0555.

**For State Approval -  
Major Amendment 1 - December 2017**

0 200 400 600 Metres

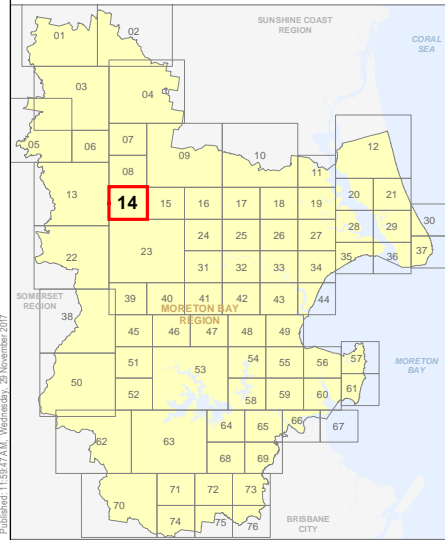
SCALE (A3): 1:15,000

N

DCDB Version: April 2016  
Projection: Map Grid of Australia, Zone 56  
Horizontal Datum: Geocentric Datum of Australia 1994

**DISCLAIMER:** Some of the information shown in this document has been provided to Council from external third parties. Council makes no representation and gives no warranty about the accuracy, reliability, completeness or suitability for any particular purpose of the information. Persons should not rely on the information shown in this document to make any decision with financial or legal implications and should instead rely on their own enquiries. To the full extent that it is able to do so in law, Council disclaims all liability (including liability in negligence) for all costs, losses and damages (including indirect and consequential costs, losses and damages) caused by or arising from anyone using or relying on the information shown in this document for any purpose whatsoever.  
© Copyright Moreton Bay Regional Council 2017

DCDB (Version Apr 2016) is reproduced with the permission of the State of Queensland



**OM-14 WDC  
Overlay Map**



**PLANNING SCHEME  
OVERLAY MAP -  
WALKING DISTANCE (CENTRE)**

- Property boundaries
- Centre precinct walking distance 400m
- Centre precinct walking distance 800m

Please read the following notes about this map:

This overlay map only affects you if your property is identified within 400m or 800m walking distance of a centre, and you wish to develop (e.g. build or extend, change use, subdivide).

This map shows land within 400m and 800m walking distance of district centres or higher order centres such as Caboolture, Morayfield, Strathpine, North Lakes, Redcliffe and Kippa-Ring.

Where land is identified on this map, alternative levels of assessment (type of application) and car parking requirements may apply to development.

Refer to relevant table of assessment, zone code, local plan code and/or development codes for requirements associated with this overlay map.

For further information regarding this overlay map, please refer to the Overlay information sheet on Council's website ([www.moretonbay.qld.gov.au/mbrplanningscheme](http://www.moretonbay.qld.gov.au/mbrplanningscheme)) or contact council on 3205 0555.

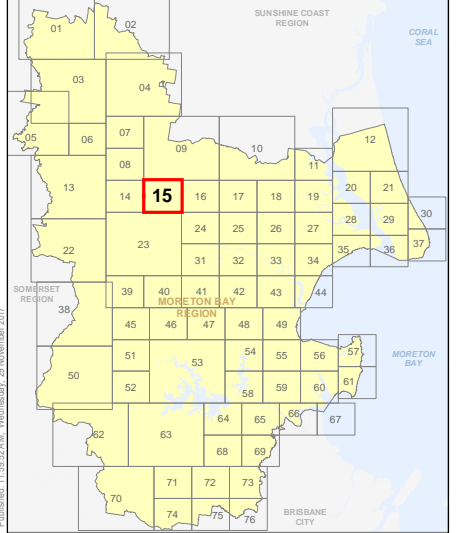
**For State Approval -  
Major Amendment 1 - December 2017**

0 200 400 600 Metres

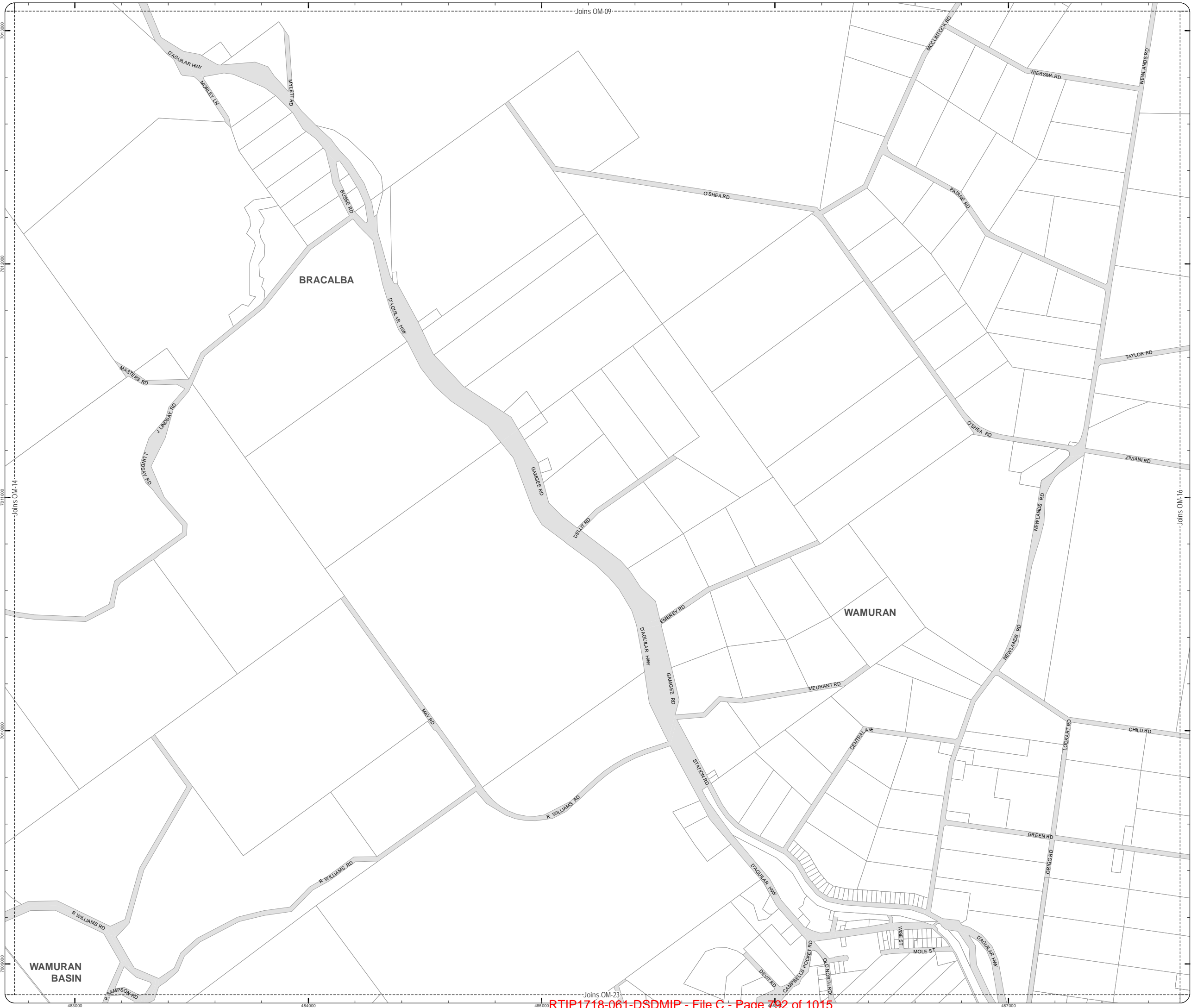
SCALE (A3): 1:15,000  
DCDB Version: April 2016  
Projection: Map Grid of Australia, Zone 56  
Horizontal Datum: Geocentric Datum of Australia 1994

**DISCLAIMER:** Some of the information shown in this document has been provided to Council from external third parties. Council makes no representation and gives no warranty about the accuracy, reliability, completeness or suitability for any particular purpose of the information. Persons should not rely on the information shown in this document to make any decision with financial or legal implications and should instead rely on their own enquiries. To the full extent that it is able to do so in law, Council disclaims all liability (including liability in negligence) for all costs, losses and damages (including indirect and consequential costs, losses and damages) caused by or arising from anyone using or relying on the information shown in this document for any purpose whatsoever.  
© Copyright Moreton Bay Regional Council 2017

DCDB (Version Apr 2016) is reproduced with the permission of the State of Queensland



**OM-15 WDC  
Overlay Map**



**PLANNING SCHEME  
OVERLAY MAP -  
WALKING DISTANCE (CENTRE)**

- Property boundaries
- Centre precinct walking distance 400m
- Centre precinct walking distance 800m

Please read the following notes about this map:

This overlay map only affects you if your property is identified within 400m or 800m walking distance of a centre, and you wish to develop (e.g. build or extend, change use, subdivide).

This map shows land within 400m and 800m walking distance of district centres or higher order centres such as Caboolture, Morayfield, Strathpine, North Lakes, Redcliffe and Kippa-Ring.

Where land is identified on this map, alternative levels of assessment (type of application) and car parking requirements may apply to development.

Refer to relevant table of assessment, zone code, local plan code and/or development codes for requirements associated with this overlay map.

For further information regarding this overlay map, please refer to the Overlay information sheet on Council's website ([www.moretonbay.qld.gov.au/mbrplanningscheme](http://www.moretonbay.qld.gov.au/mbrplanningscheme)) or contact council on 3205 0555.

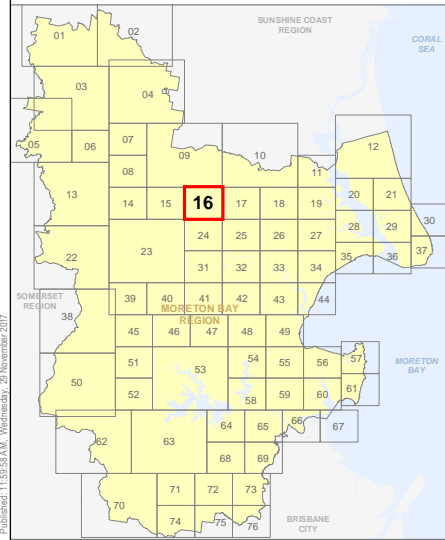
**For State Approval -  
Major Amendment 1 - December 2017**



SCALE (A3): 1:15,000  
 DCDB Version: April 2016  
 Projection: Map Grid of Australia, Zone 56  
 Horizontal Datum: Geocentric Datum of Australia 1994

**DISCLAIMER:** Some of the information shown in this document has been provided to Council from external third parties. Council makes no representation and gives no warranty about the accuracy, reliability, completeness or suitability for any particular purpose of the information. Persons should not rely on the information shown in this document to make any decision with financial or legal implications and should instead rely on their own enquiries. To the full extent that it is able to do so in law, Council disclaims all liability (including liability in negligence) for all costs, losses and damages (including indirect and consequential costs, losses and damages) caused by or arising from anyone using or relying on the information shown in this document for any purpose whatsoever.  
 © Copyright Moreton Bay Regional Council 2017

DCDB (Version Apr 2016) is reproduced with the permission of the State of Queensland



**OM-16 WDC  
Overlay Map**





**PLANNING SCHEME  
OVERLAY MAP -  
WALKING DISTANCE (CENTRE)**

- Property boundaries
- Centre precinct walking distance 400m
- Centre precinct walking distance 800m

Please read the following notes about this map:

This overlay map only affects you if your property is identified within 400m or 800m walking distance of a centre, and you wish to develop (e.g. build or extend, change use, subdivide).

This map shows land within 400m and 800m walking distance of district centres or higher order centres such as Caboolture, Morayfield, Strathpine, North Lakes, Redcliffe and Kippa-Ring.

Where land is identified on this map, alternative levels of assessment (type of application) and car parking requirements may apply to development.

Refer to relevant table of assessment, zone code, local plan code and/or development codes for requirements associated with this overlay map.

For further information regarding this overlay map, please refer to the Overlay information sheet on Council's website ([www.moretonbay.qld.gov.au/mbrplanningscheme](http://www.moretonbay.qld.gov.au/mbrplanningscheme)) or contact council on 3205 0555.

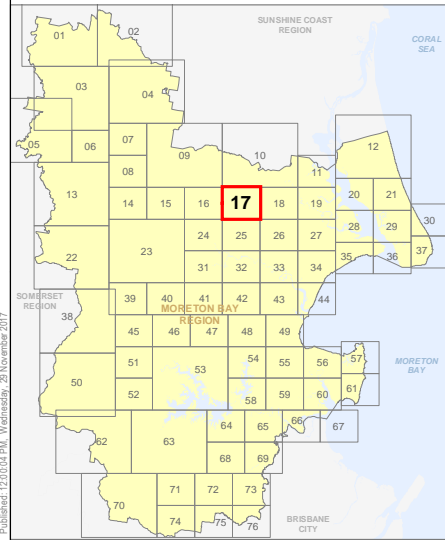
**For State Approval -  
Major Amendment 1 - December 2017**



SCALE (A3): 1:15,000  
 DCDB Version: April 2016  
 Projection: Map Grid of Australia, Zone 56  
 Horizontal Datum: Geocentric Datum of Australia 1994

**DISCLAIMER:** Some of the information shown in this document has been provided to Council from external third parties. Council makes no representation and gives no warranty about the accuracy, reliability, completeness or suitability for any particular purpose of the information. Persons should not rely on the information shown in this document to make any decision with financial or legal implications and should instead rely on their own enquiries. To the full extent that it is able to do so in law, Council disclaims all liability (including liability in negligence) for all costs, losses and damages (including indirect and consequential costs, losses and damages) caused by or arising from anyone using or relying on the information shown in this document for any purpose whatsoever.  
 © Copyright Moreton Bay Regional Council 2017

DCDB (Version Apr 2016) is reproduced with the permission of the State of Queensland



**OM-17 WDC  
Overlay Map**



**PLANNING SCHEME  
OVERLAY MAP -  
WALKING DISTANCE (CENTRE)**

- Property boundaries
- Centre precinct walking distance 400m
- Centre precinct walking distance 800m

Please read the following notes about this map:

This overlay map only affects you if your property is identified within 400m or 800m walking distance of a centre, and you wish to develop (e.g. build or extend, change use, subdivide).

This map shows land within 400m and 800m walking distance of district centres or higher order centres such as Caboolture, Morayfield, Strathpine, North Lakes, Redcliffe and Kippa-Ring.

Where land is identified on this map, alternative levels of assessment (type of application) and car parking requirements may apply to development.

Refer to relevant table of assessment, zone code, local plan code and/or development codes for requirements associated with this overlay map.

For further information regarding this overlay map, please refer to the Overlay information sheet on Council's website ([www.moretonbay.qld.gov.au/mbrplanningscheme](http://www.moretonbay.qld.gov.au/mbrplanningscheme)) or contact council on 3205 0555.

**For State Approval -  
Major Amendment 1 - December 2017**

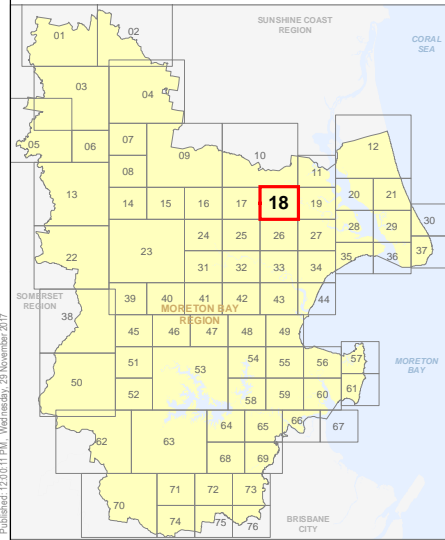


SCALE (A3): 1:15,000

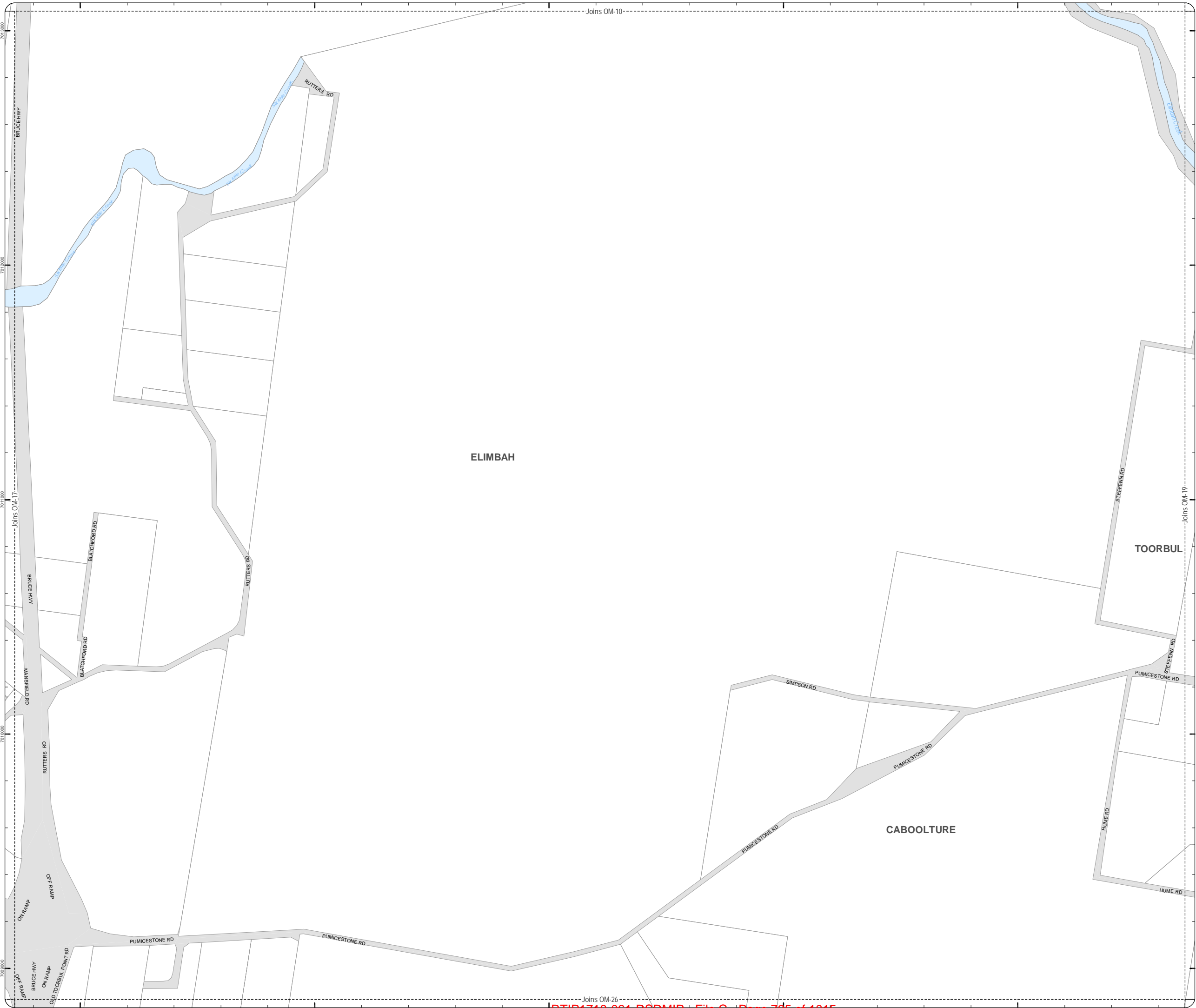
DCDB Version: April 2016  
Projection: Map Grid of Australia, Zone 56  
Horizontal Datum: Geocentric Datum of Australia 1994

**DISCLAIMER:** Some of the information shown in this document has been provided to Council from external third parties. Council makes no representation and gives no warranty about the accuracy, reliability, completeness or suitability for any particular purpose of the information. Persons should not rely on the information shown in this document to make any decision with financial or legal implications and should instead rely on their own enquiries. To the full extent that it is able to do so in law, Council disclaims all liability (including liability in negligence) for all costs, losses and damages (including indirect and consequential costs, losses and damages) caused by or arising from anyone using or relying on the information shown in this document for any purpose whatsoever. © Copyright Moreton Bay Regional Council 2017

DCDB (Version Apr 2016) is reproduced with the permission of the State of Queensland



**OM-18 WDC  
Overlay Map**






ELIMBAH

TOORBUL

CABOOLTURE

**PLANNING SCHEME  
OVERLAY MAP -  
WALKING DISTANCE (CENTRE)**

-  Property boundaries
-  Centre precinct walking distance 400m
-  Centre precinct walking distance 800m

Please read the following notes about this map:

This overlay map only affects you if your property is identified within 400m or 800m walking distance of a centre, and you wish to develop (e.g. build or extend, change use, subdivide).

This map shows land within 400m and 800m walking distance of district centres or higher order centres such as Caboolture, Morayfield, Strathpine, North Lakes, Redcliffe and Kippa-Ring.

Where land is identified on this map, alternative levels of assessment (type of application) and car parking requirements may apply to development.

Refer to relevant table of assessment, zone code, local plan code and/or development codes for requirements associated with this overlay map.

For further information regarding this overlay map, please refer to the Overlay information sheet on Council's website ([www.moretonbay.qld.gov.au/mbrplanningscheme](http://www.moretonbay.qld.gov.au/mbrplanningscheme)) or contact council on 3205 0555.

**For State Approval -  
Major Amendment 1 - December 2017**

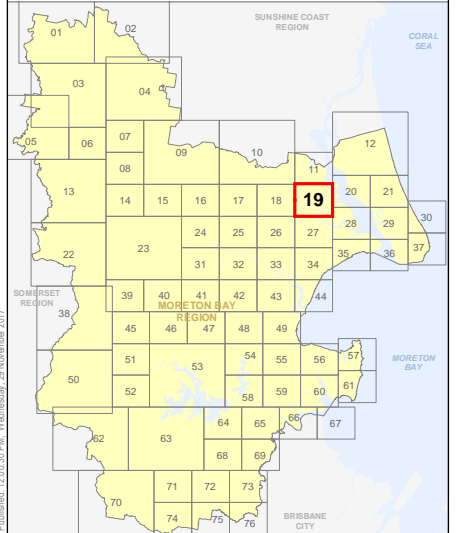


SCALE (A3): 1:15,000

DCDB Version: April 2016  
Projection: Map Grid of Australia, Zone 56  
Horizontal Datum: Geocentric Datum of Australia 1994

**DISCLAIMER:** Some of the information shown in this document has been provided to Council from external third parties. Council makes no representation and gives no warranty about the accuracy, reliability, completeness or suitability for any particular purpose of the information. Persons should not rely on the information shown in this document to make any decision with financial or legal implications and should instead rely on their own enquiries. To the full extent that it is able to do so in law, Council disclaims all liability (including liability in negligence) for all costs, losses and damages (including indirect and consequential costs, losses and damages) caused by or arising from anyone using or relying on the information shown in this document for any purpose whatsoever.  
© Copyright Moreton Bay Regional Council 2017

DCDB (Version Apr 2016) is reproduced with the permission of the State of Queensland



**OM-19 WDC  
Overlay Map**



**PLANNING SCHEME  
OVERLAY MAP -  
WALKING DISTANCE (CENTRE)**

- Property boundaries
- Centre precinct walking distance 400m
- Centre precinct walking distance 800m

Please read the following notes about this map:

This overlay map only affects you if your property is identified within 400m or 800m walking distance of a centre, and you wish to develop (e.g. build or extend, change use, subdivide).

This map shows land within 400m and 800m walking distance of district centres or higher order centres such as Caboolture, Morayfield, Strathpine, North Lakes, Redcliffe and Kippa-Ring.

Where land is identified on this map, alternative levels of assessment (type of application) and car parking requirements may apply to development.

Refer to relevant table of assessment, zone code, local plan code and/or development codes for requirements associated with this overlay map.

For further information regarding this overlay map, please refer to the Overlay information sheet on Council's website ([www.moretonbay.qld.gov.au/mbrplanningscheme](http://www.moretonbay.qld.gov.au/mbrplanningscheme)) or contact council on 3205 0555.

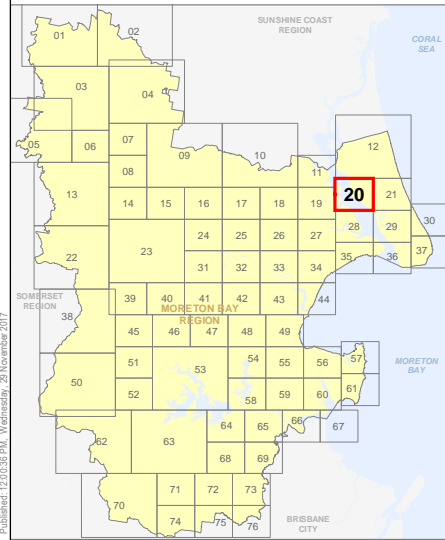
**For State Approval -  
Major Amendment 1 - December 2017**

SCALE (A3): 1:15,000

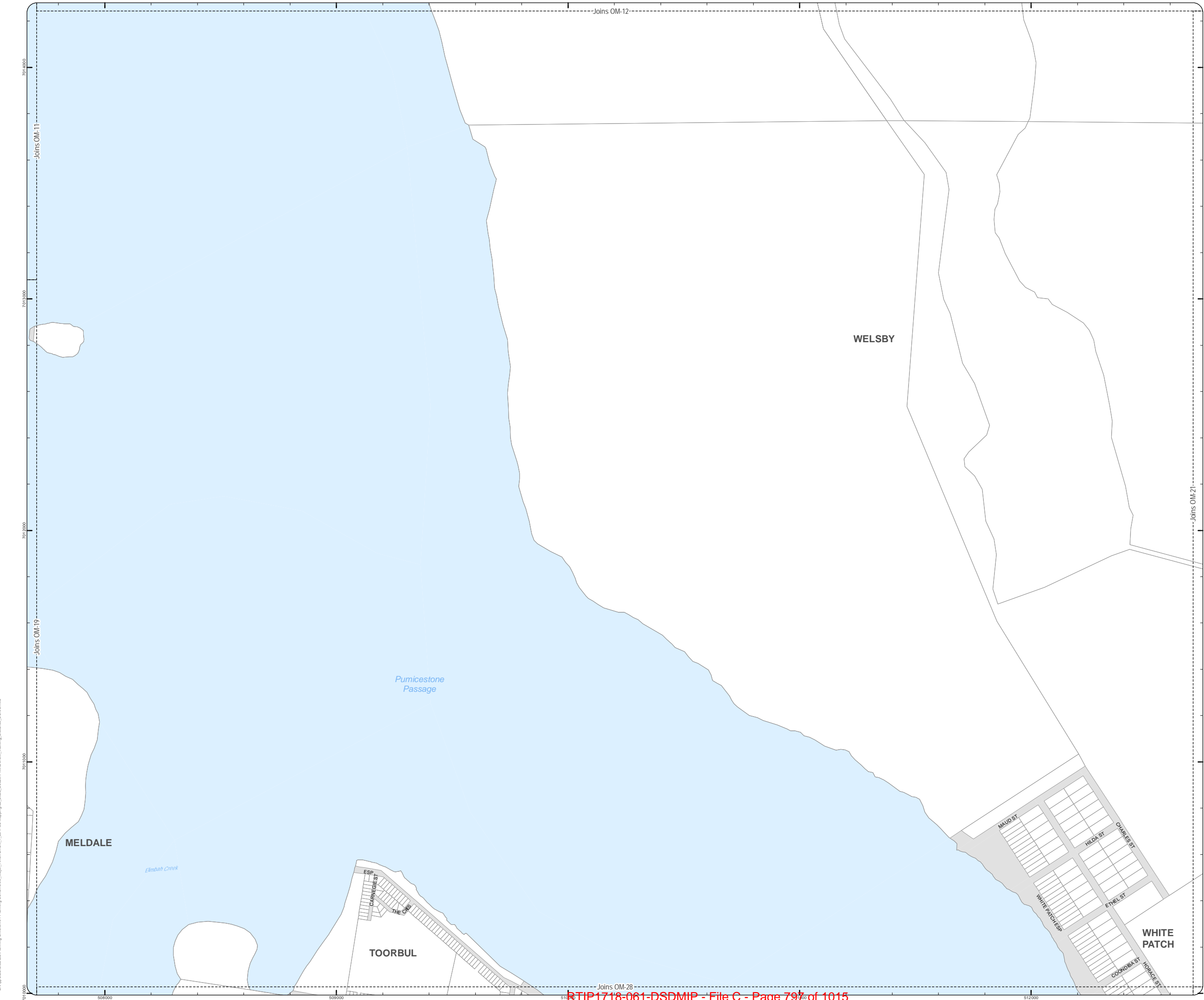
DCDB Version: April 2016  
Projection: Map Grid of Australia, Zone 56  
Horizontal Datum: Geocentric Datum of Australia 1994

**DISCLAIMER:** Some of the information shown in this document has been provided to Council from external third parties. Council makes no representation and gives no warranty about the accuracy, reliability, completeness or suitability for any particular purpose of the information. Persons should not rely on the information shown in this document to make any decision with financial or legal implications and should instead rely on their own enquiries. To the full extent that it is able to do so in law, Council disclaims all liability (including liability in negligence) for all costs, losses and damages (including indirect and consequential costs, losses and damages) caused by or arising from anyone using or relying on the information shown in this document for any purpose whatsoever.  
© Copyright Moreton Bay Regional Council 2017

DCDB (Version Apr 2016) is reproduced with the permission of the State of Queensland



**OM-20 WDC  
Overlay Map**



Z:\Map Data\GIS\Planning Division\01 Planning Schemes\03 Major Amendment\_1\_2017\02 Mapping\GIS\State\_Dec2017\MXD\COM\_Walking\_Distance\_Centres.mxd

**PLANNING SCHEME  
OVERLAY MAP -  
WALKING DISTANCE (CENTRE)**

- Property boundaries
- Centre precinct walking distance 400m
- Centre precinct walking distance 800m

Please read the following notes about this map:

This overlay map only affects you if your property is identified within 400m or 800m walking distance of a centre, and you wish to develop (e.g. build or extend, change use, subdivide).

This map shows land within 400m and 800m walking distance of district centres or higher order centres such as Caboolture, Morayfield, Strathpine, North Lakes, Redcliffe and Kippa-Ring.

Where land is identified on this map, alternative levels of assessment (type of application) and car parking requirements may apply to development.

Refer to relevant table of assessment, zone code, local plan code and/or development codes for requirements associated with this overlay map.

For further information regarding this overlay map, please refer to the Overlay information sheet on Council's website ([www.moretonbay.qld.gov.au/mbrplanningscheme](http://www.moretonbay.qld.gov.au/mbrplanningscheme)) or contact council on 3205 0555.

**For State Approval -  
Major Amendment 1 - December 2017**

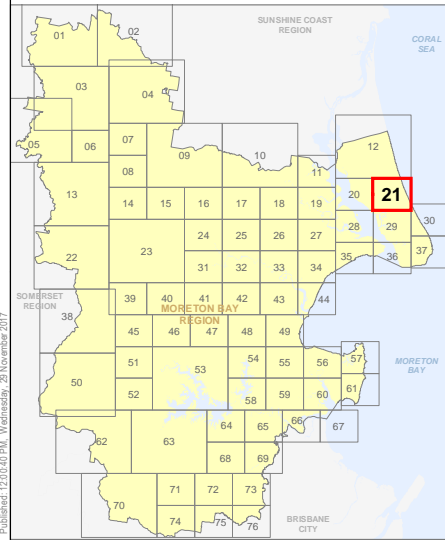
0 200 400 600 Metres

SCALE (A3): 1:15,000

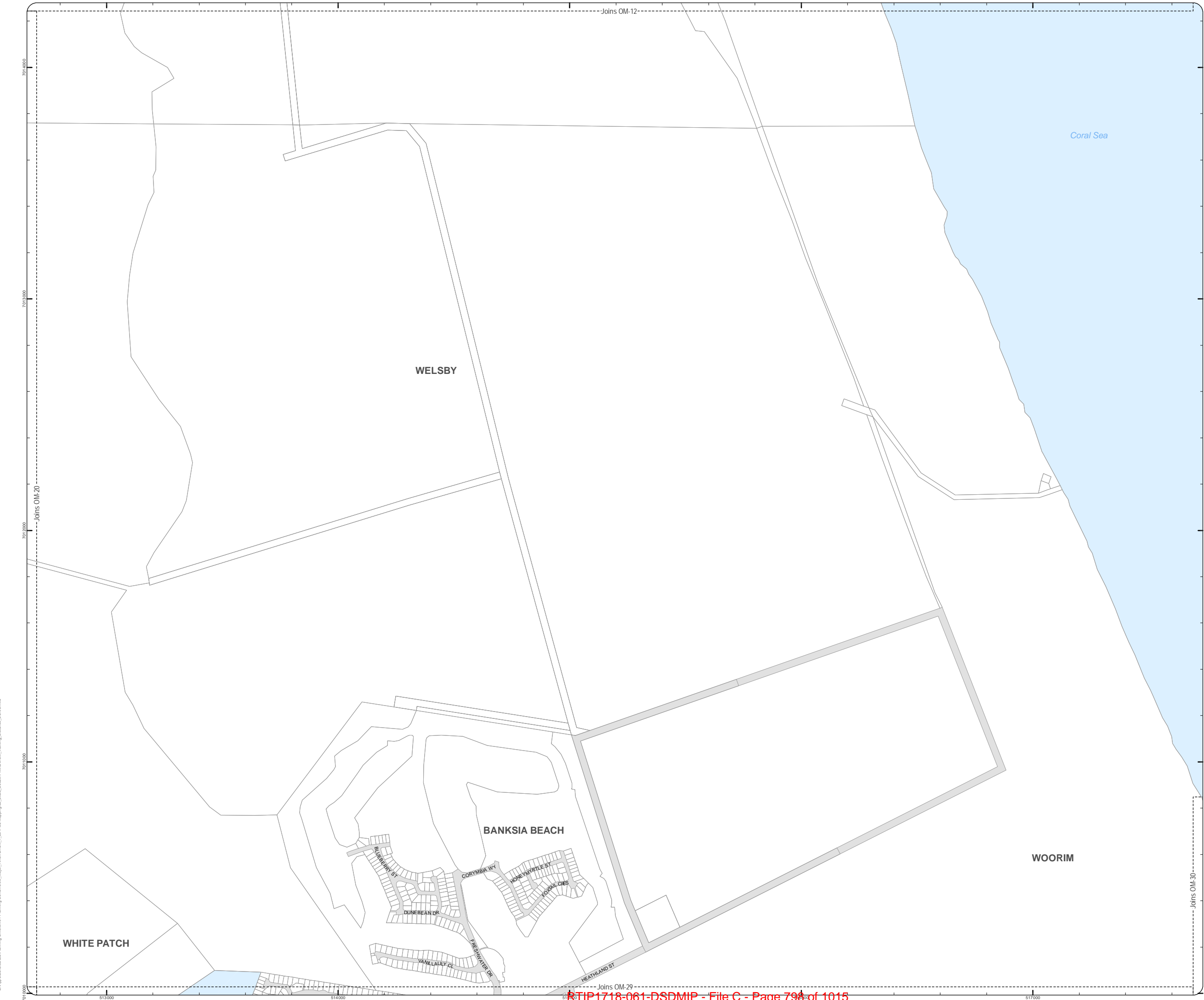
DCDB Version: April 2016  
Projection: Map Grid of Australia, Zone 56  
Horizontal Datum: Geocentric Datum of Australia 1994

**DISCLAIMER:** Some of the information shown in this document has been provided to Council from external third parties. Council makes no representation and gives no warranty about the accuracy, reliability, completeness or suitability for any particular purpose of the information. Persons should not rely on the information shown in this document to make any decision with financial or legal implications and should instead rely on their own enquiries. To the full extent that it is able to do so in law, Council disclaims all liability (including liability in negligence) for all costs, losses and damages (including indirect and consequential costs, losses and damages) caused by or arising from anyone using or relying on the information shown in this document for any purpose whatsoever.  
© Copyright Moreton Bay Regional Council 2017

DCDB (Version Apr 2016) is reproduced with the permission of the State of Queensland



**OM-21 WDC  
Overlay Map**



Z:\Map Data\GIS\Planning Division\01 Planning Scheme\03 Major Amendment\_1\_2017\02 Mapping\GIS\State\_Dec2017\MXD\COM\_Walking\_Distance\_Centres.mxd

**PLANNING SCHEME  
OVERLAY MAP -  
WALKING DISTANCE (CENTRE)**

- Property boundaries
- Centre precinct walking distance 400m
- Centre precinct walking distance 800m

Please read the following notes about this map:

This overlay map only affects you if your property is identified within 400m or 800m walking distance of a centre, and you wish to develop (e.g. build or extend, change use, subdivide).

This map shows land within 400m and 800m walking distance of district centres or higher order centres such as Caboolture, Morayfield, Strathpine, North Lakes, Redcliffe and Kippa-Ring.

Where land is identified on this map, alternative levels of assessment (type of application) and car parking requirements may apply to development.

Refer to relevant table of assessment, zone code, local plan code and/or development codes for requirements associated with this overlay map.

For further information regarding this overlay map, please refer to the Overlay information sheet on Council's website ([www.moretonbay.qld.gov.au/mbrplanningscheme](http://www.moretonbay.qld.gov.au/mbrplanningscheme)) or contact council on 3205 0555.

**For State Approval -  
Major Amendment 1 - December 2017**

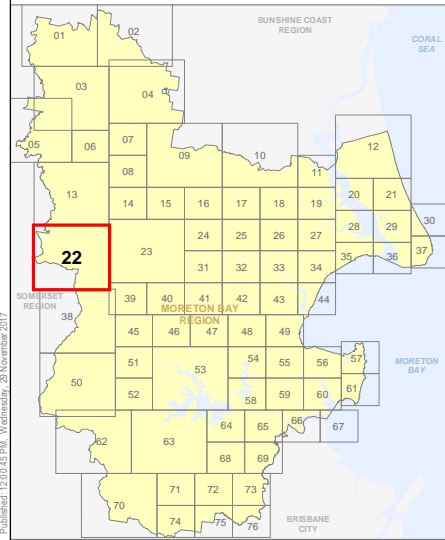
0 400 800 1,200 Metres

SCALE (A3): 1:30,000

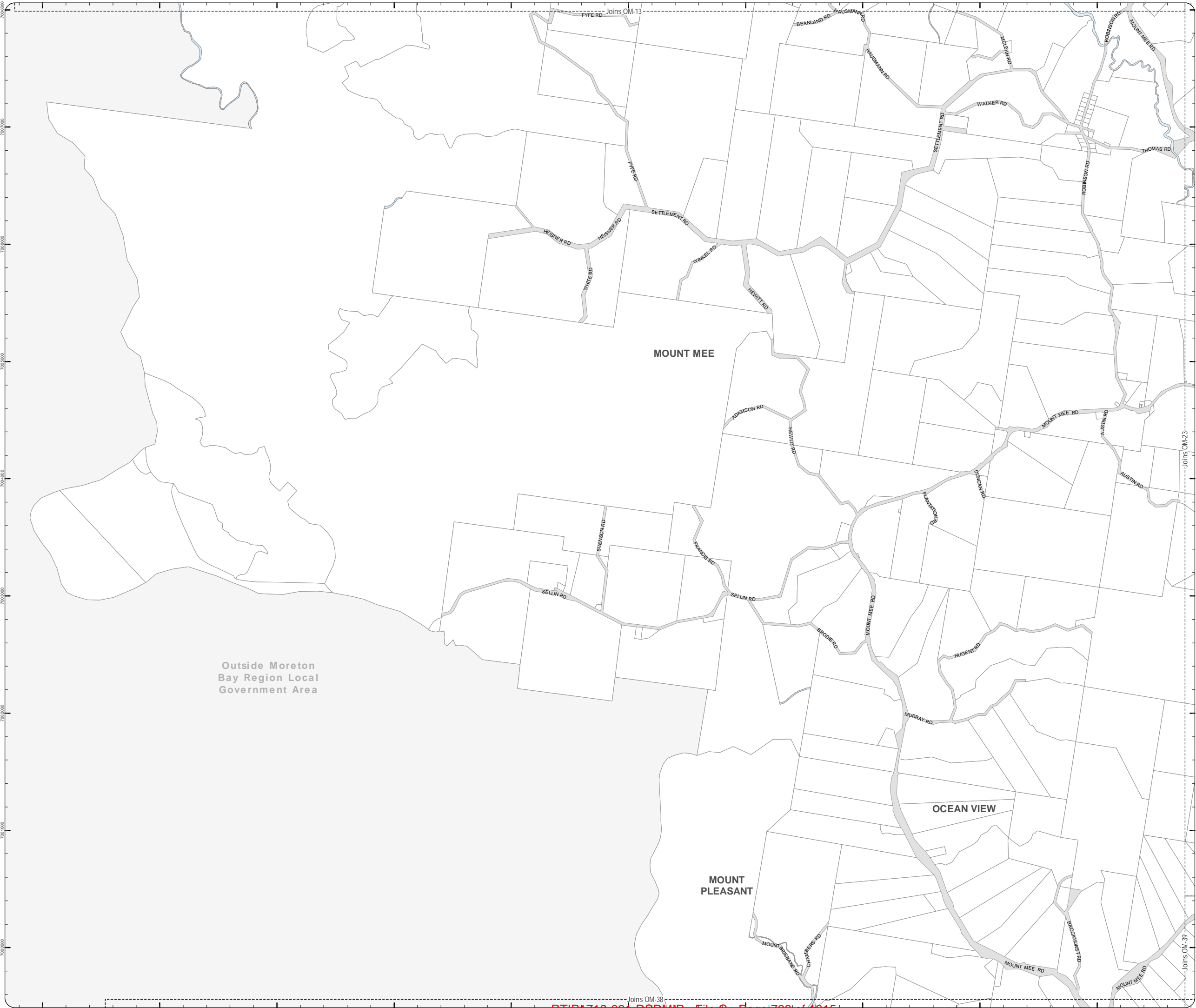
DCDB Version: April 2016  
Projection: Map Grid of Australia, Zone 56  
Horizontal Datum: Geocentric Datum of Australia 1994

**DISCLAIMER:** Some of the information shown in this document has been provided to Council from external third parties. Council makes no representation and gives no warranty about the accuracy, reliability, completeness or suitability for any particular purpose of the information. Persons should not rely on the information shown in this document to make any decision with financial or legal implications and should instead rely on their own enquiries. To the full extent that it is able to do so in law, Council disclaims all liability (including liability in negligence) for all costs, losses and damages (including indirect and consequential costs, losses and damages) caused by or arising from anyone using or relying on the information shown in this document for any purpose whatsoever.  
© Copyright Moreton Bay Regional Council 2017

DCDB (Version Apr 2016) is reproduced with the permission of the State of Queensland



**OM-22 WDC  
Overlay Map**



Outside Moreton  
Bay Region Local  
Government Area

**PLANNING SCHEME  
OVERLAY MAP -  
WALKING DISTANCE (CENTRE)**

- Property boundaries
- Caboolture West Local Plan
- Centre precinct walking distance 400m
- Centre precinct walking distance 800m

Please read the following notes about this map:

This overlay map only affects you if your property is identified within 400m or 800m walking distance of a centre, and you wish to develop (e.g. build or extend, change use, subdivide).

This map shows land within 400m and 800m walking distance of district centres or higher order centres such as Caboolture, Morayfield, Strathpine, North Lakes, Redcliffe and Kippa-Ring.

Where land is identified on this map, alternative levels of assessment (type of application) and car parking requirements may apply to development.

Refer to relevant table of assessment, zone code, local plan code and/or development codes for requirements associated with this overlay map.

For further information regarding this overlay map, please refer to the Overlay information sheet on Council's website ([www.moretonbay.qld.gov.au/mbrplanning/scheme](http://www.moretonbay.qld.gov.au/mbrplanning/scheme)) or contact council on 3205 0555.

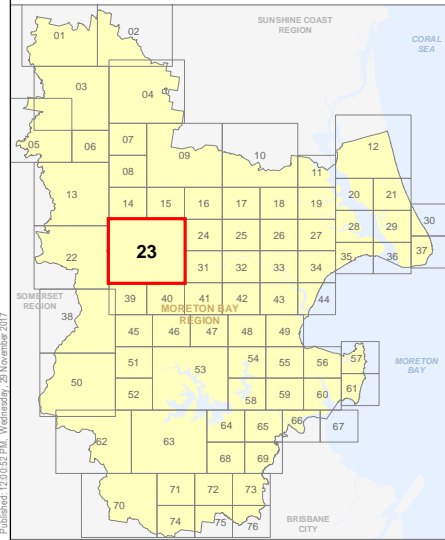
**For State Approval -  
Major Amendment 1 - December 2017**



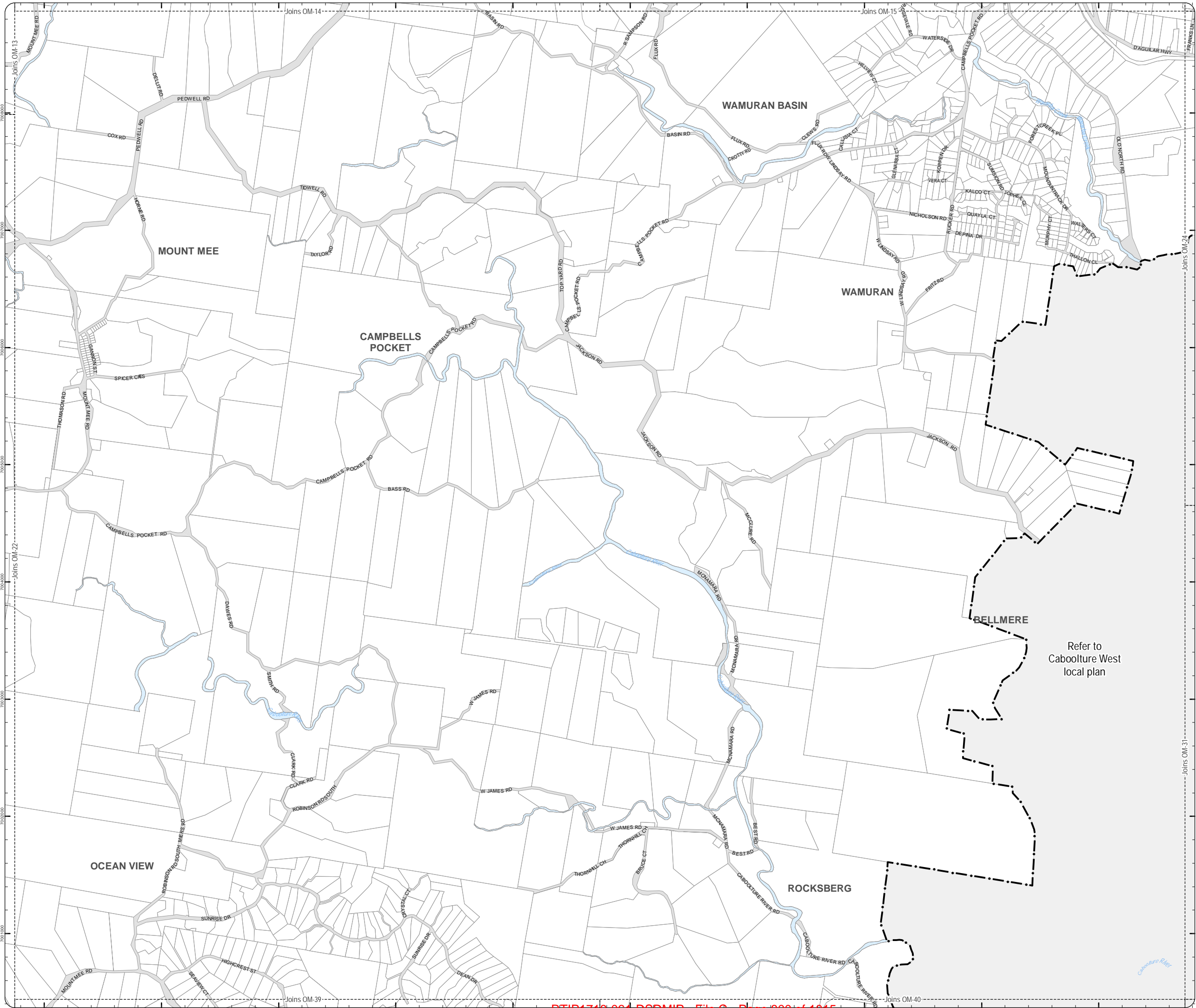
SCALE (A3): 1:30,000  
 DCDB Version: April 2016  
 Projection: Map Grid of Australia, Zone 56  
 Horizontal Datum: Geocentric Datum of Australia 1994

**DISCLAIMER:** Some of the information shown in this document has been provided to Council from external third parties. Council makes no representation and gives no warranty about the accuracy, reliability, completeness or suitability for any particular purpose of the information. Persons should not rely on the information shown in this document to make any decision with financial or legal implications and should instead rely on their own enquiries. To the full extent that it is able to do so in law, Council disclaims all liability (including liability in negligence) for all costs, losses and damages (including indirect and consequential costs, losses and damages) caused by or arising from anyone using or relying on the information shown in this document for any purpose whatsoever.  
 © Copyright Moreton Bay Regional Council 2017

DCDB (Version Apr 2016) is reproduced with the permission of the State of Queensland



**OM-23 WDC  
Overlay Map**



Refer to  
Caboolture West  
local plan

**PLANNING SCHEME  
OVERLAY MAP -  
WALKING DISTANCE (CENTRE)**

- Property boundaries
- Caboolture West Local Plan
- Centre precinct walking distance 400m
- Centre precinct walking distance 800m

Please read the following notes about this map:

This overlay map only affects you if your property is identified within 400m or 800m walking distance of a centre, and you wish to develop (e.g. build or extend, change use, subdivide).

This map shows land within 400m and 800m walking distance of district centres or higher order centres such as Caboolture, Morayfield, Strathpine, North Lakes, Redcliffe and Kippa-Ring.

Where land is identified on this map, alternative levels of assessment (type of application) and car parking requirements may apply to development.

Refer to relevant table of assessment, zone code, local plan code and/or development codes for requirements associated with this overlay map.

For further information regarding this overlay map, please refer to the Overlay information sheet on Council's website ([www.moretonbay.qld.gov.au/mbrplanningscheme](http://www.moretonbay.qld.gov.au/mbrplanningscheme)) or contact council on 3205 0555.

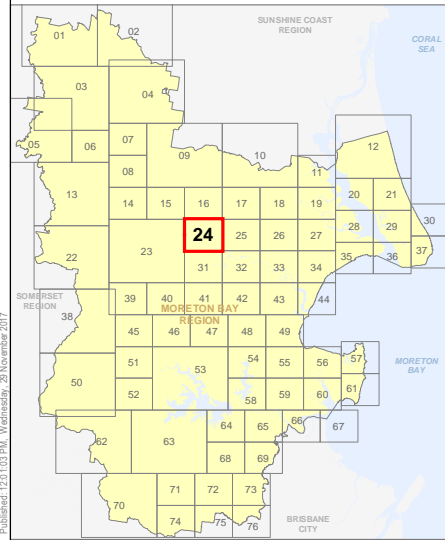
**For State Approval -  
Major Amendment 1 - December 2017**



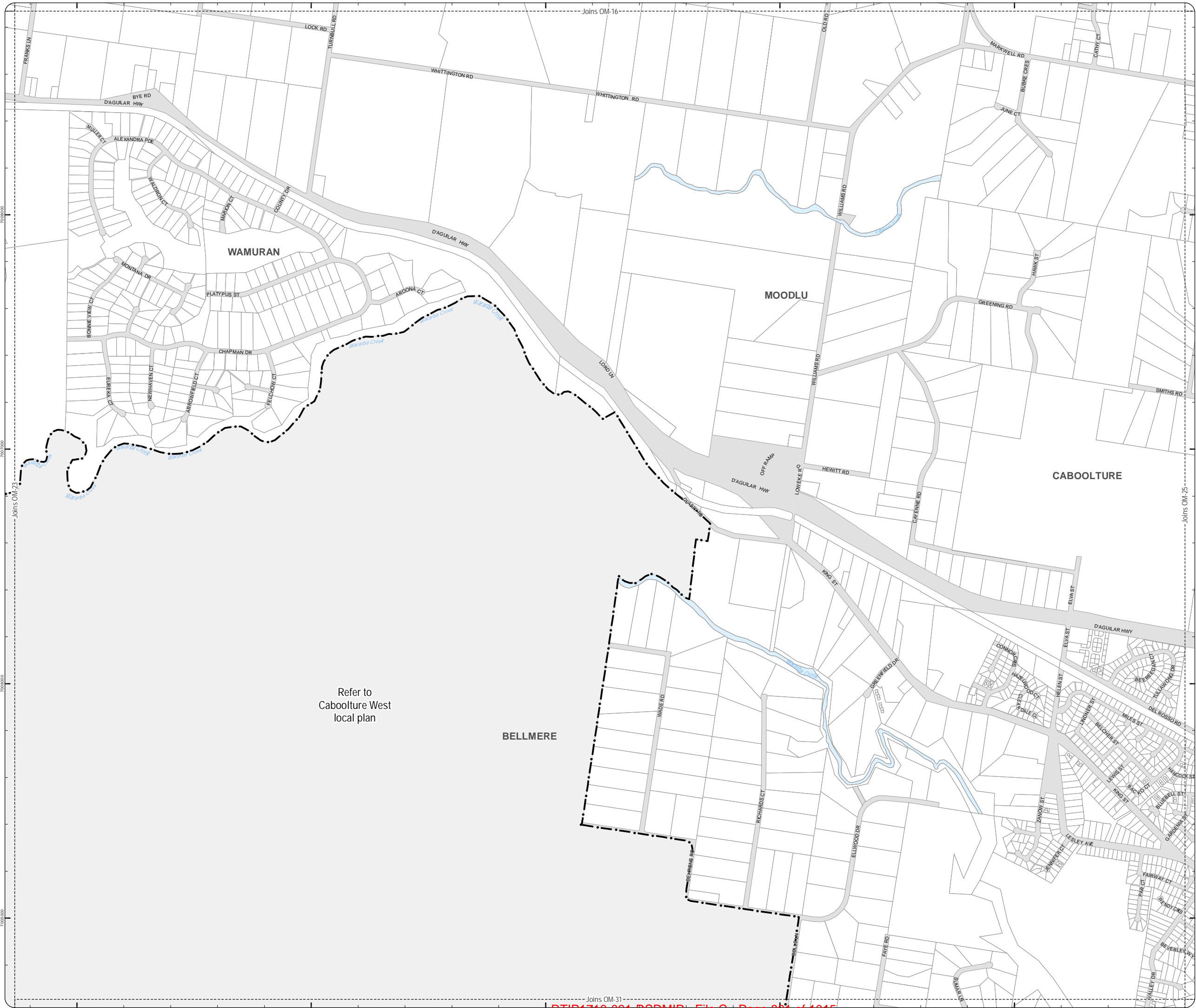
SCALE (A3): 1:15,000  
 DCDB Version: April 2016  
 Projection: Map Grid of Australia, Zone 56  
 Horizontal Datum: Geocentric Datum of Australia 1994

**DISCLAIMER:** Some of the information shown in this document has been provided to Council from external third parties. Council makes no representation and gives no warranty about the accuracy, reliability, completeness or suitability for any particular purpose of the information. Persons should not rely on the information shown in this document to make any decision with financial or legal implications and should instead rely on their own enquiries. To the full extent that it is able to do so in law, Council disclaims all liability (including liability in negligence) for all costs, losses and damages (including indirect and consequential costs, losses and damages) caused by or arising from anyone using or relying on the information shown in this document for any purpose whatsoever.  
 © Copyright Moreton Bay Regional Council 2017

DCDB (Version Apr 2016) is reproduced with the permission of the State of Queensland



**OM-24 WDC  
Overlay Map**



Refer to  
Caboolture West  
local plan

BELLMERE



**PLANNING SCHEME  
OVERLAY MAP -  
WALKING DISTANCE (CENTRE)**

- Property boundaries
- Centre precinct walking distance 400m
- Centre precinct walking distance 800m

Please read the following notes about this map:  
This overlay map only affects you if your property is identified within 400m or 800m walking distance of a centre, and you wish to develop (e.g. build or extend, change use, subdivide).

This map shows land within 400m and 800m walking distance of district centres or higher order centres such as Caboolture, Morayfield, Strathpine, North Lakes, Redcliffe and Kippa-Ring.

Where land is identified on this map, alternative levels of assessment (type of application) and car parking requirements may apply to development.

Refer to relevant table of assessment, zone code, local plan code and/or development codes for requirements associated with this overlay map.

For further information regarding this overlay map, please refer to the Overlay information sheet on Council's website ([www.moretonbay.qld.gov.au/mbr/planningscheme](http://www.moretonbay.qld.gov.au/mbr/planningscheme)) or contact council on 3205 0555.

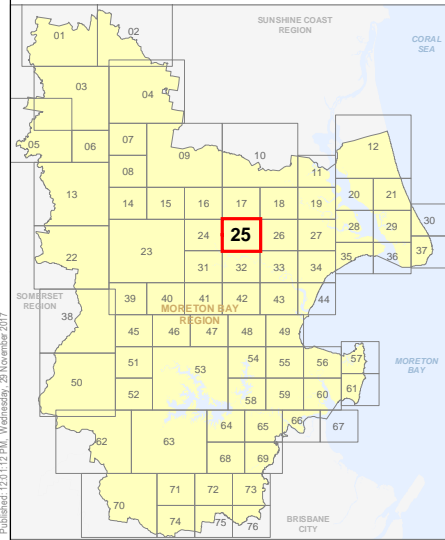
**For State Approval -  
Major Amendment 1 - December 2017**



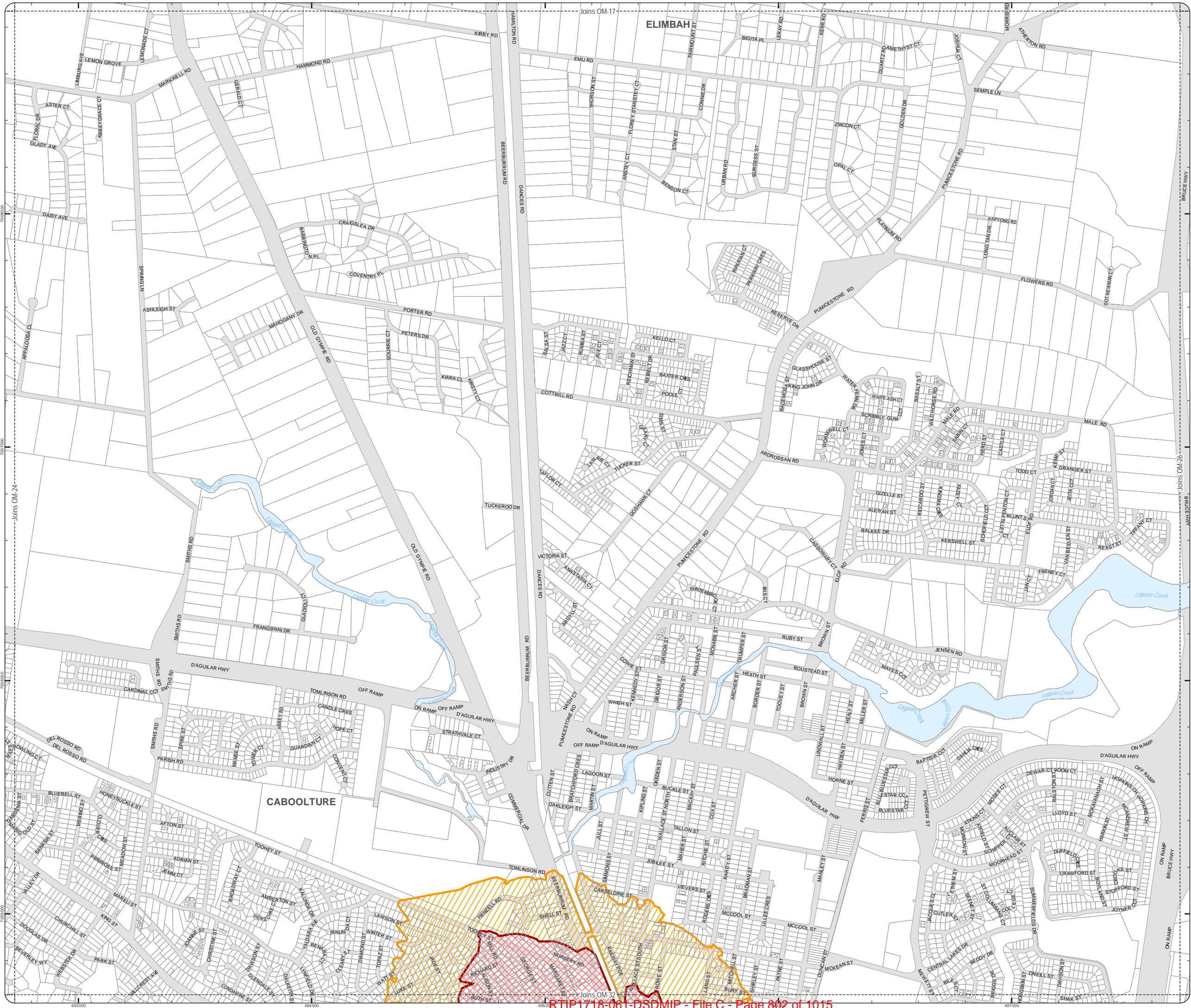
SCALE (A3): 1:15,000  
DCDB Version: April 2016  
Projection: Map Grid of Australia, Zone 56  
Horizontal Datum: Geocentric Datum of Australia 1994

**DISCLAIMER:** Some of the information shown in this document has been provided to Council from external third parties. Council makes no representation and gives no warranty about the accuracy, reliability, completeness or suitability for any particular purpose of the information. Persons should not rely on the information shown in this document to make any decision with financial or legal implications and should instead rely on their own enquiries. To the full extent that it is able to do so in law, Council disclaims all liability (including liability in negligence) for all costs, losses and damages (including indirect and consequential costs, losses and damages) caused by or arising from anyone using or relying on the information shown in this document for any purpose whatsoever. © Copyright Moreton Bay Regional Council 2017




DCDB (Version Apr 2016) is reproduced with the permission of the State of Queensland



**OM-25 WDC  
Overlay Map**



**PLANNING SCHEME  
OVERLAY MAP -  
WALKING DISTANCE (CENTRE)**

-  Property boundaries
-  Centre precinct walking distance 400m
-  Centre precinct walking distance 800m

Please read the following notes about this map:

This overlay map only affects you if your property is identified within 400m or 800m walking distance of a centre, and you wish to develop (e.g. build or extend, change use, subdivide).

This map shows land within 400m and 800m walking distance of district centres or higher order centres such as Caboolture, Morayfield, Strathpine, North Lakes, Redcliffe and Kippa-Ring.

Where land is identified on this map, alternative levels of assessment (type of application) and car parking requirements may apply to development.

Refer to relevant table of assessment, zone code, local plan code and/or development codes for requirements associated with this overlay map.

For further information regarding this overlay map, please refer to the Overlay information sheet on Council's website ([www.moretonbay.qld.gov.au/mbrplanningscheme](http://www.moretonbay.qld.gov.au/mbrplanningscheme)) or contact council on 3205 0555.

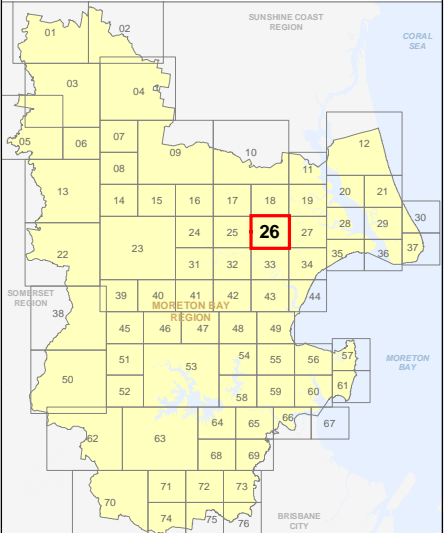
**For State Approval -  
Major Amendment 1 - December 2017**

0 200 400 600 Metres

SCALE (A3): 1:15,000  
DCDB Version: April 2016  
Projection: Map Grid of Australia, Zone 56  
Horizontal Datum: Geocentric Datum of Australia 1994

**DISCLAIMER:** Some of the information shown in this document has been provided to Council from external third parties. Council makes no representation and gives no warranty about the accuracy, reliability, completeness or suitability for any particular purpose of the information. Persons should not rely on the information shown in this document to make any decision with financial or legal implications and should instead rely on their own enquiries. To the full extent that it is able to do so in law, Council disclaims all liability (including liability in negligence) for all costs, losses and damages (including indirect and consequential costs, losses and damages) caused by or arising from anyone using or relying on the information shown in this document for any purpose whatsoever.  
© Copyright Moreton Bay Regional Council 2017

DCDB (Version Apr 2016) is reproduced with the permission of the State of Queensland



**OM-26 WDC  
Overlay Map**



**PLANNING SCHEME  
OVERLAY MAP -  
WALKING DISTANCE (CENTRE)**

- Property boundaries
- Centre precinct walking distance 400m
- Centre precinct walking distance 800m

Please read the following notes about this map:

This overlay map only affects you if your property is identified within 400m or 800m walking distance of a centre, and you wish to develop (e.g. build or extend, change use, subdivide).

This map shows land within 400m and 800m walking distance of district centres or higher order centres such as Caboolture, Morayfield, Strathpine, North Lakes, Redcliffe and Kippa-Ring.

Where land is identified on this map, alternative levels of assessment (type of application) and car parking requirements may apply to development.

Refer to relevant table of assessment, zone code, local plan code and/or development codes for requirements associated with this overlay map.

For further information regarding this overlay map, please refer to the Overlay information sheet on Council's website ([www.moretonbay.qld.gov.au/mbrplanningscheme](http://www.moretonbay.qld.gov.au/mbrplanningscheme)) or contact council on 3205 0555.

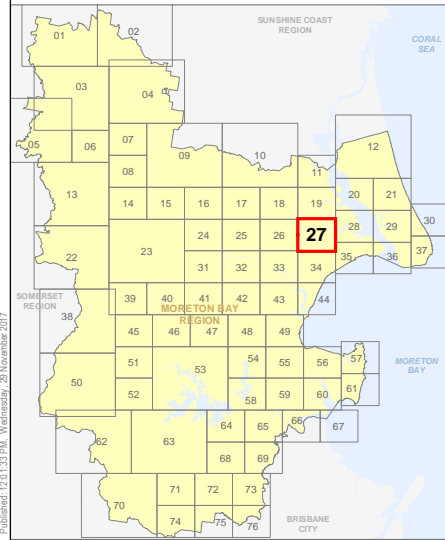
**For State Approval -  
Major Amendment 1 - December 2017**



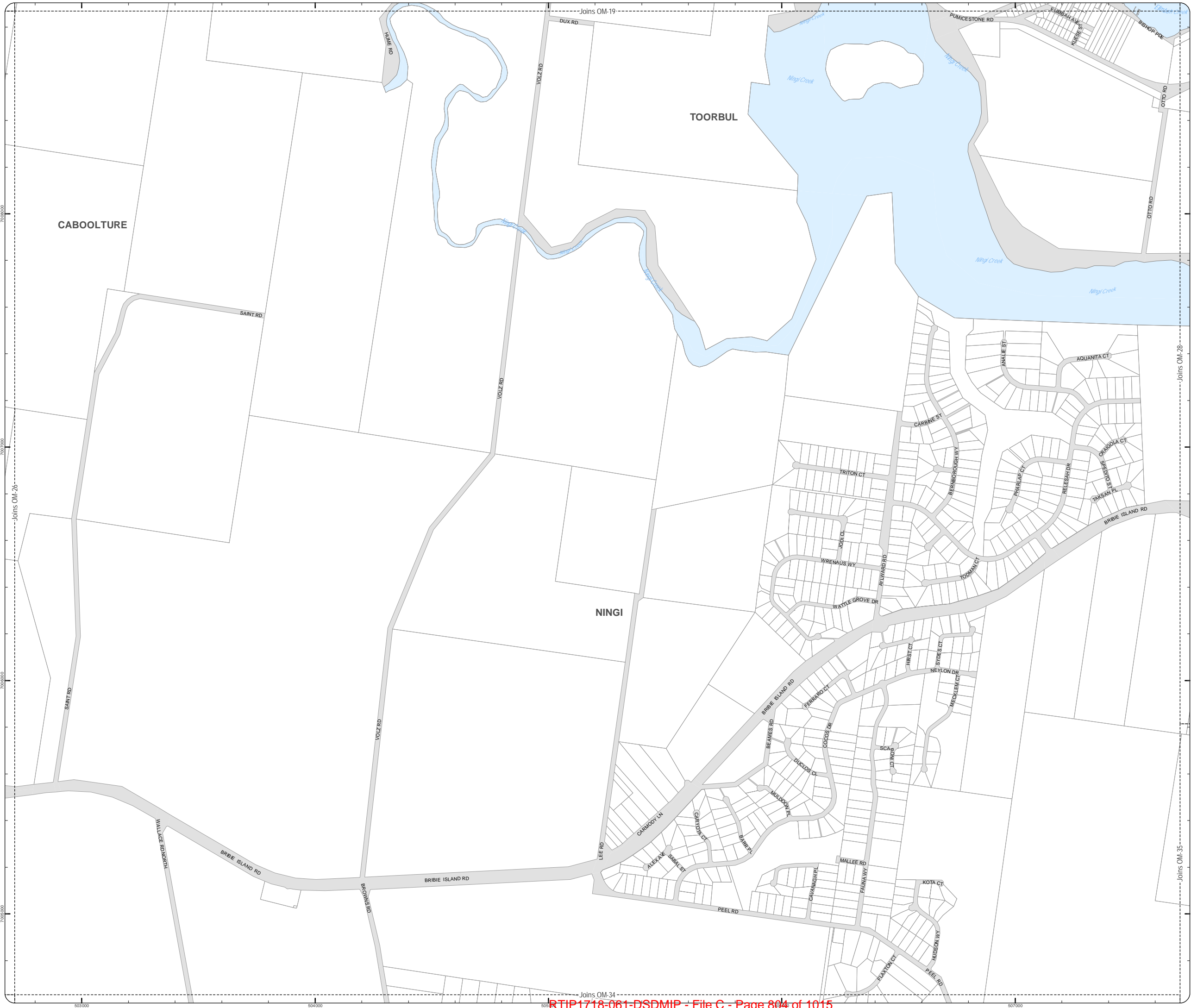
SCALE (A3): 1:15,000  
 DCDB Version: April 2016  
 Projection: Map Grid of Australia, Zone 56  
 Horizontal Datum: Geocentric Datum of Australia 1994

**DISCLAIMER:** Some of the information shown in this document has been provided to Council from external third parties. Council makes no representation and gives no warranty about the accuracy, reliability, completeness or suitability for any particular purpose of the information. Persons should not rely on the information shown in this document to make any decision with financial or legal implications and should instead rely on their own enquiries. To the full extent that it is able to do so in law, Council disclaims all liability (including liability in negligence) for all costs, losses and damages (including indirect and consequential costs, losses and damages) caused by or arising from anyone using or relying on the information shown in this document for any purpose whatsoever. © Copyright Moreton Bay Regional Council 2017

DCDB (Version Apr 2016) is reproduced with the permission of the State of Queensland



**OM-27 WDC  
Overlay Map**



**PLANNING SCHEME  
OVERLAY MAP -  
WALKING DISTANCE (CENTRE)**

- Property boundaries
- Centre precinct walking distance 400m
- Centre precinct walking distance 800m

Please read the following notes about this map:

This overlay map only affects you if your property is identified within 400m or 800m walking distance of a centre, and you wish to develop (e.g. build or extend, change use, subdivide).

This map shows land within 400m and 800m walking distance of district centres or higher order centres such as Caboolture, Morayfield, Strathpine, North Lakes, Redcliffe and Kippa-Ring.

Where land is identified on this map, alternative levels of assessment (type of application) and car parking requirements may apply to development.

Refer to relevant table of assessment, zone code, local plan code and/or development codes for requirements associated with this overlay map.

For further information regarding this overlay map, please refer to the Overlay information sheet on Council's website ([www.moretonbay.qld.gov.au/mbrplanningscheme](http://www.moretonbay.qld.gov.au/mbrplanningscheme)) or contact council on 3205 0555.

**For State Approval -  
Major Amendment 1 - December 2017**

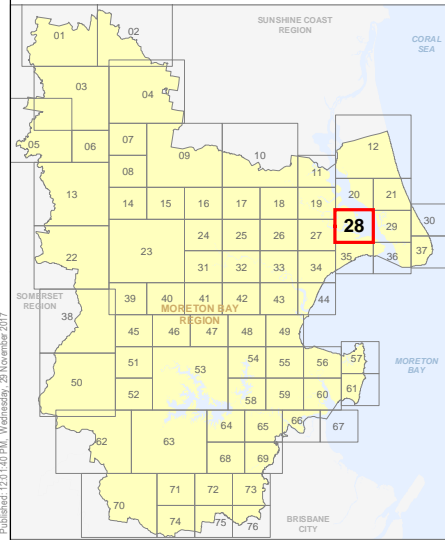


SCALE (A3): 1:15,000

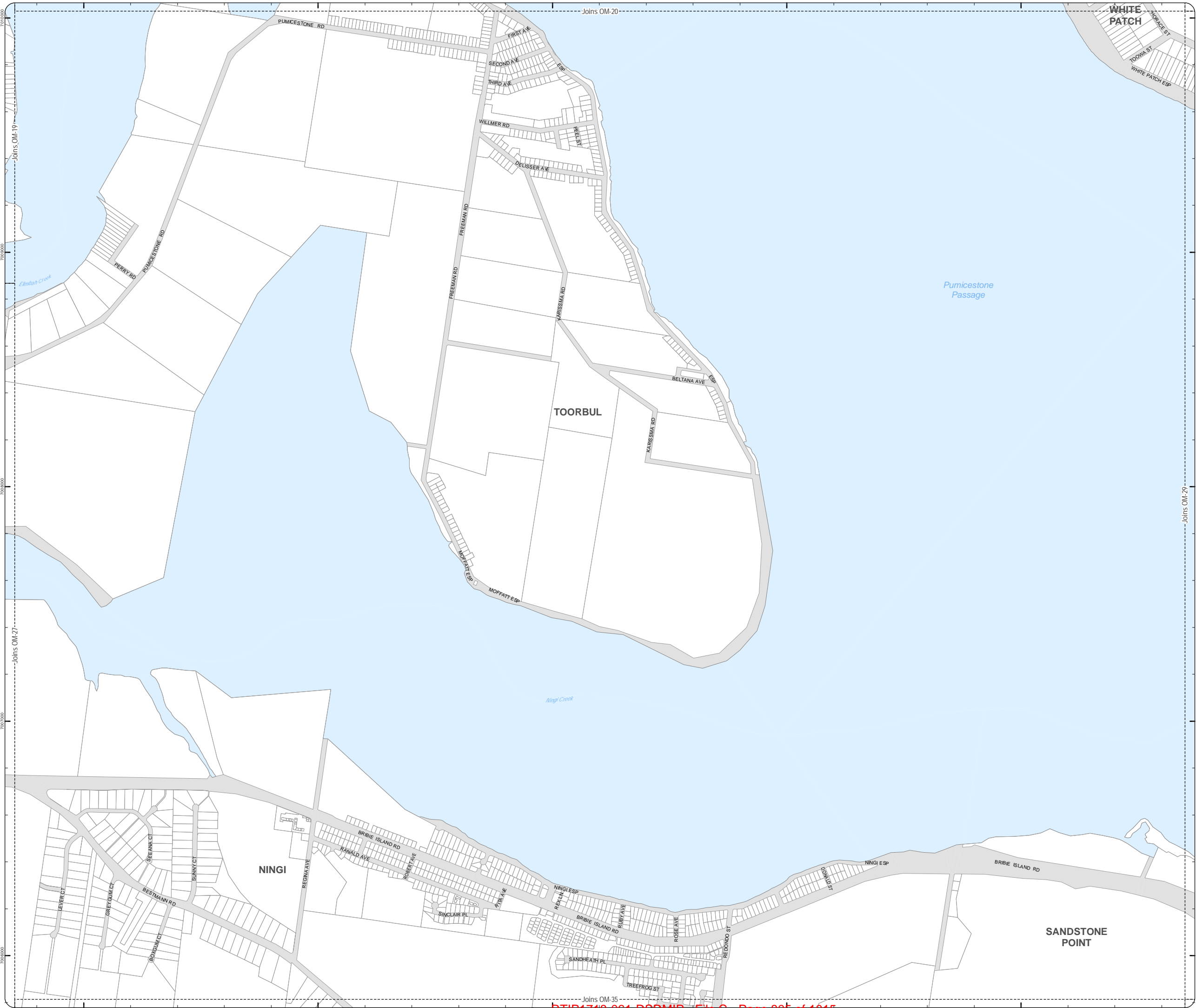
DCDB Version: April 2016  
Projection: Map Grid of Australia, Zone 56  
Horizontal Datum: Geocentric Datum of Australia 1994

**DISCLAIMER:** Some of the information shown in this document has been provided to Council from external third parties. Council makes no representation and gives no warranty about the accuracy, reliability, completeness or suitability for any particular purpose of the information. Persons should not rely on the information shown in this document to make any decision with financial or legal implications and should instead rely on their own enquiries. To the full extent that it is able to do so in law, Council disclaims all liability (including liability in negligence) for all costs, losses and damages (including indirect and consequential costs, losses and damages) caused by or arising from anyone using or relying on the information shown in this document for any purpose whatsoever. © Copyright Moreton Bay Regional Council 2017

DCDB (Version Apr 2016) is reproduced with the permission of the State of Queensland



**OM-28 WDC  
Overlay Map**



**PLANNING SCHEME  
OVERLAY MAP -  
WALKING DISTANCE (CENTRE)**

- Property boundaries
- Centre precinct walking distance 400m
- Centre precinct walking distance 800m

Please read the following notes about this map:  
This overlay map only affects you if your property is identified within 400m or 800m walking distance of a centre, and you wish to develop (e.g. build or extend, change use, subdivide).

This map shows land within 400m and 800m walking distance of district centres or higher order centres such as Caboolture, Morayfield, Strathpine, North Lakes, Redcliffe and Kippa-Ring.

Where land is identified on this map, alternative levels of assessment (type of application) and car parking requirements may apply to development.

Refer to relevant table of assessment, zone code, local plan code and/or development codes for requirements associated with this overlay map.

For further information regarding this overlay map, please refer to the Overlay information sheet on Council's website ([www.moretonbay.qld.gov.au/mbrplanningscheme](http://www.moretonbay.qld.gov.au/mbrplanningscheme)) or contact council on 3205 0555.

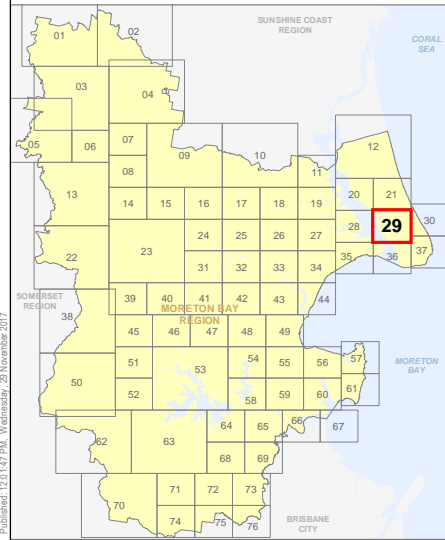
**For State Approval -  
Major Amendment 1 - December 2017**



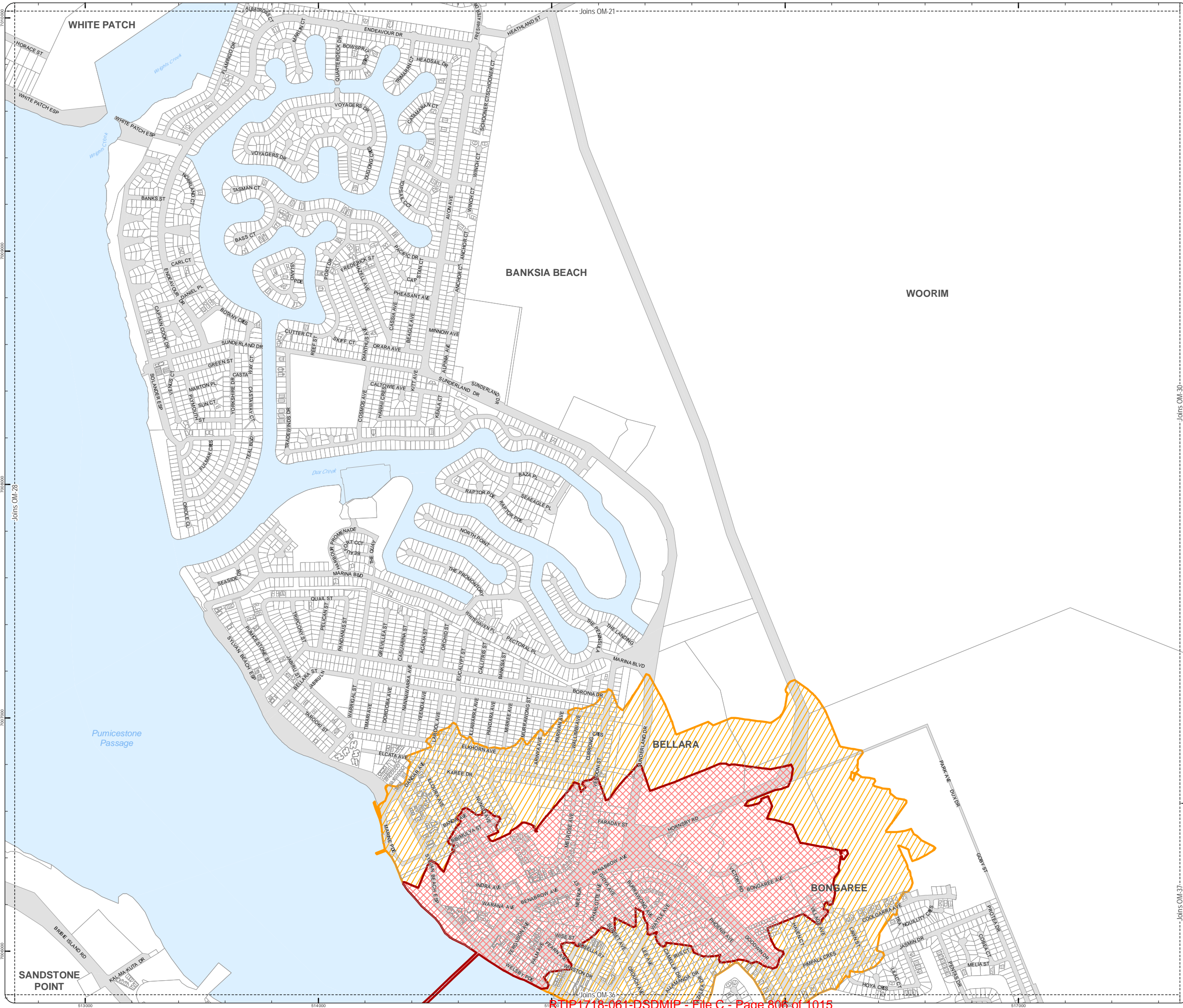
SCALE (A3): 1:15,000  
DCDB Version: April 2016  
Projection: Map Grid of Australia, Zone 56  
Horizontal Datum: Geocentric Datum of Australia 1994

**DISCLAIMER:** Some of the information shown in this document has been provided to Council from external third parties. Council makes no representation and gives no warranty about the accuracy, reliability, completeness or suitability for any particular purpose of the information. Persons should not rely on the information shown in this document to make any decision with financial or legal implications and should instead rely on their own enquiries. To the full extent that it is able to do so in law, Council disclaims all liability (including liability in negligence) for all costs, losses and damages (including indirect and consequential costs, losses and damages) caused by or arising from anyone using or relying on the information shown in this document for any purpose whatsoever.  
© Copyright Moreton Bay Regional Council 2017

DCDB (Version Apr 2016) is reproduced with the permission of the State of Queensland



**OM-29 WDC  
Overlay Map**



**PLANNING SCHEME  
OVERLAY MAP -  
WALKING DISTANCE (CENTRE)**

- Property boundaries
- Centre precinct walking distance 400m
- Centre precinct walking distance 800m

Please read the following notes about this map:

This overlay map only affects you if your property is identified within 400m or 800m walking distance of a centre, and you wish to develop (e.g. build or extend, change use, subdivide).

This map shows land within 400m and 800m walking distance of district centres or higher order centres such as Caboolture, Morayfield, Strathpine, North Lakes, Redcliffe and Kippa-Ring.

Where land is identified on this map, alternative levels of assessment (type of application) and car parking requirements may apply to development.

Refer to relevant table of assessment, zone code, local plan code and/or development codes for requirements associated with this overlay map.

For further information regarding this overlay map, please refer to the Overlay information sheet on Council's website ([www.moretonbay.qld.gov.au/mbrplanningscheme](http://www.moretonbay.qld.gov.au/mbrplanningscheme)) or contact council on 3205 0555.

**For State Approval -  
Major Amendment 1 - December 2017**

0 200 400 600 Metres

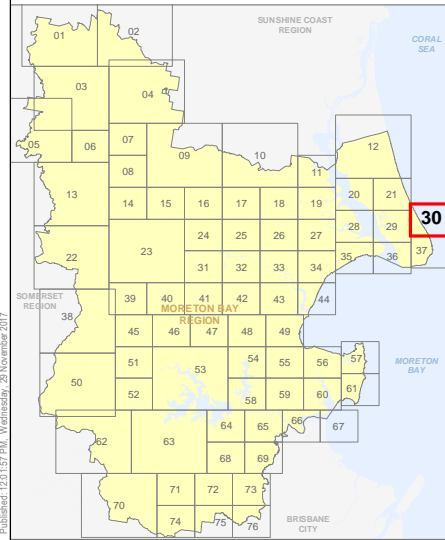
SCALE (A3): 1:15,000

**N**

DCDB Version: April 2016  
Projection: Map Grid of Australia, Zone 56  
Horizontal Datum: Geocentric Datum of Australia 1994

**DISCLAIMER:** Some of the information shown in this document has been provided to Council from external third parties. Council makes no representation and gives no warranty about the accuracy, reliability, completeness or suitability for any particular purpose of the information. Persons should not rely on the information shown in this document to make any decision with financial or legal implications and should instead rely on their own enquiries. To the full extent that it is able to do so in law, Council disclaims all liability (including liability in negligence) for all costs, losses and damages (including indirect and consequential costs, losses and damages) caused by or arising from anyone using or relying on the information shown in this document for any purpose whatsoever.  
© Copyright Moreton Bay Regional Council 2017

DCDB (Version Apr 2016) is reproduced with the permission of the State of Queensland



**OM-30 WDC  
Overlay Map**



**PLANNING SCHEME  
OVERLAY MAP -  
WALKING DISTANCE (CENTRE)**

- Property boundaries
- Caboolture West Local Plan
- Centre precinct walking distance 400m
- Centre precinct walking distance 800m

Please read the following notes about this map:

This overlay map only affects you if your property is identified within 400m or 800m walking distance of a centre, and you wish to develop (e.g. build or extend, change use, subdivide).

This map shows land within 400m and 800m walking distance of district centres or higher order centres such as Caboolture, Morayfield, Strathpine, North Lakes, Redcliffe and Kippa-Ring.

Where land is identified on this map, alternative levels of assessment (type of application) and car parking requirements may apply to development.

Refer to relevant table of assessment, zone code, local plan code and/or development codes for requirements associated with this overlay map.

For further information regarding this overlay map, please refer to the Overlay information sheet on Council's website ([www.moretonbay.qld.gov.au/mbrplanningscheme](http://www.moretonbay.qld.gov.au/mbrplanningscheme)) or contact council on 3205 0555.

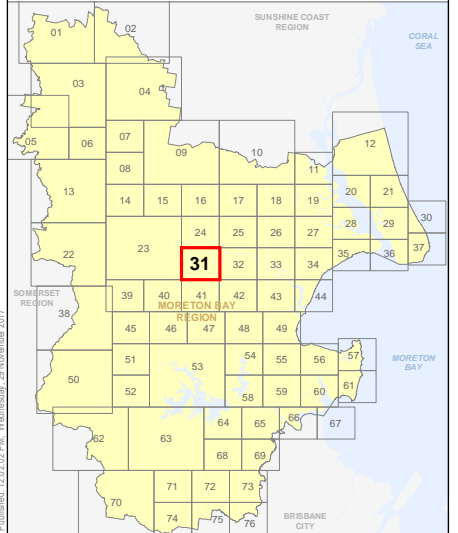
**For State Approval -  
Major Amendment 1 - December 2017**

0 200 400 600 Metres

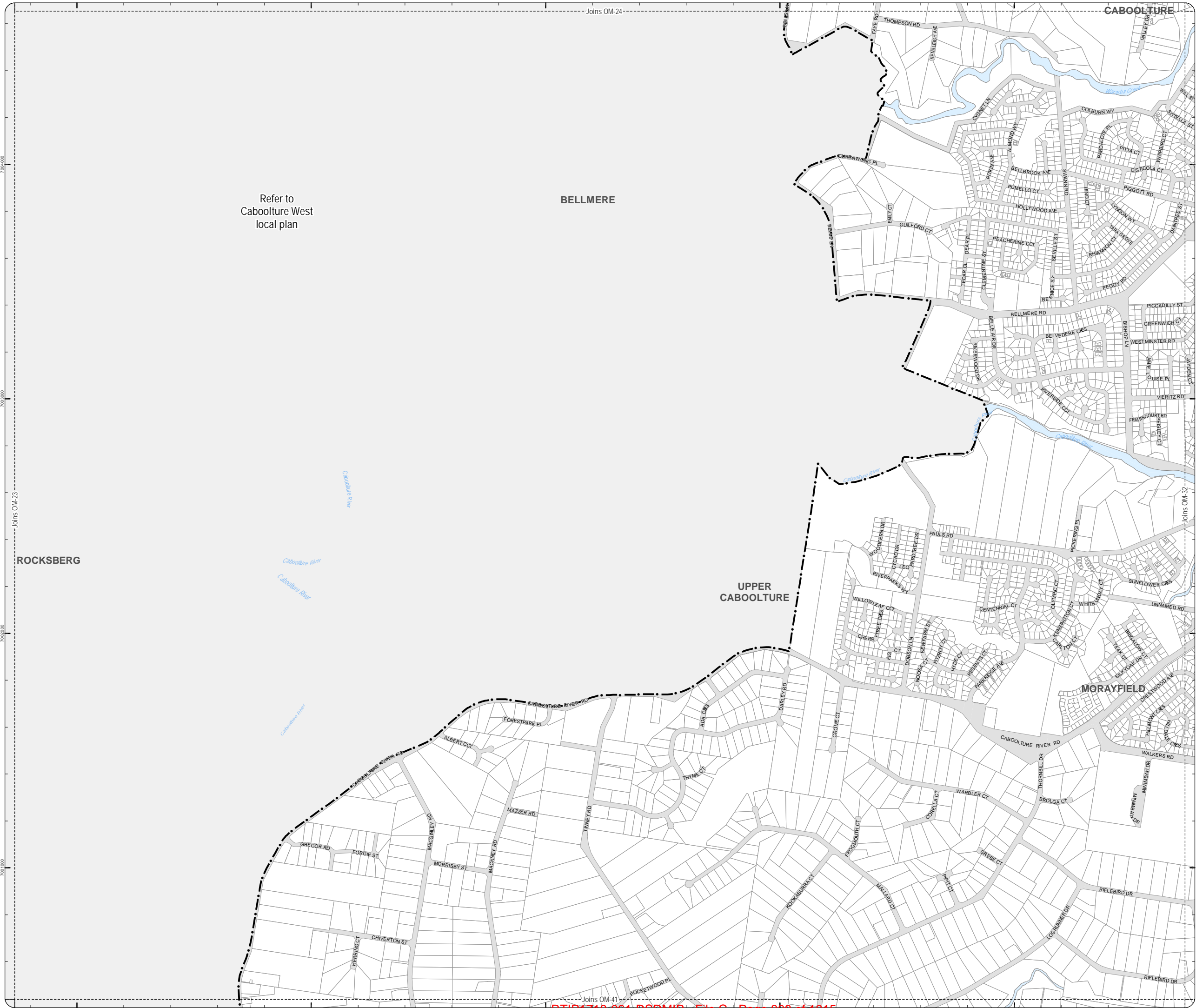
SCALE (A3): 1:15,000  
DCDB Version: April 2016  
Projection: Map Grid of Australia, Zone 56  
Horizontal Datum: Geocentric Datum of Australia 1994

**DISCLAIMER:** Some of the information shown in this document has been provided to Council from external third parties. Council makes no representation and gives no warranty about the accuracy, reliability, completeness or suitability for any particular purpose of the information. Persons should not rely on the information shown in this document to make any decision with financial or legal implications and should instead rely on their own enquiries. To the full extent that it is able to do so in law, Council disclaims all liability (including liability in negligence) for all costs, losses and damages (including indirect and consequential costs, losses and damages) caused by or arising from anyone using or relying on the information shown in this document for any purpose whatsoever. © Copyright Moreton Bay Regional Council 2017

DCDB (Version Apr 2016) is reproduced with the permission of the State of Queensland



**OM-31 WDC  
Overlay Map**



Refer to  
Caboolture West  
local plan

**BELLMERE**




**UPPER  
CABOOLTURE**

**MORAYFIELD**

**ROCKSBERG**

Map grid coordinates: 7054000, 7053000, 7052000, 7051000, 488000, 489000, 490000, 491000, 492000

**PLANNING SCHEME  
OVERLAY MAP -  
WALKING DISTANCE (CENTRE)**

-  Property boundaries
-  Centre precinct walking distance 400m
-  Centre precinct walking distance 800m

Please read the following notes about this map:  
This overlay map only affects you if your property is identified within 400m or 800m walking distance of a centre, and you wish to develop (e.g. build or extend, change use, subdivide).

This map shows land within 400m and 800m walking distance of district centres or higher order centres such as Caboolture, Morayfield, Strathpine, North Lakes, Redcliffe and Kippa-Ring.

Where land is identified on this map, alternative levels of assessment (type of application) and car parking requirements may apply to development.

Refer to relevant table of assessment, zone code, local plan code and/or development codes for requirements associated with this overlay map.

For further information regarding this overlay map, please refer to the Overlay information sheet on Council's website ([www.moretonbay.qld.gov.au/mbrplanningscheme](http://www.moretonbay.qld.gov.au/mbrplanningscheme)) or contact council on 3205 0555.

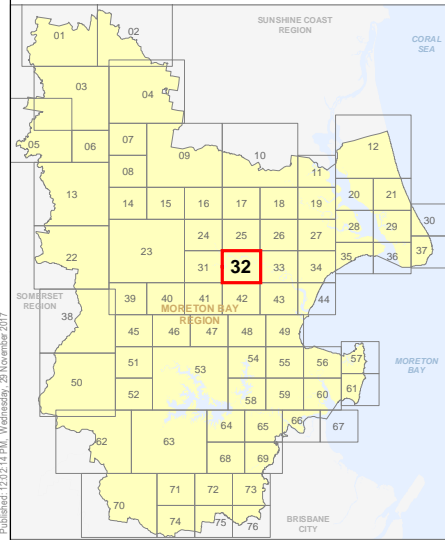
**For State Approval -  
Major Amendment 1 - December 2017**



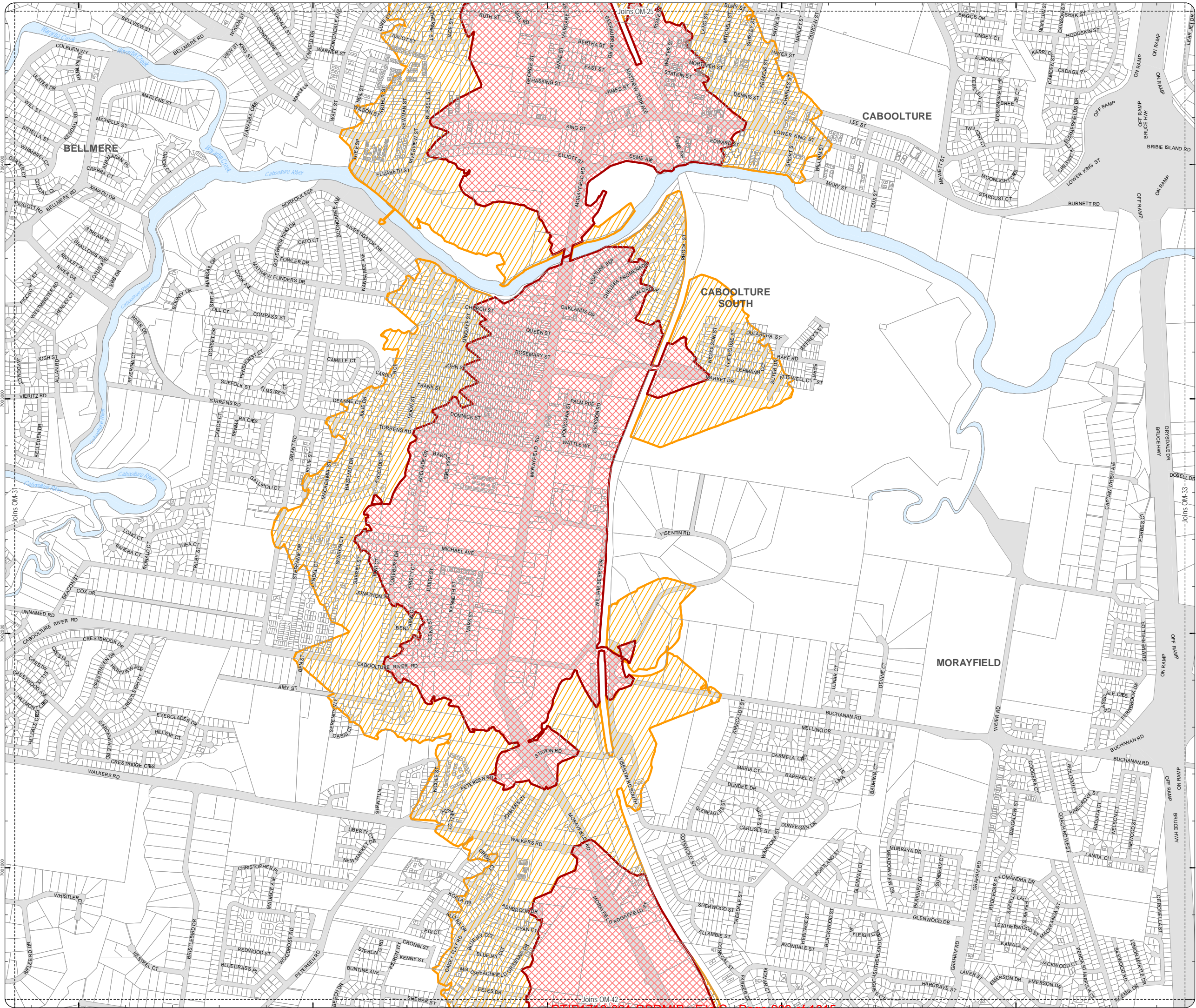
SCALE (A3): 1:15,000  
DCDB Version: April 2016  
Projection: Map Grid of Australia, Zone 56  
Horizontal Datum: Geocentric Datum of Australia 1994

**DISCLAIMER:** Some of the information shown in this document has been provided to Council from external third parties. Council makes no representation and gives no warranty about the accuracy, reliability, completeness or suitability for any particular purpose of the information. Persons should not rely on the information shown in this document to make any decision with financial or legal implications and should instead rely on their own enquiries. To the full extent that it is able to do so in law, Council disclaims all liability (including liability in negligence) for all costs, losses and damages (including indirect and consequential costs, losses and damages) caused by or arising from anyone using or relying on the information shown in this document for any purpose whatsoever.  
© Copyright Moreton Bay Regional Council 2017

DCDB (Version April 2016) is reproduced with the permission of the State of Queensland



**OM-32 WDC  
Overlay Map**





**PLANNING SCHEME  
OVERLAY MAP -  
WALKING DISTANCE (CENTRE)**

- Property boundaries
- Centre precinct walking distance 400m
- Centre precinct walking distance 800m

Please read the following notes about this map:

This overlay map only affects you if your property is identified within 400m or 800m walking distance of a centre, and you wish to develop (e.g. build or extend, change use, subdivide).

This map shows land within 400m and 800m walking distance of district centres or higher order centres such as Caboolture, Morayfield, Strathpine, North Lakes, Redcliffe and Kippa-Ring.

Where land is identified on this map, alternative levels of assessment (type of application) and car parking requirements may apply to development.

Refer to relevant table of assessment, zone code, local plan code and/or development codes for requirements associated with this overlay map.

For further information regarding this overlay map, please refer to the Overlay information sheet on Council's website ([www.moretonbay.qld.gov.au/mbrplanningscheme](http://www.moretonbay.qld.gov.au/mbrplanningscheme)) or contact council on 3205 0555.

**For State Approval -  
Major Amendment 1 - December 2017**

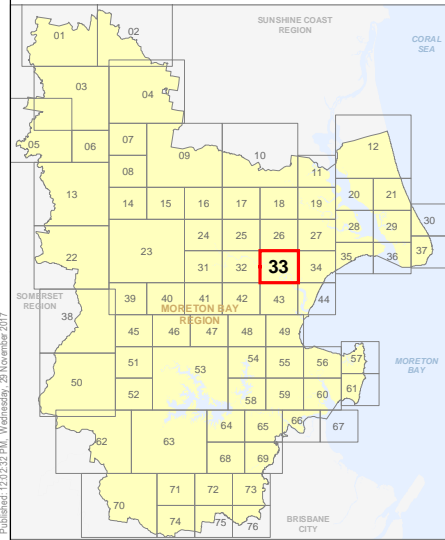


SCALE (A3): 1:15,000

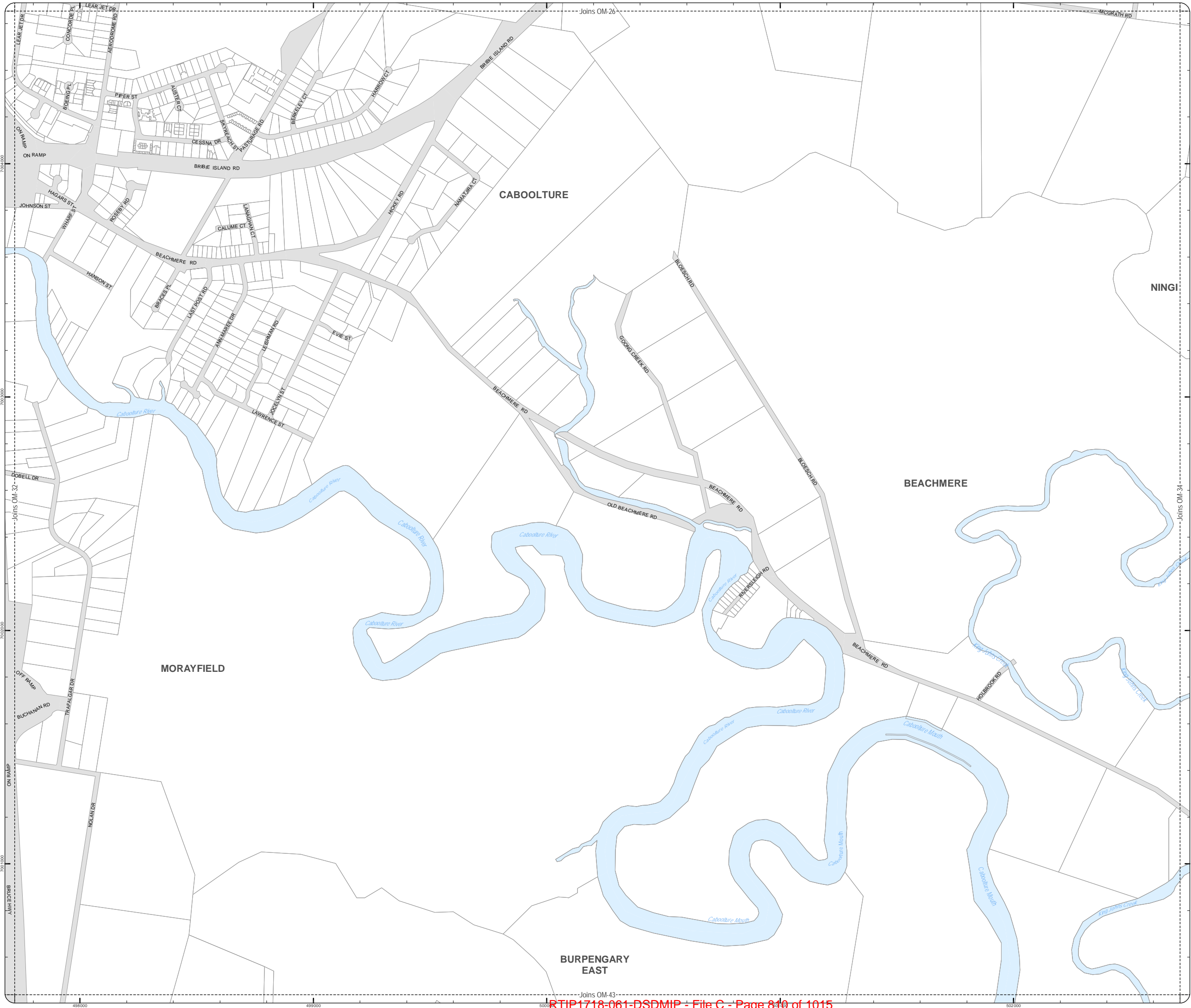
DCDB Version: April 2016  
Projection: Map Grid of Australia, Zone 56  
Horizontal Datum: Geocentric Datum of Australia 1994

**DISCLAIMER:** Some of the information shown in this document has been provided to Council from external third parties. Council makes no representation and gives no warranty about the accuracy, reliability, completeness or suitability for any particular purpose of the information. Persons should not rely on the information shown in this document to make any decision with financial or legal implications and should instead rely on their own enquiries. To the full extent that it is able to do so in law, Council disclaims all liability (including liability in negligence) for all costs, losses and damages (including indirect and consequential costs, losses and damages) caused by or arising from anyone using or relying on the information shown in this document for any purpose whatsoever.  
© Copyright Moreton Bay Regional Council 2017

DCDB (Version Apr 2016) is reproduced with the permission of the State of Queensland



**OM-33 WDC  
Overlay Map**



**PLANNING SCHEME  
OVERLAY MAP -  
WALKING DISTANCE (CENTRE)**

- Property boundaries
- Centre precinct walking distance 400m
- Centre precinct walking distance 800m

Please read the following notes about this map:

This overlay map only affects you if your property is identified within 400m or 800m walking distance of a centre, and you wish to develop (e.g. build or extend, change use, subdivide).

This map shows land within 400m and 800m walking distance of district centres or higher order centres such as Caboolture, Morayfield, Strathpine, North Lakes, Redcliffe and Kippa-Ring.

Where land is identified on this map, alternative levels of assessment (type of application) and car parking requirements may apply to development.

Refer to relevant table of assessment, zone code, local plan code and/or development codes for requirements associated with this overlay map.

For further information regarding this overlay map, please refer to the Overlay information sheet on Council's website ([www.moretonbay.qld.gov.au/mbrplanningscheme](http://www.moretonbay.qld.gov.au/mbrplanningscheme)) or contact council on 3205 0555.

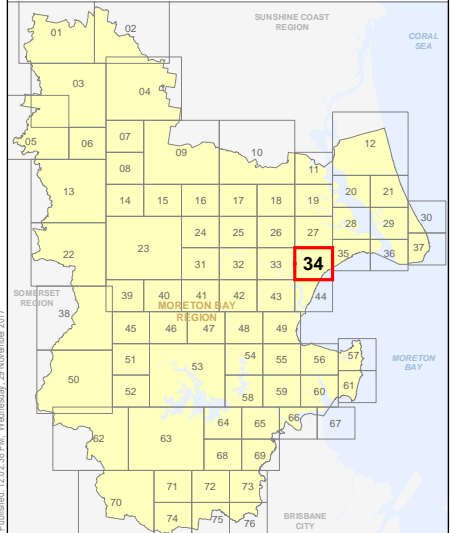
**For State Approval -  
Major Amendment 1 - December 2017**

0 200 400 600 Metres

SCALE (A3): 1:15,000  
DCDB Version: April 2016  
Projection: Map Grid of Australia, Zone 56  
Horizontal Datum: Geocentric Datum of Australia 1994

**DISCLAIMER:** Some of the information shown in this document has been provided to Council from external third parties. Council makes no representation and gives no warranty about the accuracy, reliability, completeness or suitability for any particular purpose of the information. Persons should not rely on the information shown in this document to make any decision with financial or legal implications and should instead rely on their own enquiries. To the full extent that it is able to do so in law, Council disclaims all liability (including liability in negligence) for all costs, losses and damages (including indirect and consequential costs, losses and damages) caused by or arising from anyone using or relying on the information shown in this document for any purpose whatsoever.  
© Copyright Moreton Bay Regional Council 2017

DCDB (Version Apr 2016) is reproduced with the permission of the State of Queensland



**OM-34 WDC  
Overlay Map**



**PLANNING SCHEME  
OVERLAY MAP -  
WALKING DISTANCE (CENTRE)**

- Property boundaries
- Centre precinct walking distance 400m
- Centre precinct walking distance 800m

Please read the following notes about this map:

This overlay map only affects you if your property is identified within 400m or 800m walking distance of a centre, and you wish to develop (e.g. build or extend, change use, subdivide).

This map shows land within 400m and 800m walking distance of district centres or higher order centres such as Caboolture, Morayfield, Strathpine, North Lakes, Redcliffe and Kippa-Ring.

Where land is identified on this map, alternative levels of assessment (type of application) and car parking requirements may apply to development.

Refer to relevant table of assessment, zone code, local plan code and/or development codes for requirements associated with this overlay map.

For further information regarding this overlay map, please refer to the Overlay information sheet on Council's website ([www.moretonbay.qld.gov.au/mbrplanningscheme](http://www.moretonbay.qld.gov.au/mbrplanningscheme)) or contact council on 3205 0555.

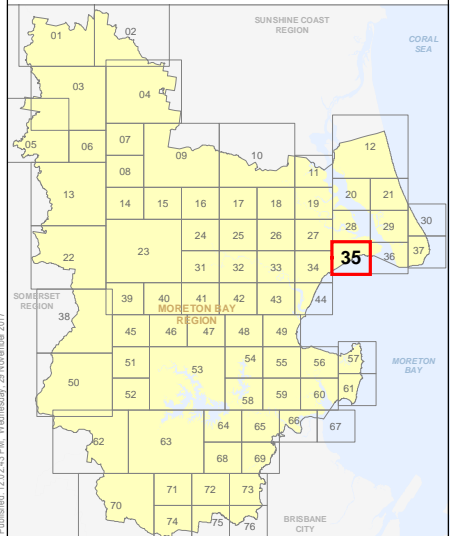
**For State Approval -  
Major Amendment 1 - December 2017**

0 200 400 600 Metres

SCALE (A3): 1:15,000  
DCDB Version: April 2016  
Projection: Map Grid of Australia, Zone 56  
Horizontal Datum: Geocentric Datum of Australia 1994

**DISCLAIMER:** Some of the information shown in this document has been provided to Council from external third parties. Council makes no representation and gives no warranty about the accuracy, reliability, completeness or suitability for any particular purpose of the information. Persons should not rely on the information shown in this document to make any decision with financial or legal implications and should instead rely on their own enquiries. To the full extent that it is able to do so in law, Council disclaims all liability (including liability in negligence) for all costs, losses and damages (including indirect and consequential costs, losses and damages) caused by or arising from anyone using or relying on the information shown in this document for any purpose whatsoever.  
© Copyright Moreton Bay Regional Council 2017

DCDB (Version Apr 2016) is reproduced with the permission of the State of Queensland



**OM-35 WDC  
Overlay Map**

