

**PLANNING SCHEME
OVERLAY MAP -
WALKING DISTANCE (CENTRE)**

- Property boundaries
- Centre precinct walking distance 400m
- Centre precinct walking distance 800m

Please read the following notes about this map:

This overlay map only affects you if your property is identified within 400m or 800m walking distance of a centre, and you wish to develop (e.g. build or extend, change use, subdivide).

This map shows land within 400m and 800m walking distance of district centres or higher order centres such as Caboolture, Morayfield, Strathpine, North Lakes, Redcliffe and Kippa-Ring.

Where land is identified on this map, alternative levels of assessment (type of application) and car parking requirements may apply to development.

Refer to relevant table of assessment, zone code, local plan code and/or development codes for requirements associated with this overlay map.

For further information regarding this overlay map, please refer to the Overlay information sheet on Council's website (www.moretonbay.qld.gov.au/mbrplanningscheme) or contact council on 3205 0555.

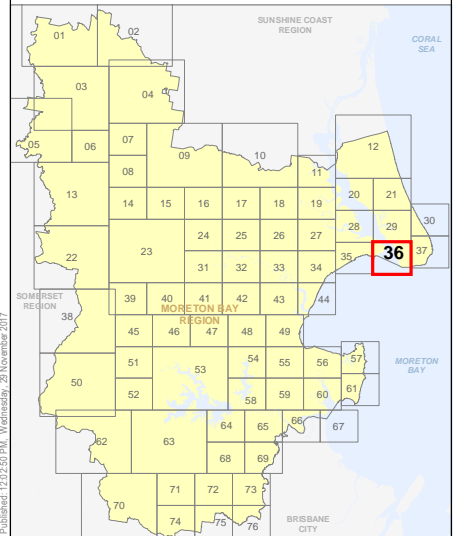
**For State Approval -
Major Amendment 1 - December 2017**

0 200 400 600 Metres

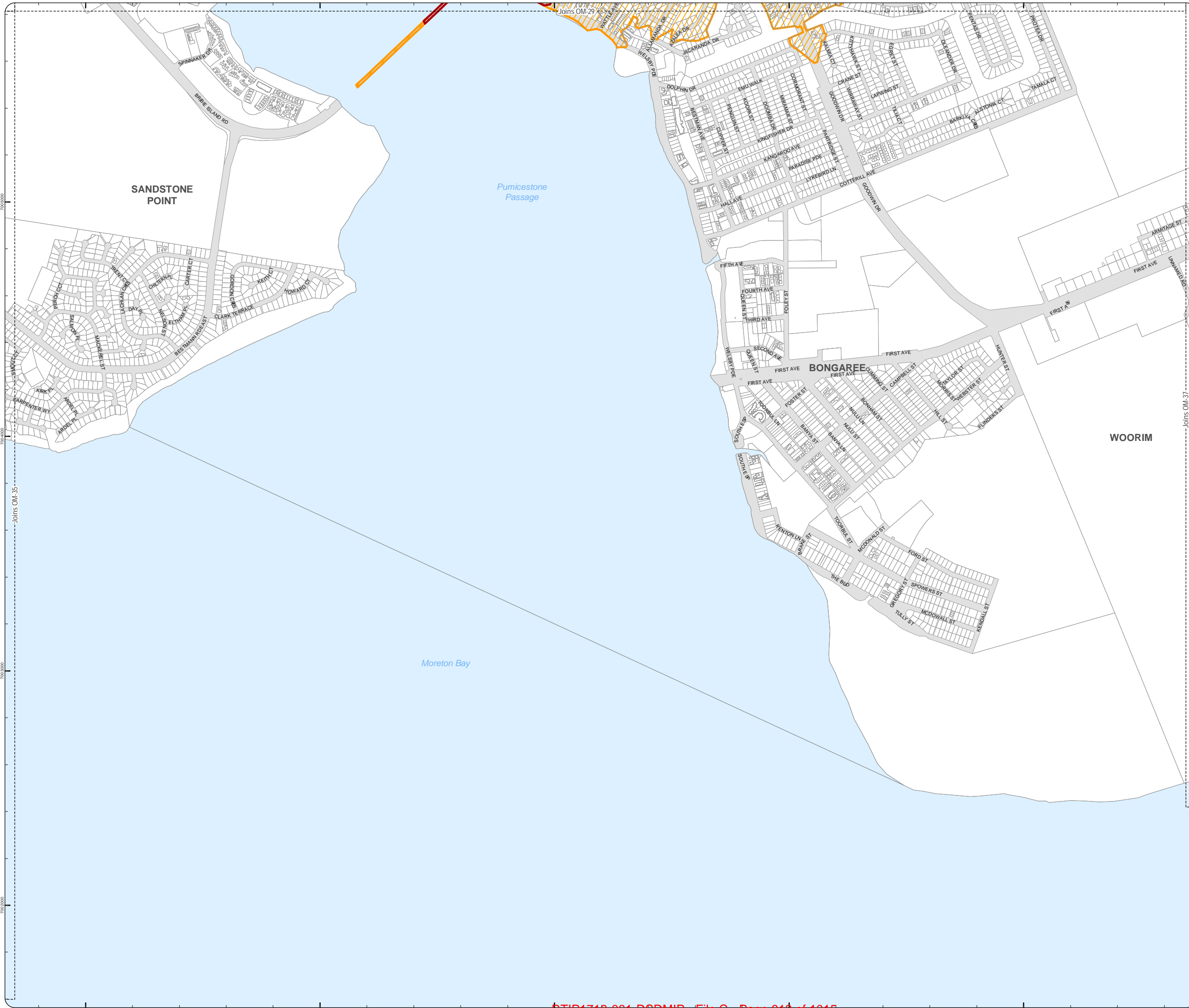
SCALE (A3): 1:15,000
DCDB Version: April 2016
Projection: Map Grid of Australia, Zone 56
Horizontal Datum: Geocentric Datum of Australia 1994

DISCLAIMER: Some of the information shown in this document has been provided to Council from external third parties. Council makes no representation and gives no warranty about the accuracy, reliability, completeness or suitability for any particular purpose of the information. Persons should not rely on the information shown in this document to make any decision with financial or legal implications and should instead rely on their own enquiries. To the full extent that it is able to do so in law, Council disclaims all liability (including liability in negligence) for all costs, losses and damages (including indirect and consequential costs, losses and damages) caused by or arising from anyone using or relying on the information shown in this document for any purpose whatsoever.
© Copyright Moreton Bay Regional Council 2017

DCDB (Version Apr 2016) is reproduced with the permission of the State of Queensland



**OM-36 WDC
Overlay Map**



**PLANNING SCHEME
OVERLAY MAP -
WALKING DISTANCE (CENTRE)**

- Property boundaries
- Centre precinct walking distance 400m
- Centre precinct walking distance 800m

Please read the following notes about this map:

This overlay map only affects you if your property is identified within 400m or 800m walking distance of a centre, and you wish to develop (e.g. build or extend, change use, subdivide).

This map shows land within 400m and 800m walking distance of district centres or higher order centres such as Caboolture, Morayfield, Strathpine, North Lakes, Redcliffe and Kippa-Ring.

Where land is identified on this map, alternative levels of assessment (type of application) and car parking requirements may apply to development.

Refer to relevant table of assessment, zone code, local plan code and/or development codes for requirements associated with this overlay map.

For further information regarding this overlay map, please refer to the Overlay information sheet on Council's website (www.moretonbay.qld.gov.au/mbrplanningscheme) or contact council on 3205 0555.

**For State Approval -
Major Amendment 1 - December 2017**

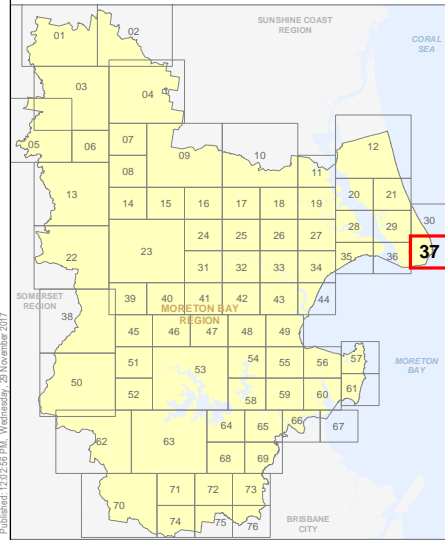
0 200 400 600 Metres

SCALE (A3): 1:15,000

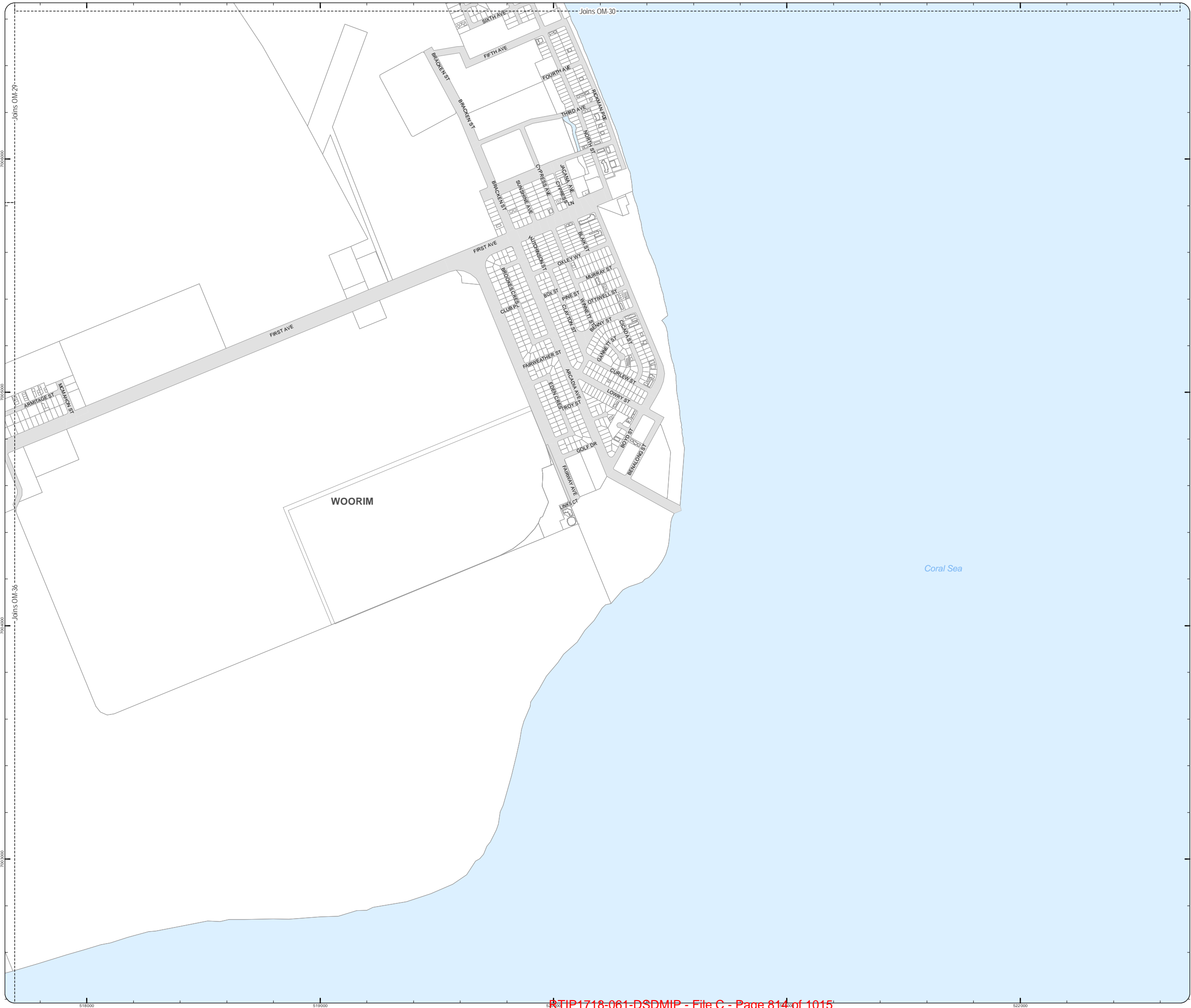
DCDB Version: April 2016
Projection: Map Grid of Australia, Zone 56
Horizontal Datum: Geocentric Datum of Australia 1994

DISCLAIMER: Some of the information shown in this document has been provided to Council from external third parties. Council makes no representation and gives no warranty about the accuracy, reliability, completeness or suitability for any particular purpose of the information. Persons should not rely on the information shown in this document to make any decision with financial or legal implications and should instead rely on their own enquiries. To the full extent that it is able to do so in law, Council disclaims all liability (including liability in negligence) for all costs, losses and damages (including indirect and consequential costs, losses and damages) caused by or arising from anyone using or relying on the information shown in this document for any purpose whatsoever.
© Copyright Moreton Bay Regional Council 2017

DCDB (Version Apr 2016) is reproduced with the permission of the State of Queensland






**OM-37 WDC
Overlay Map**



Z:\Map Data\GIS\Planning Division\01 Planning Scheme\03 Major Amendment_1_2017\02 Mapping\GIS_Schema_Dec2017\MXD\COM_Walking_Distance_Centres.mxd

**PLANNING SCHEME
OVERLAY MAP -
WALKING DISTANCE (CENTRE)**

-  Property boundaries
-  Centre precinct walking distance 400m
-  Centre precinct walking distance 800m

Please read the following notes about this map:

This overlay map only affects you if your property is identified within 400m or 800m walking distance of a centre, and you wish to develop (e.g. build or extend, change use, subdivide).

This map shows land within 400m and 800m walking distance of district centres or higher order centres such as Caboolture, Morayfield, Strathpine, North Lakes, Redcliffe and Kippa-Ring.

Where land is identified on this map, alternative levels of assessment (type of application) and car parking requirements may apply to development.

Refer to relevant table of assessment, zone code, local plan code and/or development codes for requirements associated with this overlay map.

For further information regarding this overlay map, please refer to the Overlay information sheet on Council's website (www.moretonbay.qld.gov.au/mbrplanningscheme) or contact council on 3205 0555.

**For State Approval -
Major Amendment 1 - December 2017**

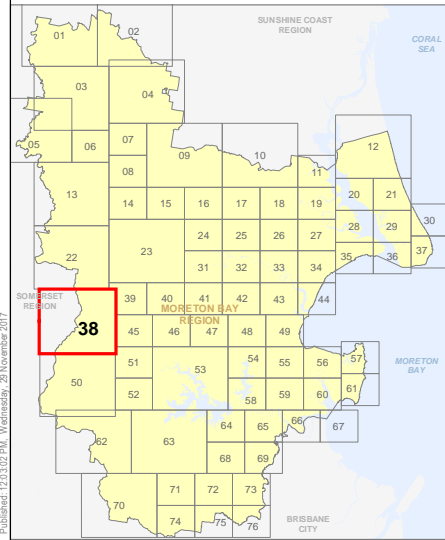


SCALE (A3): 1:30,000

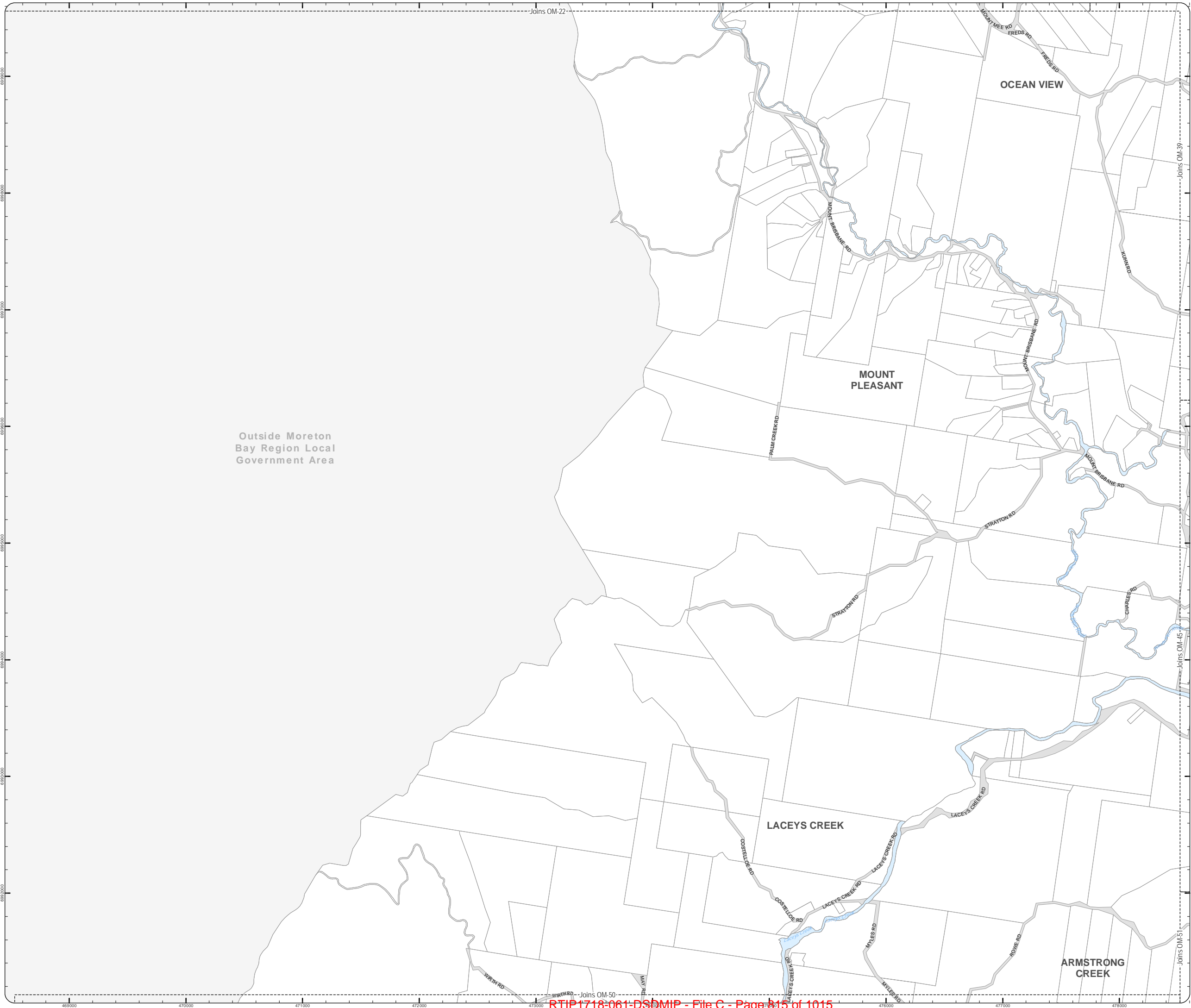
DCDB Version: April 2016
Projection: Map Grid of Australia, Zone 56
Horizontal Datum: Geocentric Datum of Australia 1994

DISCLAIMER: Some of the information shown in this document has been provided to Council from external third parties. Council makes no representation and gives no warranty about the accuracy, reliability, completeness or suitability for any particular purpose of the information. Persons should not rely on the information shown in this document to make any decision with financial or legal implications and should instead rely on their own enquiries. To the full extent that it is able to do so in law, Council disclaims all liability (including liability in negligence) for all costs, losses and damages (including indirect and consequential costs, losses and damages) caused by or arising from anyone using or relying on the information shown in this document for any purpose whatsoever.
© Copyright Moreton Bay Regional Council 2017

DCDB (Version Apr 2016) is reproduced with the permission of the State of Queensland



**OM-38 WDC
Overlay Map**



Outside Moreton
Bay Region Local
Government Area

**PLANNING SCHEME
OVERLAY MAP -
WALKING DISTANCE (CENTRE)**

- Property boundaries
- Centre precinct walking distance 400m
- Centre precinct walking distance 800m

Please read the following notes about this map:

This overlay map only affects you if your property is identified within 400m or 800m walking distance of a centre, and you wish to develop (e.g. build or extend, change use, subdivide).

This map shows land within 400m and 800m walking distance of district centres or higher order centres such as Caboolture, Morayfield, Strathpine, North Lakes, Redcliffe and Kippa-Ring.

Where land is identified on this map, alternative levels of assessment (type of application) and car parking requirements may apply to development.

Refer to relevant table of assessment, zone code, local plan code and/or development codes for requirements associated with this overlay map.

For further information regarding this overlay map, please refer to the Overlay information sheet on Council's website (www.moretonbay.qld.gov.au/mbrplanningscheme) or contact council on 3205 0555.

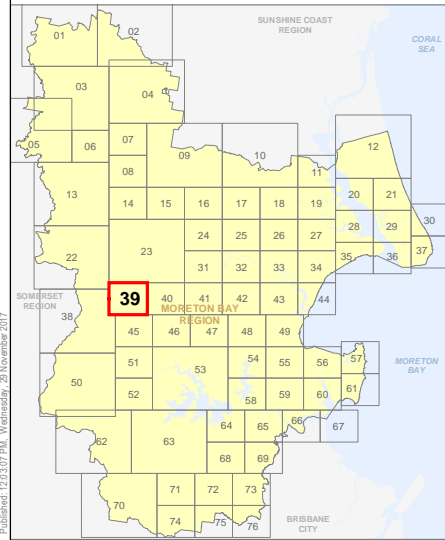
**For State Approval -
Major Amendment 1 - December 2017**



SCALE (A3): 1:15,000
 DCDB Version: April 2016
 Projection: Map Grid of Australia, Zone 56
 Horizontal Datum: Geocentric Datum of Australia 1994

DISCLAIMER: Some of the information shown in this document has been provided to Council from external third parties. Council makes no representation and gives no warranty about the accuracy, reliability, completeness or suitability for any particular purpose of the information. Persons should not rely on the information shown in this document to make any decision with financial or legal implications and should instead rely on their own enquiries. To the full extent that it is able to do so in law, Council disclaims all liability (including liability in negligence) for all costs, losses and damages (including indirect and consequential costs, losses and damages) caused by or arising from anyone using or relying on the information shown in this document for any purpose whatsoever.
 © Copyright Moreton Bay Regional Council 2017

DCDB (Version Apr 2016) is reproduced with the permission of the State of Queensland



**OM-39 WDC
Overlay Map**



**PLANNING SCHEME
OVERLAY MAP -
WALKING DISTANCE (CENTRE)**

- Property boundaries
- Caboolture West Local Plan
- Centre precinct walking distance 400m
- Centre precinct walking distance 800m

Please read the following notes about this map:

This overlay map only affects you if your property is identified within 400m or 800m walking distance of a centre, and you wish to develop (e.g. build or extend, change use, subdivide).

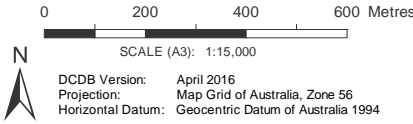
This map shows land within 400m and 800m walking distance of district centres or higher order centres such as Caboolture, Morayfield, Strathpine, North Lakes, Redcliffe and Kippa-Ring.

Where land is identified on this map, alternative levels of assessment (type of application) and car parking requirements may apply to development.

Refer to relevant table of assessment, zone code, local plan code and/or development codes for requirements associated with this overlay map.

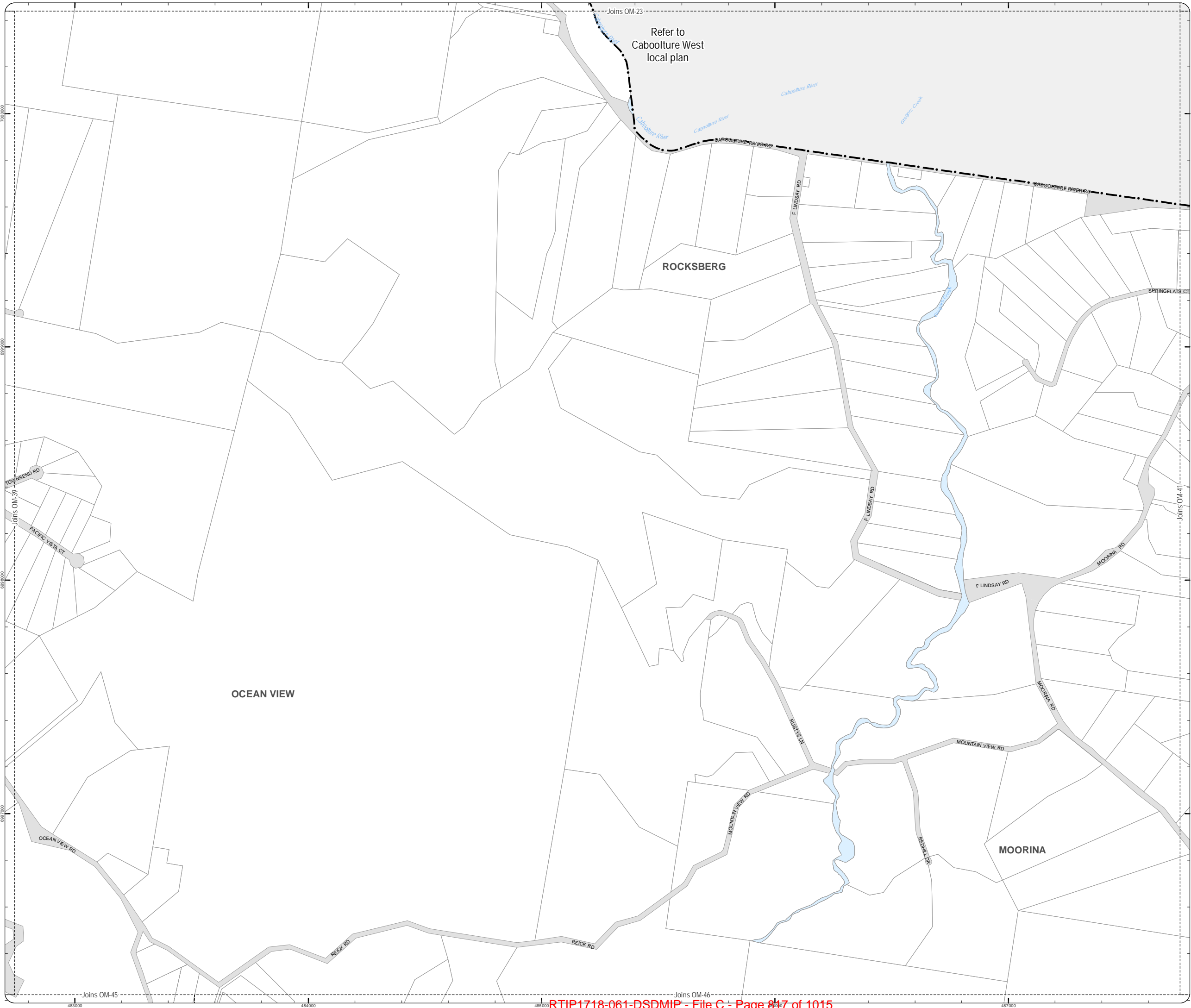
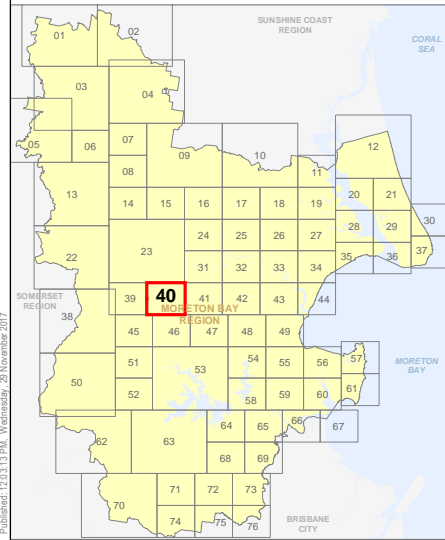
For further information regarding this overlay map, please refer to the Overlay information sheet on Council's website (www.moretonbay.qld.gov.au/mbrplanningscheme) or contact council on 3205 0555.

**For State Approval -
Major Amendment 1 - December 2017**



DISCLAIMER: Some of the information shown in this document has been provided to Council from external third parties. Council makes no representation and gives no warranty about the accuracy, reliability, completeness or suitability for any particular purpose of the information. Persons should not rely on the information shown in this document to make any decision with financial or legal implications and should instead rely on their own enquiries. To the full extent that it is able to do so in law, Council disclaims all liability (including liability in negligence) for all costs, losses and damages (including indirect and consequential costs, losses and damages) caused by or arising from anyone using or relying on the information shown in this document for any purpose whatsoever.
© Copyright Moreton Bay Regional Council 2017

DCDB (Version Apr 2016) is reproduced with the permission of the State of Queensland



Z:\Map Data\GIS\Planning\Division\01 Planning Scheme\03 Major Amendment_1_2017\02 Mapping\02 State Dec\2017\MXD\01\OM_Walking_Distance_Centres.mxd

**PLANNING SCHEME
OVERLAY MAP -
WALKING DISTANCE (CENTRE)**

- Property boundaries
- Caboolture West Local Plan
- Centre precinct walking distance 400m
- Centre precinct walking distance 800m

Please read the following notes about this map:

This overlay map only affects you if your property is identified within 400m or 800m walking distance of a centre, and you wish to develop (e.g. build or extend, change use, subdivide).

This map shows land within 400m and 800m walking distance of district centres or higher order centres such as Caboolture, Morayfield, Strathpine, North Lakes, Redcliffe and Kippa-Ring.

Where land is identified on this map, alternative levels of assessment (type of application) and car parking requirements may apply to development.

Refer to relevant table of assessment, zone code, local plan code and/or development codes for requirements associated with this overlay map.

For further information regarding this overlay map, please refer to the Overlay information sheet on Council's website (www.moretonbay.qld.gov.au/mbrplanningscheme) or contact council on 3205 0555.

**For State Approval -
Major Amendment 1 - December 2017**

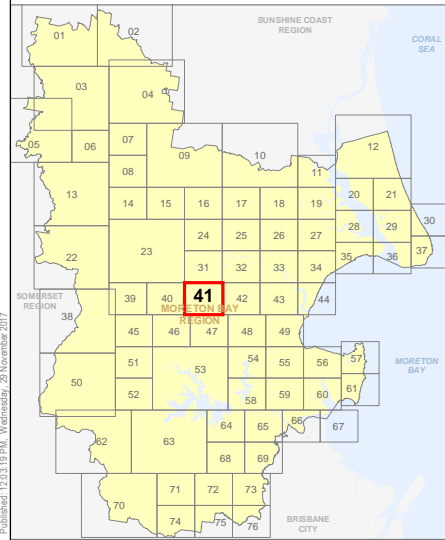
0 200 400 600 Metres

SCALE (A3): 1:15,000

DCDB Version: April 2016
Projection: Map Grid of Australia, Zone 56
Horizontal Datum: Geocentric Datum of Australia 1994

DISCLAIMER: Some of the information shown in this document has been provided to Council from external third parties. Council makes no representation and gives no warranty about the accuracy, reliability, completeness or suitability for any particular purpose of the information. Persons should not rely on the information shown in this document to make any decision with financial or legal implications and should instead rely on their own enquiries. To the full extent that it is able to do so in law, Council disclaims all liability (including liability in negligence) for all costs, losses and damages (including indirect and consequential costs, losses and damages) caused by or arising from anyone using or relying on the information shown in this document for any purpose whatsoever. © Copyright Moreton Bay Regional Council 2017

DCDB (Version Apr 2016) is reproduced with the permission of the State of Queensland



**OM-41 WDC
Overlay Map**



**PLANNING SCHEME
OVERLAY MAP -
WALKING DISTANCE (CENTRE)**

- Property boundaries
- Centre precinct walking distance 400m
- Centre precinct walking distance 800m

Please read the following notes about this map:

This overlay map only affects you if your property is identified within 400m or 800m walking distance of a centre, and you wish to develop (e.g. build or extend, change use, subdivide).

This map shows land within 400m and 800m walking distance of district centres or higher order centres such as Caboolture, Morayfield, Strathpine, North Lakes, Redcliffe and Kippa-Ring.

Where land is identified on this map, alternative levels of assessment (type of application) and car parking requirements may apply to development.

Refer to relevant table of assessment, zone code, local plan code and/or development codes for requirements associated with this overlay map.

For further information regarding this overlay map, please refer to the Overlay information sheet on Council's website (www.moretonbay.qld.gov.au/mbr/planningscheme) or contact council on 3205 0555.

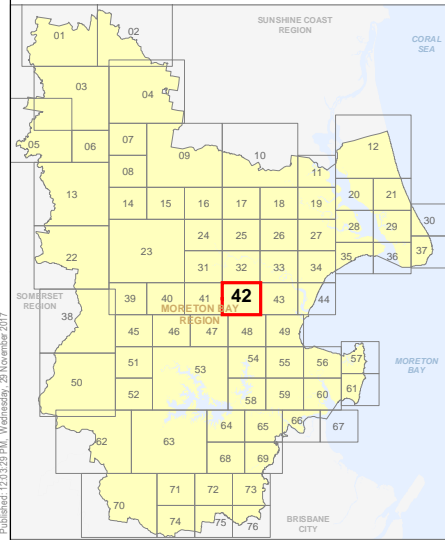
**For State Approval -
Major Amendment 1 - December 2017**



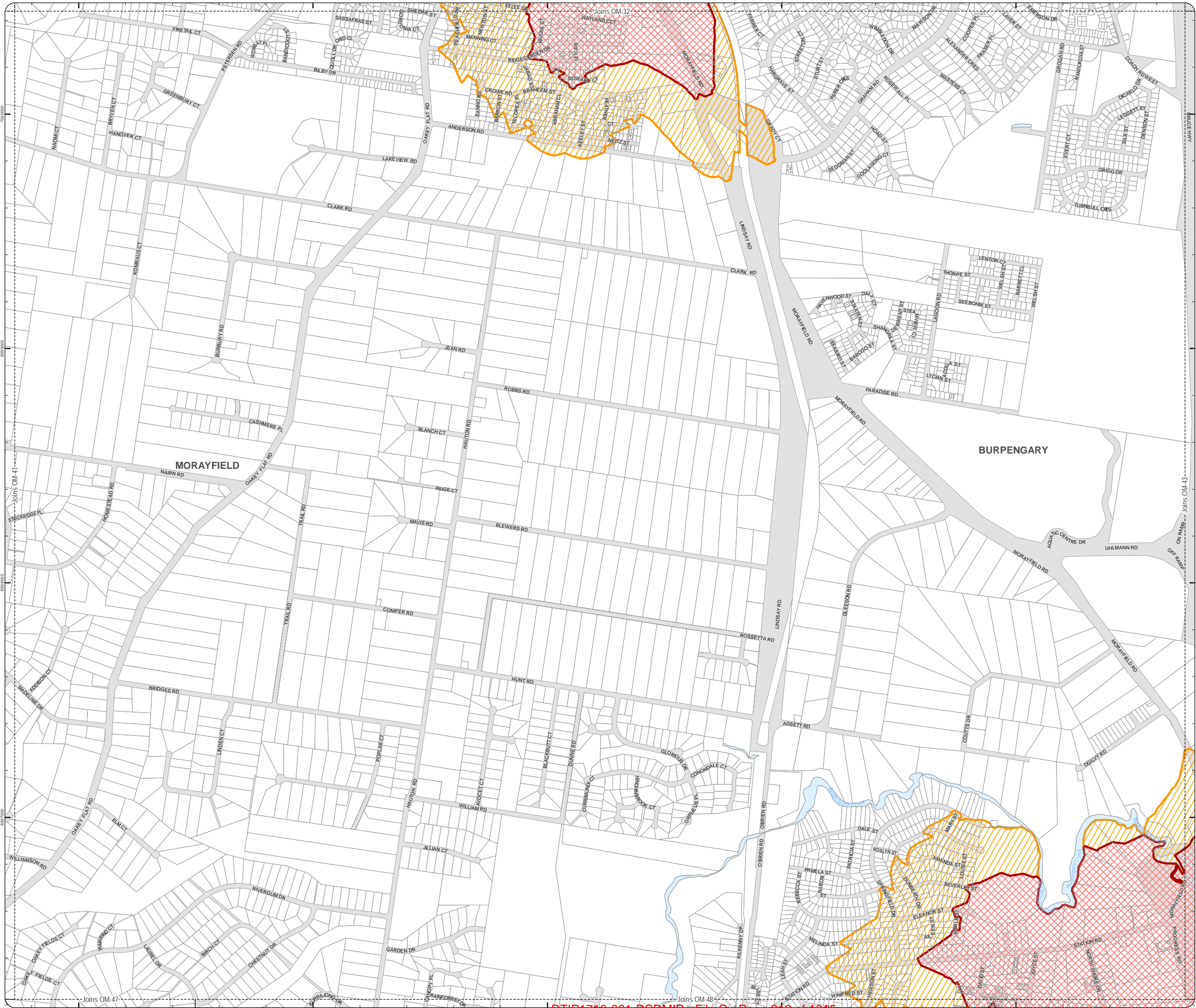
SCALE (A3): 1:15,000
DCDB Version: April 2016
Projection: Map Grid of Australia, Zone 56
Horizontal Datum: Geocentric Datum of Australia 1994

DISCLAIMER: Some of the information shown in this document has been provided to Council from external third parties. Council makes no representation and gives no warranty about the accuracy, reliability, completeness or suitability for any particular purpose of the information. Persons should not rely on the information shown in this document to make any decision with financial or legal implications and should instead rely on their own enquiries. To the full extent that it is able to do so in law, Council disclaims all liability (including liability in negligence) for all costs, losses and damages (including indirect and consequential costs, losses and damages) caused by or arising from anyone using or relying on the information shown in this document for any purpose whatsoever.
© Copyright Moreton Bay Regional Council 2017

DCDB (Version Apr 2016) is reproduced with the permission of the State of Queensland



**OM-42 WDC
Overlay Map**



**PLANNING SCHEME
OVERLAY MAP -
WALKING DISTANCE (CENTRE)**

- Property boundaries
- Centre precinct walking distance 400m
- Centre precinct walking distance 800m

Please read the following notes about this map:
This overlay map only affects you if your property is identified within 400m or 800m walking distance of a centre, and you wish to develop (e.g. build or extend, change use, subdivide).

This map shows land within 400m and 800m walking distance of district centres or higher order centres such as Caboolture, Morayfield, Strathpine, North Lakes, Redcliffe and Kippa-Ring.

Where land is identified on this map, alternative levels of assessment (type of application) and car parking requirements may apply to development.

Refer to relevant table of assessment, zone code, local plan code and/or development codes for requirements associated with this overlay map.

For further information regarding this overlay map, please refer to the Overlay information sheet on Council's website (www.moretonbay.qld.gov.au/mbr/planningscheme) or contact council on 3205 0555.

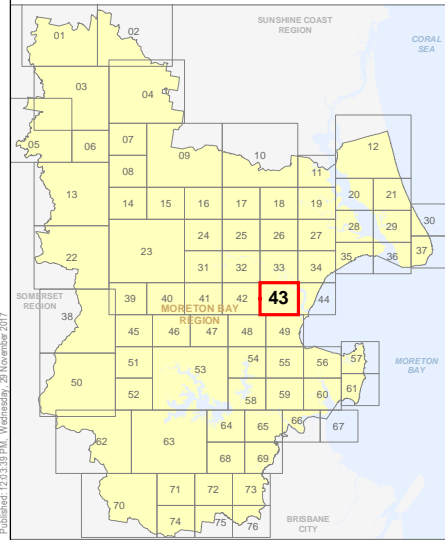
**For State Approval -
Major Amendment 1 - December 2017**



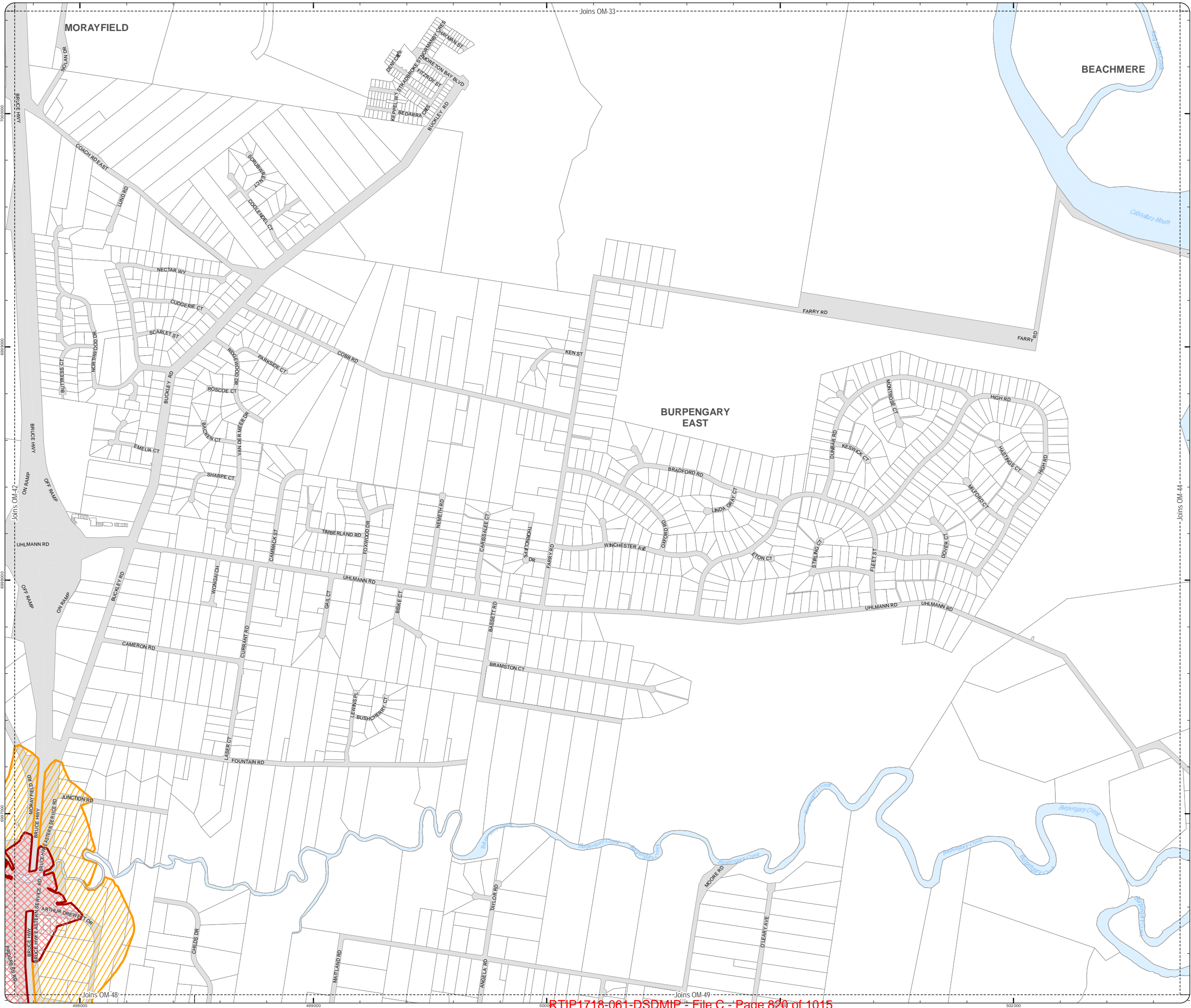
SCALE (A3): 1:15,000
DCDB Version: April 2016
Projection: Map Grid of Australia, Zone 56
Horizontal Datum: Geocentric Datum of Australia 1994

DISCLAIMER: Some of the information shown in this document has been provided to Council from external third parties. Council makes no representation and gives no warranty about the accuracy, reliability, completeness or suitability for any particular purpose of the information. Persons should not rely on the information shown in this document to make any decision with financial or legal implications and should instead rely on their own enquiries. To the full extent that it is able to do so in law, Council disclaims all liability (including liability in negligence) for all costs, losses and damages (including indirect and consequential costs, losses and damages) caused by or arising from anyone using or relying on the information shown in this document for any purpose whatsoever.
© Copyright Moreton Bay Regional Council 2017

DCDB (Version Apr 2016) is reproduced with the permission of the State of Queensland



**OM-43 WDC
Overlay Map**



**PLANNING SCHEME
OVERLAY MAP -
WALKING DISTANCE (CENTRE)**

- Property boundaries
- Centre precinct walking distance 400m
- Centre precinct walking distance 800m

Please read the following notes about this map:

This overlay map only affects you if your property is identified within 400m or 800m walking distance of a centre, and you wish to develop (e.g. build or extend, change use, subdivide).

This map shows land within 400m and 800m walking distance of district centres or higher order centres such as Caboolture, Morayfield, Strathpine, North Lakes, Redcliffe and Kippa-Ring.

Where land is identified on this map, alternative levels of assessment (type of application) and car parking requirements may apply to development.

Refer to relevant table of assessment, zone code, local plan code and/or development codes for requirements associated with this overlay map.

For further information regarding this overlay map, please refer to the Overlay information sheet on Council's website (www.moretonbay.qld.gov.au/mbrplanningscheme) or contact council on 3205 0555.

**For State Approval -
Major Amendment 1 - December 2017**

0 200 400 600 Metres

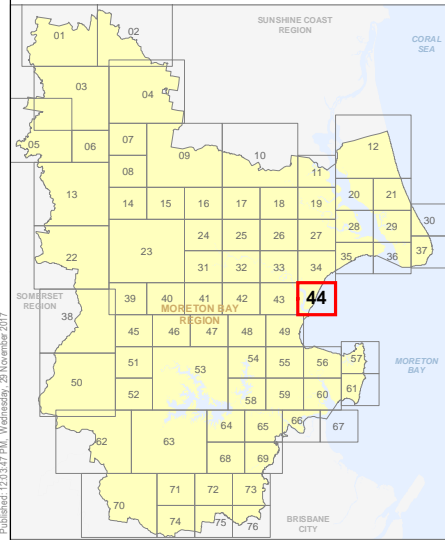
SCALE (A3): 1:15,000

N

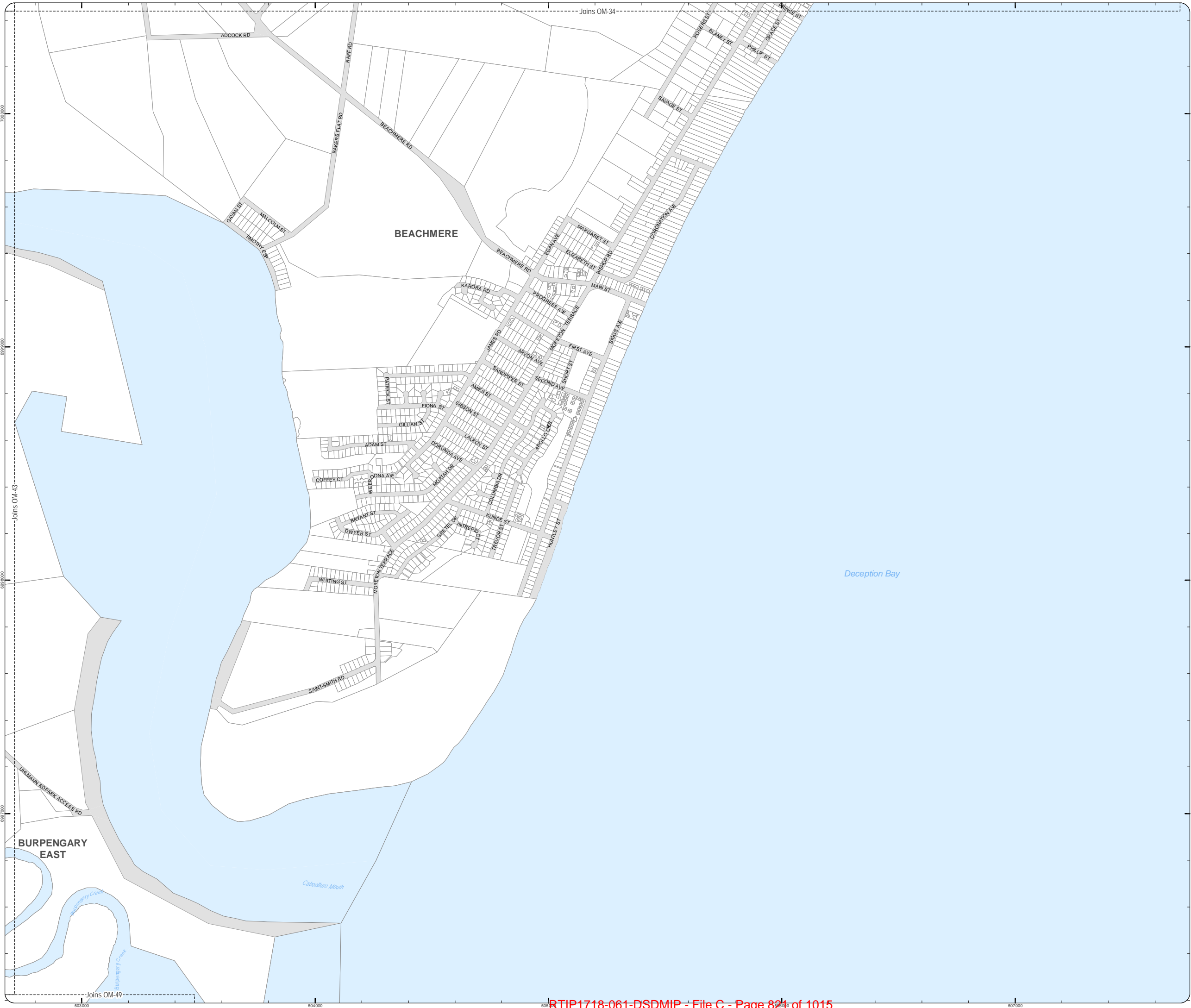
DCDB Version: April 2016
Projection: Map Grid of Australia, Zone 56
Horizontal Datum: Geocentric Datum of Australia 1994

DISCLAIMER: Some of the information shown in this document has been provided to Council from external third parties. Council makes no representation and gives no warranty about the accuracy, reliability, completeness or suitability for any particular purpose of the information. Persons should not rely on the information shown in this document to make any decision with financial or legal implications and should instead rely on their own enquiries. To the full extent that it is able to do so in law, Council disclaims all liability (including liability in negligence) for all costs, losses and damages (including indirect and consequential costs, losses and damages) caused by or arising from anyone using or relying on the information shown in this document for any purpose whatsoever.
© Copyright Moreton Bay Regional Council 2017

DCDB (Version Apr 2016) is reproduced with the permission of the State of Queensland



**OM-44 WDC
Overlay Map**



Z:\Map Data\GIS\Planning Division\01 Planning Scheme\03 Major Amendment_1_2017\02 Mapping\02 State Dec\2017\MXD\01\OM Walking Distance_Centres.mxd

**PLANNING SCHEME
OVERLAY MAP -
WALKING DISTANCE (CENTRE)**

- Property boundaries
- Centre precinct walking distance 400m
- Centre precinct walking distance 800m

Please read the following notes about this map:

This overlay map only affects you if your property is identified within 400m or 800m walking distance of a centre, and you wish to develop (e.g. build or extend, change use, subdivide).

This map shows land within 400m and 800m walking distance of district centres or higher order centres such as Caboolture, Morayfield, Strathpine, North Lakes, Redcliffe and Kippa-Ring.

Where land is identified on this map, alternative levels of assessment (type of application) and car parking requirements may apply to development.

Refer to relevant table of assessment, zone code, local plan code and/or development codes for requirements associated with this overlay map.

For further information regarding this overlay map, please refer to the Overlay information sheet on Council's website (www.moretonbay.qld.gov.au/mbrplanningscheme) or contact council on 3205 0555.

**For State Approval -
Major Amendment 1 - December 2017**

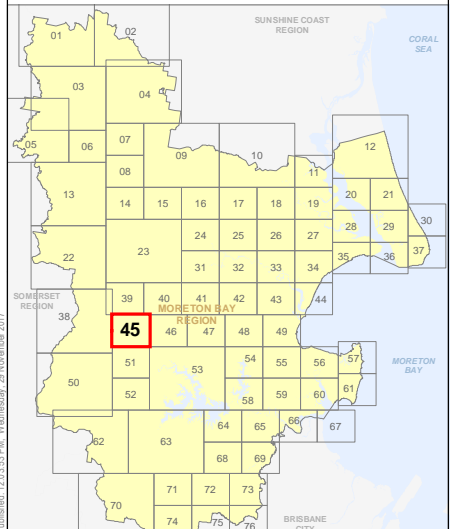
0 200 400 600 Metres

SCALE (A3): 1:15,000

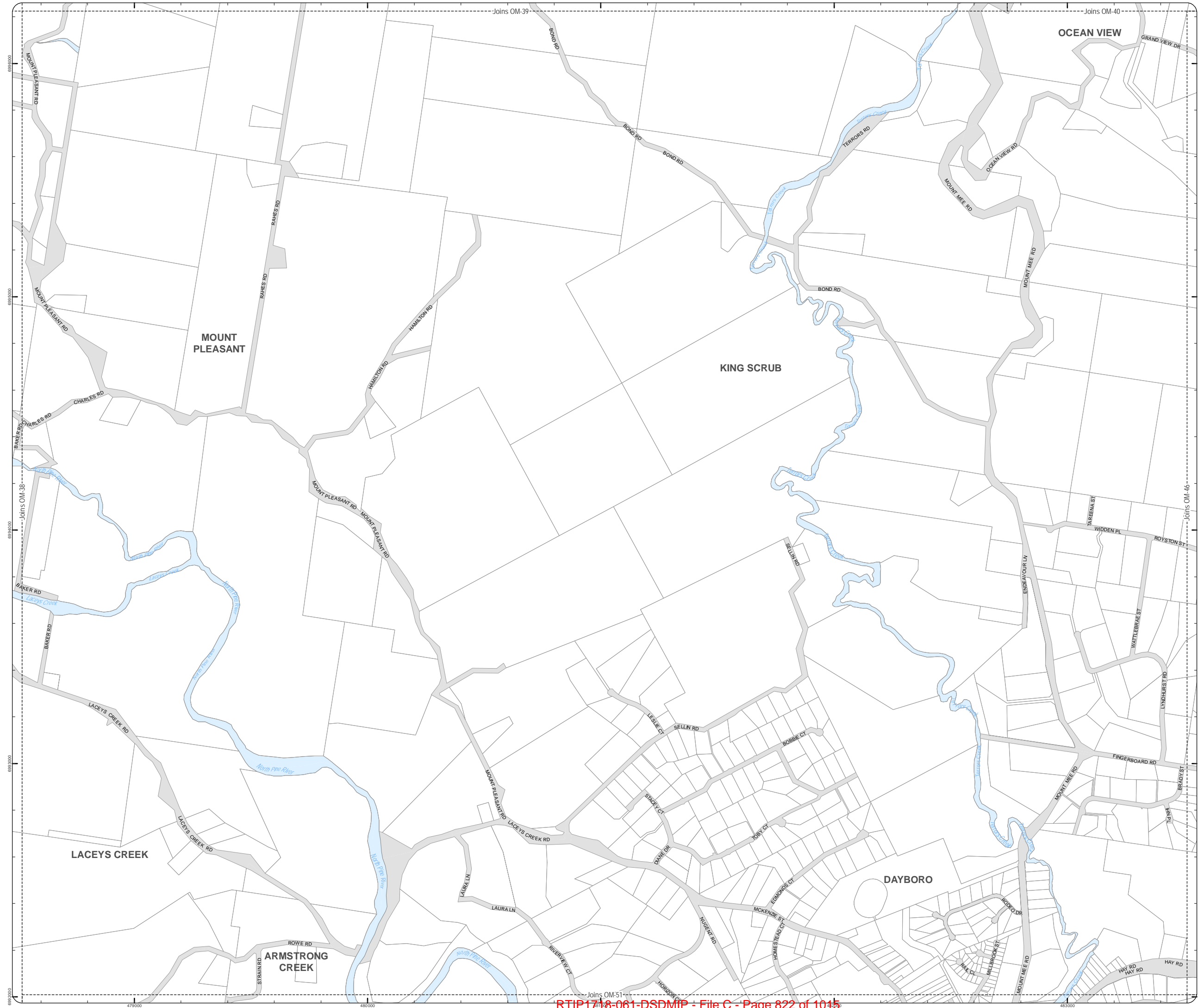
DCDB Version: April 2016
Projection: Map Grid of Australia, Zone 56
Horizontal Datum: Geocentric Datum of Australia 1994

DISCLAIMER: Some of the information shown in this document has been provided to Council from external third parties. Council makes no representation and gives no warranty about the accuracy, reliability, completeness or suitability for any particular purpose of the information. Persons should not rely on the information shown in this document to make any decision with financial or legal implications and should instead rely on their own enquiries. To the full extent that it is able to do so in law, Council disclaims all liability (including liability in negligence) for all costs, losses and damages (including indirect and consequential costs, losses and damages) caused by or arising from anyone using or relying on the information shown in this document for any purpose whatsoever.
© Copyright Moreton Bay Regional Council 2017

DCDB (Version Apr 2016) is reproduced with the permission of the State of Queensland



**OM-45 WDC
Overlay Map**



**PLANNING SCHEME
OVERLAY MAP -
WALKING DISTANCE (CENTRE)**

- Property boundaries
- Centre precinct walking distance 400m
- Centre precinct walking distance 800m

Please read the following notes about this map:

This overlay map only affects you if your property is identified within 400m or 800m walking distance of a centre, and you wish to develop (e.g. build or extend, change use, subdivide).

This map shows land within 400m and 800m walking distance of district centres or higher order centres such as Caboolture, Morayfield, Strathpine, North Lakes, Redcliffe and Kippa-Ring.

Where land is identified on this map, alternative levels of assessment (type of application) and car parking requirements may apply to development.

Refer to relevant table of assessment, zone code, local plan code and/or development codes for requirements associated with this overlay map.

For further information regarding this overlay map, please refer to the Overlay information sheet on Council's website (www.moretonbay.qld.gov.au/mbrplanningscheme) or contact council on 3205 0555.

**For State Approval -
Major Amendment 1 - December 2017**

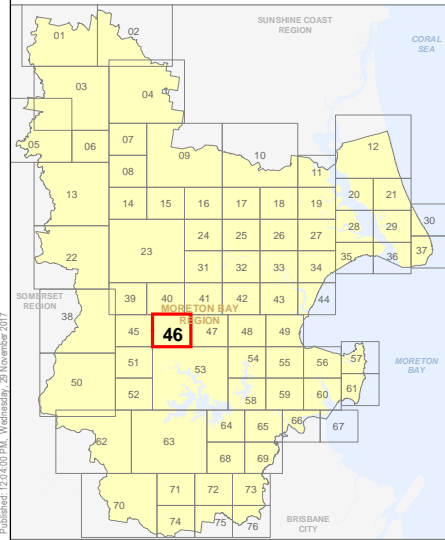
0 200 400 600 Metres

SCALE (A3): 1:15,000

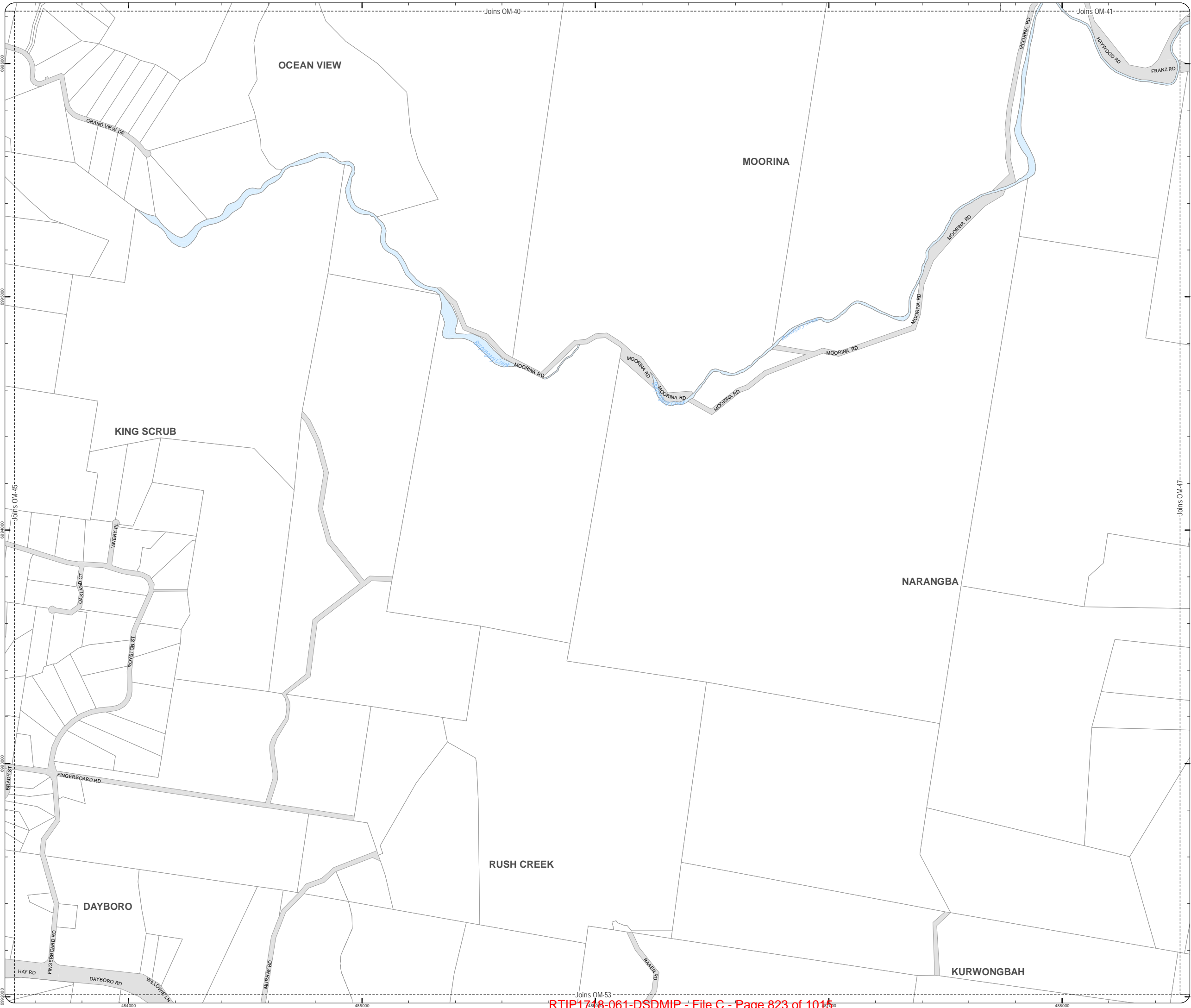
DCDB Version: April 2016
Projection: Map Grid of Australia, Zone 56
Horizontal Datum: Geocentric Datum of Australia 1994

DISCLAIMER: Some of the information shown in this document has been provided to Council from external third parties. Council makes no representation and gives no warranty about the accuracy, reliability, completeness or suitability for any particular purpose of the information. Persons should not rely on the information shown in this document to make any decision with financial or legal implications and should instead rely on their own enquiries. To the full extent that it is able to do so in law, Council disclaims all liability (including liability in negligence) for all costs, losses and damages (including indirect and consequential costs, losses and damages) caused by or arising from anyone using or relying on the information shown in this document for any purpose whatsoever.
© Copyright Moreton Bay Regional Council 2017

DCDB (Version Apr 2016) is reproduced with the permission of the State of Queensland



**OM-46 WDC
Overlay Map**



**PLANNING SCHEME
OVERLAY MAP -
WALKING DISTANCE (CENTRE)**

- Property boundaries
- Centre precinct walking distance 400m
- Centre precinct walking distance 800m

Please read the following notes about this map:
This overlay map only affects you if your property is identified within 400m or 800m walking distance of a centre, and you wish to develop (e.g. build or extend, change use, subdivide).

This map shows land within 400m and 800m walking distance of district centres or higher order centres such as Caboolture, Morayfield, Strathpine, North Lakes, Redcliffe and Kippa-Ring.

Where land is identified on this map, alternative levels of assessment (type of application) and car parking requirements may apply to development.

Refer to relevant table of assessment, zone code, local plan code and/or development codes for requirements associated with this overlay map.

For further information regarding this overlay map, please refer to the Overlay information sheet on Council's website (www.moretonbay.qld.gov.au/mbrplanningscheme) or contact council on 3205 0555.

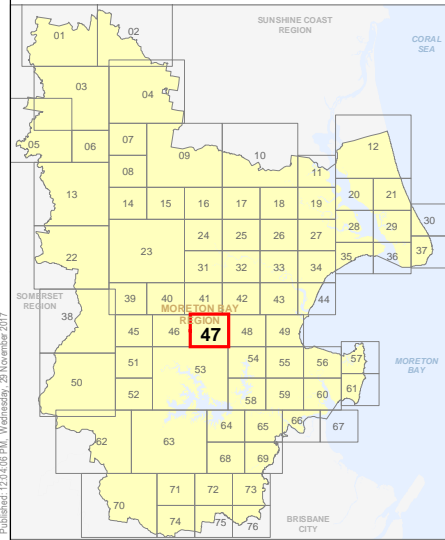
**For State Approval -
Major Amendment 1 - December 2017**



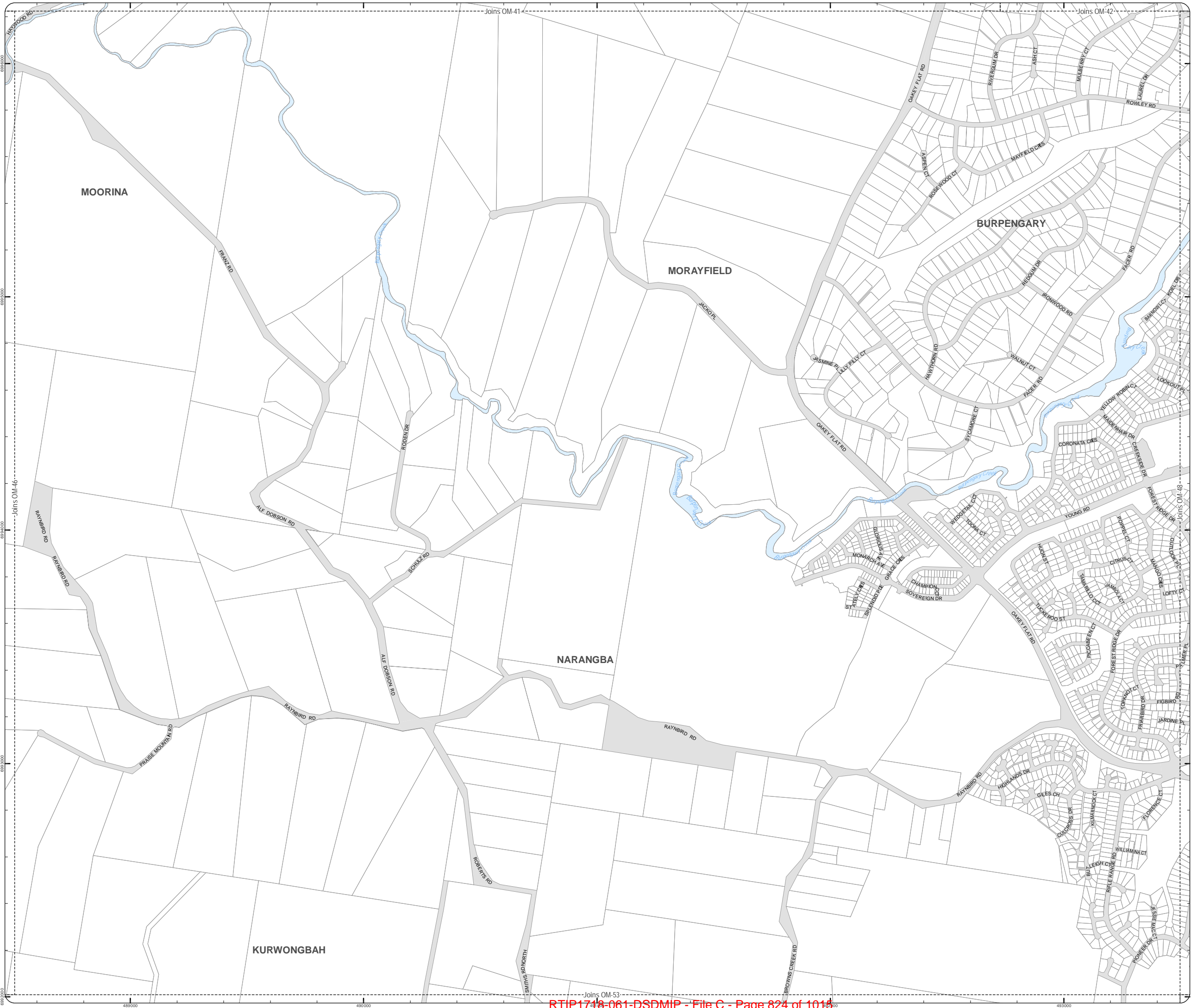
SCALE (A3): 1:15,000
DCDB Version: April 2016
Projection: Map Grid of Australia, Zone 56
Horizontal Datum: Geocentric Datum of Australia 1994

DISCLAIMER: Some of the information shown in this document has been provided to Council from external third parties. Council makes no representation and gives no warranty about the accuracy, reliability, completeness or suitability for any particular purpose of the information. Persons should not rely on the information shown in this document to make any decision with financial or legal implications and should instead rely on their own enquiries. To the full extent that it is able to do so in law, Council disclaims all liability (including liability in negligence) for all costs, losses and damages (including indirect and consequential costs, losses and damages) caused by or arising from anyone using or relying on the information shown in this document for any purpose whatsoever.
© Copyright Moreton Bay Regional Council 2017

DCDB (Version Apr 2016) is reproduced with the permission of the State of Queensland



**OM-47 WDC
Overlay Map**



**PLANNING SCHEME
OVERLAY MAP -
WALKING DISTANCE (CENTRE)**

- Property boundaries
- Centre precinct walking distance 400m
- Centre precinct walking distance 800m

Please read the following notes about this map:
This overlay map only affects you if your property is identified within 400m or 800m walking distance of a centre, and you wish to develop (e.g. build or extend, change use, subdivide).

This map shows land within 400m and 800m walking distance of district centres or higher order centres such as Caboolture, Morayfield, Strathpine, North Lakes, Redcliffe and Kippa-Ring.

Where land is identified on this map, alternative levels of assessment (type of application) and car parking requirements may apply to development.

Refer to relevant table of assessment, zone code, local plan code and/or development codes for requirements associated with this overlay map.

For further information regarding this overlay map, please refer to the Overlay information sheet on Council's website (www.moretonbay.qld.gov.au/mbr/planningscheme) or contact council on 3205 0555.

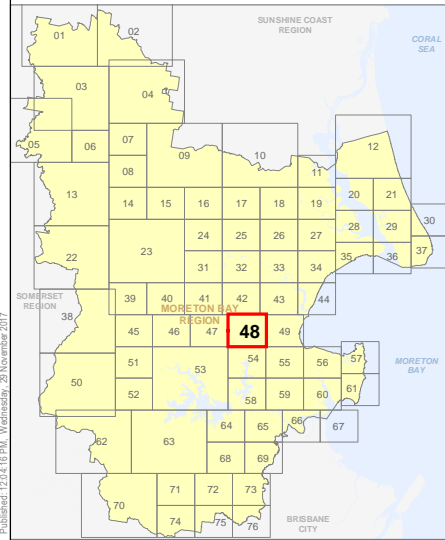
**For State Approval -
Major Amendment 1 - December 2017**



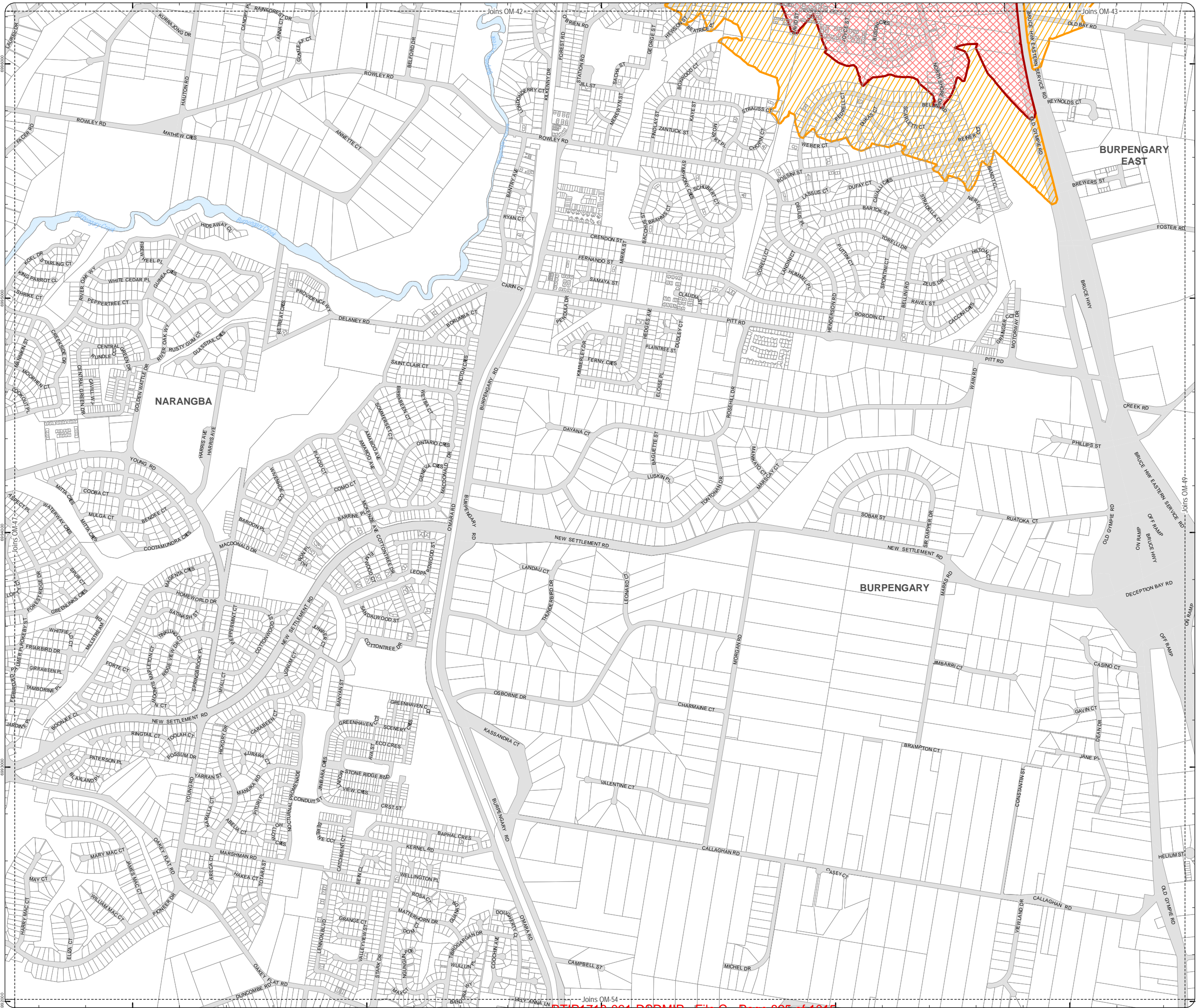
SCALE (A3): 1:15,000
DCDB Version: April 2016
Projection: Map Grid of Australia, Zone 56
Horizontal Datum: Geocentric Datum of Australia 1994

DISCLAIMER: Some of the information shown in this document has been provided to Council from external third parties. Council makes no representation and gives no warranty about the accuracy, reliability, completeness or suitability for any particular purpose of the information. Persons should not rely on the information shown in this document to make any decision with financial or legal implications and should instead rely on their own enquiries. To the full extent that it is able to do so in law, Council disclaims all liability (including liability in negligence) for all costs, losses and damages (including indirect and consequential costs, losses and damages) caused by or arising from anyone using or relying on the information shown in this document for any purpose whatsoever.
© Copyright Moreton Bay Regional Council 2017

DCDB (Version Apr 2016) is reproduced with the permission of the State of Queensland



**OM-48 WDC
Overlay Map**



**PLANNING SCHEME
OVERLAY MAP -
WALKING DISTANCE (CENTRE)**

- Property boundaries
- Centre precinct walking distance 400m
- Centre precinct walking distance 800m

Please read the following notes about this map:

This overlay map only affects you if your property is identified within 400m or 800m walking distance of a centre, and you wish to develop (e.g. build or extend, change use, subdivide).

This map shows land within 400m and 800m walking distance of district centres or higher order centres such as Caboolture, Morayfield, Strathpine, North Lakes, Redcliffe and Kippa-Ring.

Where land is identified on this map, alternative levels of assessment (type of application) and car parking requirements may apply to development.

Refer to relevant table of assessment, zone code, local plan code and/or development codes for requirements associated with this overlay map.

For further information regarding this overlay map, please refer to the Overlay information sheet on Council's website (www.moretonbay.qld.gov.au/mbrplanningscheme) or contact council on 3205 0555.

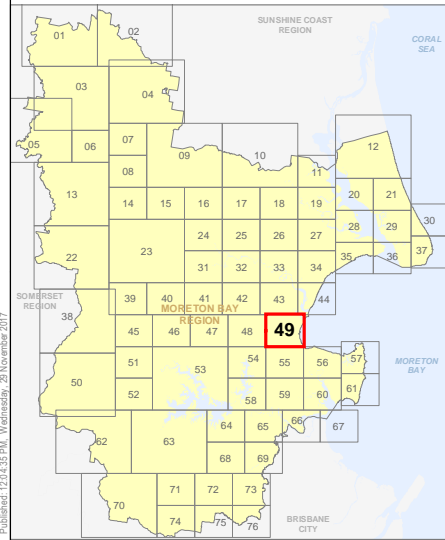
**For State Approval -
Major Amendment 1 - December 2017**



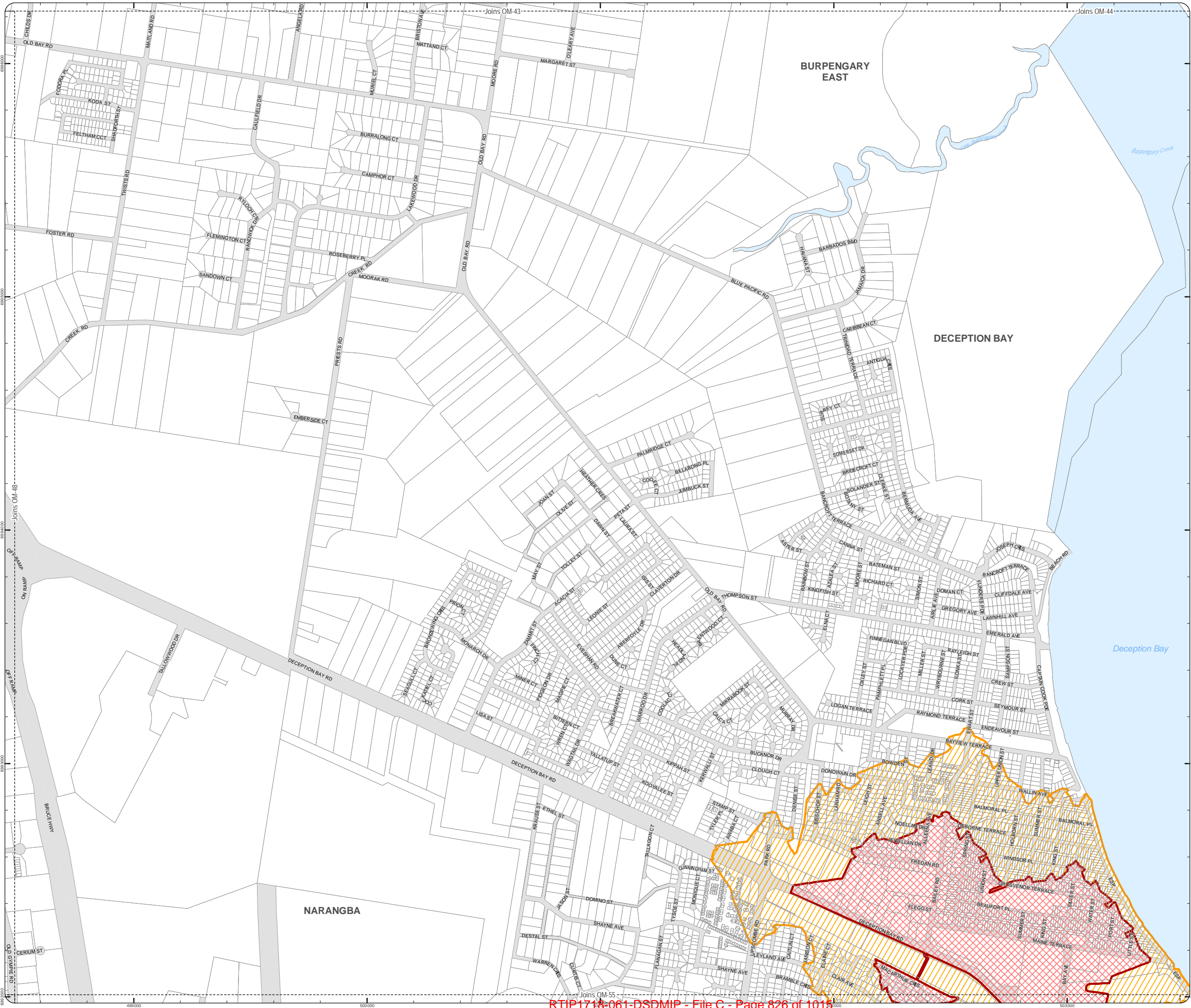
SCALE (A3): 1:15,000
 DCDB Version: April 2016
 Projection: Map Grid of Australia, Zone 56
 Horizontal Datum: Geocentric Datum of Australia 1994

DISCLAIMER: Some of the information shown in this document has been provided to Council from external third parties. Council makes no representation and gives no warranty about the accuracy, reliability, completeness or suitability for any particular purpose of the information. Persons should not rely on the information shown in this document to make any decision with financial or legal implications and should instead rely on their own enquiries. To the full extent that it is able to do so in law, Council disclaims all liability (including liability in negligence) for all costs, losses and damages (including indirect and consequential costs, losses and damages) caused by or arising from anyone using or relying on the information shown in this document for any purpose whatsoever.
 © Copyright Moreton Bay Regional Council 2017

DCDB (Version April 2016) is reproduced with the permission of the State of Queensland



**OM-49 WDC
Overlay Map**



**PLANNING SCHEME
OVERLAY MAP -
WALKING DISTANCE (CENTRE)**

- Property boundaries
- Centre precinct walking distance 400m
- Centre precinct walking distance 800m

Please read the following notes about this map:

This overlay map only affects you if your property is identified within 400m or 800m walking distance of a centre, and you wish to develop (e.g. build or extend, change use, subdivide).

This map shows land within 400m and 800m walking distance of district centres or higher order centres such as Caboolture, Morayfield, Strathpine, North Lakes, Redcliffe and Kippa-Ring.

Where land is identified on this map, alternative levels of assessment (type of application) and car parking requirements may apply to development.

Refer to relevant table of assessment, zone code, local plan code and/or development codes for requirements associated with this overlay map.

For further information regarding this overlay map, please refer to the Overlay information sheet on Council's website (www.moretonbay.qld.gov.au/mbrplanningscheme) or contact council on 3205 0555.

**For State Approval -
Major Amendment 1 - December 2017**

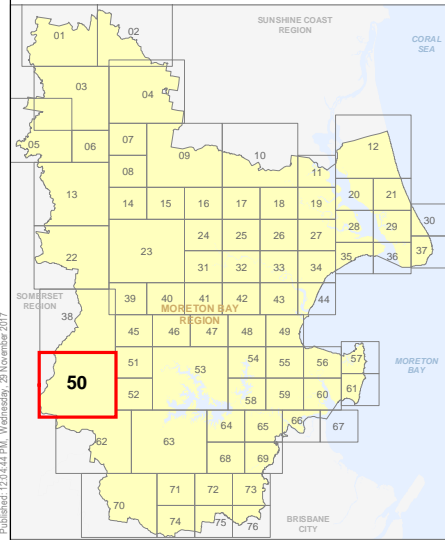
0 400 800 1,200 Metres

SCALE (A3): 1:30,000

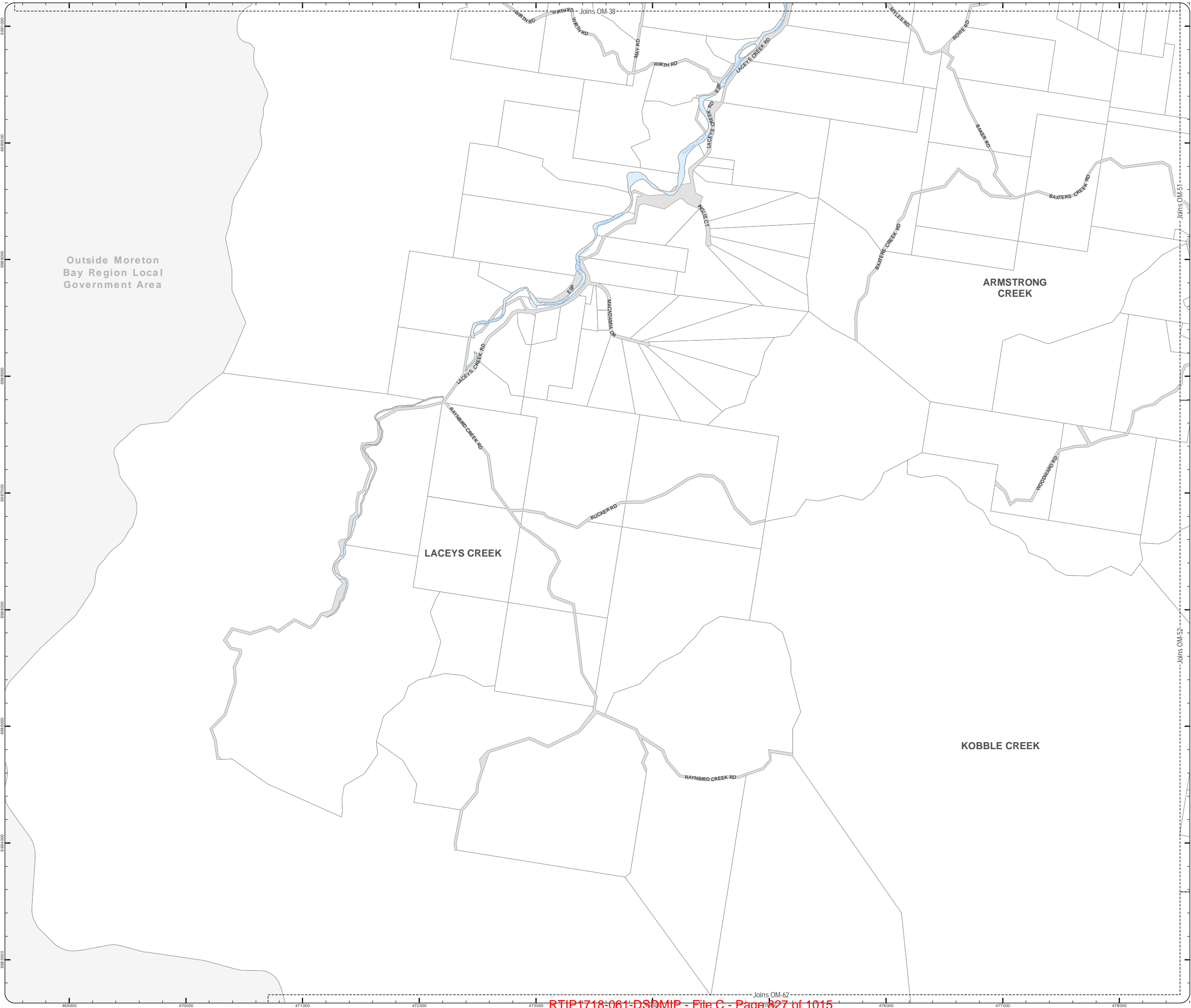
DCDB Version: April 2016
Projection: Map Grid of Australia, Zone 56
Horizontal Datum: Geocentric Datum of Australia 1994

DISCLAIMER: Some of the information shown in this document has been provided to Council from external third parties. Council makes no representation and gives no warranty about the accuracy, reliability, completeness or suitability for any particular purpose of the information. Persons should not rely on the information shown in this document to make any decision with financial or legal implications and should instead rely on their own enquiries. To the full extent that it is able to do so in law, Council disclaims all liability (including liability in negligence) for all costs, losses and damages (including indirect and consequential costs, losses and damages) caused by or arising from anyone using or relying on the information shown in this document for any purpose whatsoever.
© Copyright Moreton Bay Regional Council 2017

DCDB (Version Apr 2016) is reproduced with the permission of the State of Queensland



**OM-50 WDC
Overlay Map**



**PLANNING SCHEME
OVERLAY MAP -
WALKING DISTANCE (CENTRE)**

- Property boundaries
- Centre precinct walking distance 400m
- Centre precinct walking distance 800m

Please read the following notes about this map:

This overlay map only affects you if your property is identified within 400m or 800m walking distance of a centre, and you wish to develop (e.g. build or extend, change use, subdivide).

This map shows land within 400m and 800m walking distance of district centres or higher order centres such as Caboolture, Morayfield, Strathpine, North Lakes, Redcliffe and Kippa-Ring.

Where land is identified on this map, alternative levels of assessment (type of application) and car parking requirements may apply to development.

Refer to relevant table of assessment, zone code, local plan code and/or development codes for requirements associated with this overlay map.

For further information regarding this overlay map, please refer to the Overlay information sheet on Council's website (www.moretonbay.qld.gov.au/mbrplanningscheme) or contact council on 3205 0555.

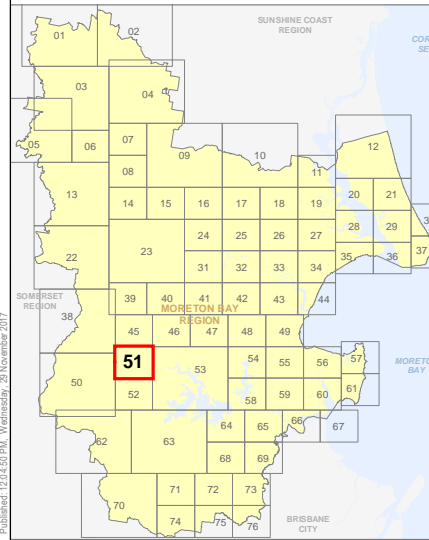
**For State Approval -
Major Amendment 1 - December 2017**



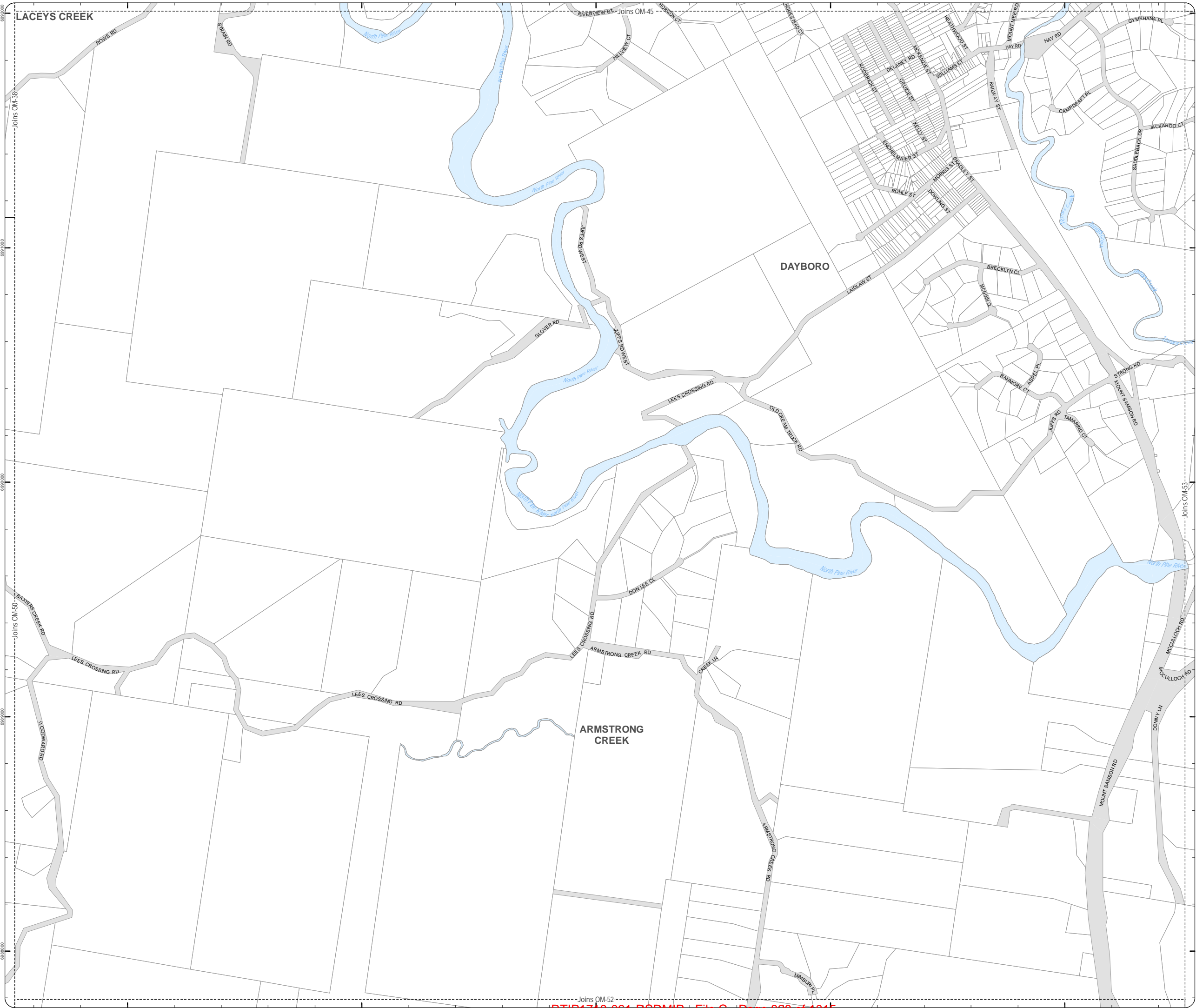
SCALE (A3): 1:15,000
 DCDB Version: April 2016
 Projection: Map Grid of Australia, Zone 56
 Horizontal Datum: Geocentric Datum of Australia 1994

DISCLAIMER: Some of the information shown in this document has been provided to Council from external third parties. Council makes no representation and gives no warranty about the accuracy, reliability, completeness or suitability for any particular purpose of the information. Persons should not rely on the information shown in this document to make any decision with financial or legal implications and should instead rely on their own enquiries. To the full extent that it is able to do so in law, Council disclaims all liability (including liability in negligence) for all costs, losses and damages (including indirect and consequential costs, losses and damages) caused by or arising from anyone using or relying on the information shown in this document for any purpose whatsoever.
 © Copyright Moreton Bay Regional Council 2017

DCDB (Version Apr 2016) is reproduced with the permission of the State of Queensland



**OM-51 WDC
Overlay Map**



Z:\Map Data\GIS\Planning Division\01 Planning Scheme\03 Major Amendment_1_2017\02 Mapping\GIS\State_Dec2017\MXD\COM_Walking_Distance_Centres.mxd

**PLANNING SCHEME
OVERLAY MAP -
WALKING DISTANCE (CENTRE)**

- Property boundaries
- Centre precinct walking distance 400m
- Centre precinct walking distance 800m

Please read the following notes about this map:

This overlay map only affects you if your property is identified within 400m or 800m walking distance of a centre, and you wish to develop (e.g. build or extend, change use, subdivide).

This map shows land within 400m and 800m walking distance of district centres or higher order centres such as Caboolture, Morayfield, Strathpine, North Lakes, Redcliffe and Kippa-Ring.

Where land is identified on this map, alternative levels of assessment (type of application) and car parking requirements may apply to development.

Refer to relevant table of assessment, zone code, local plan code and/or development codes for requirements associated with this overlay map.

For further information regarding this overlay map, please refer to the Overlay information sheet on Council's website (www.moretonbay.qld.gov.au/mbrplanningscheme) or contact council on 3205 0555.

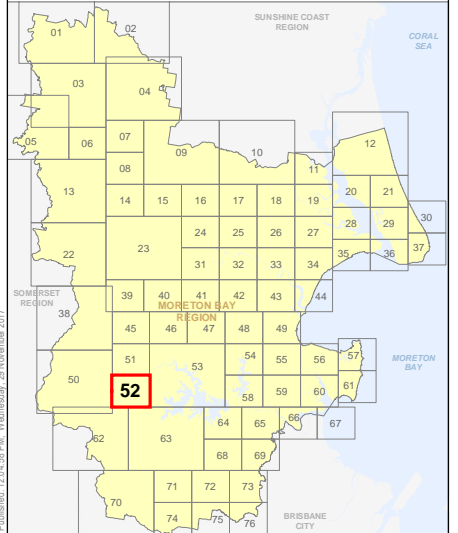
**For State Approval -
Major Amendment 1 - December 2017**

0 200 400 600 Metres

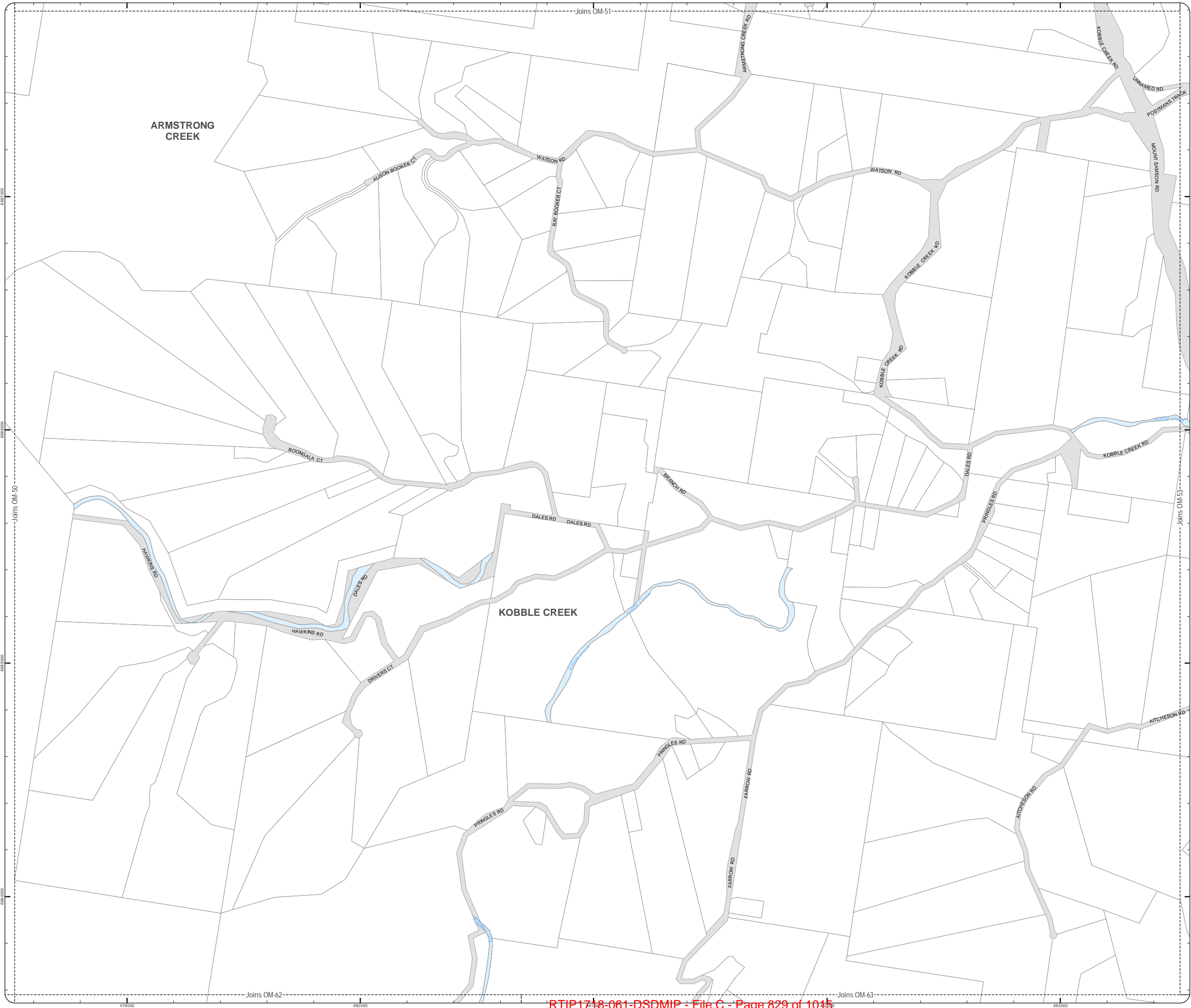
SCALE (A3): 1:15,000
DCDB Version: April 2016
Projection: Map Grid of Australia, Zone 56
Horizontal Datum: Geocentric Datum of Australia 1994

DISCLAIMER: Some of the information shown in this document has been provided to Council from external third parties. Council makes no representation and gives no warranty about the accuracy, reliability, completeness or suitability for any particular purpose of the information. Persons should not rely on the information shown in this document to make any decision with financial or legal implications and should instead rely on their own enquiries. To the full extent that it is able to do so in law, Council disclaims all liability (including liability in negligence) for all costs, losses and damages (including indirect and consequential costs, losses and damages) caused by or arising from anyone using or relying on the information shown in this document for any purpose whatsoever.
© Copyright Moreton Bay Regional Council 2017

DCDB (Version Apr 2016) is reproduced with the permission of the State of Queensland



**OM-52 WDC
Overlay Map**



**PLANNING SCHEME
OVERLAY MAP -
WALKING DISTANCE (CENTRE)**

- Property boundaries
- Centre precinct walking distance 400m
- Centre precinct walking distance 800m

Please read the following notes about this map:

This overlay map only affects you if your property is identified within 400m or 800m walking distance of a centre, and you wish to develop (e.g. build or extend, change use, subdivide).

This map shows land within 400m and 800m walking distance of district centres or higher order centres such as Caboolture, Morayfield, Strathpine, North Lakes, Redcliffe and Kippa-Ring.

Where land is identified on this map, alternative levels of assessment (type of application) and car parking requirements may apply to development.

Refer to relevant table of assessment, zone code, local plan code and/or development codes for requirements associated with this overlay map.

For further information regarding this overlay map, please refer to the Overlay information sheet on Council's website (www.moretonbay.qld.gov.au/mbrplanningscheme) or contact council on 3205 0555.

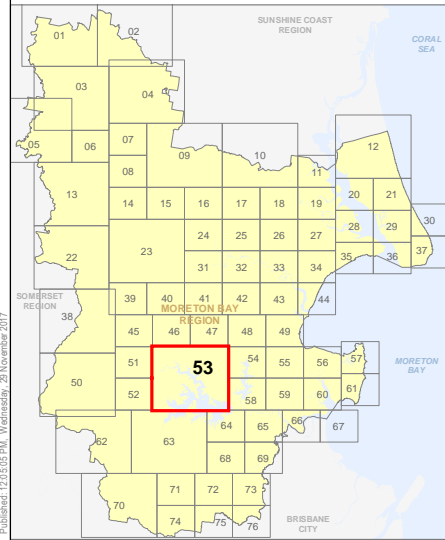
**For State Approval -
Major Amendment 1 - December 2017**



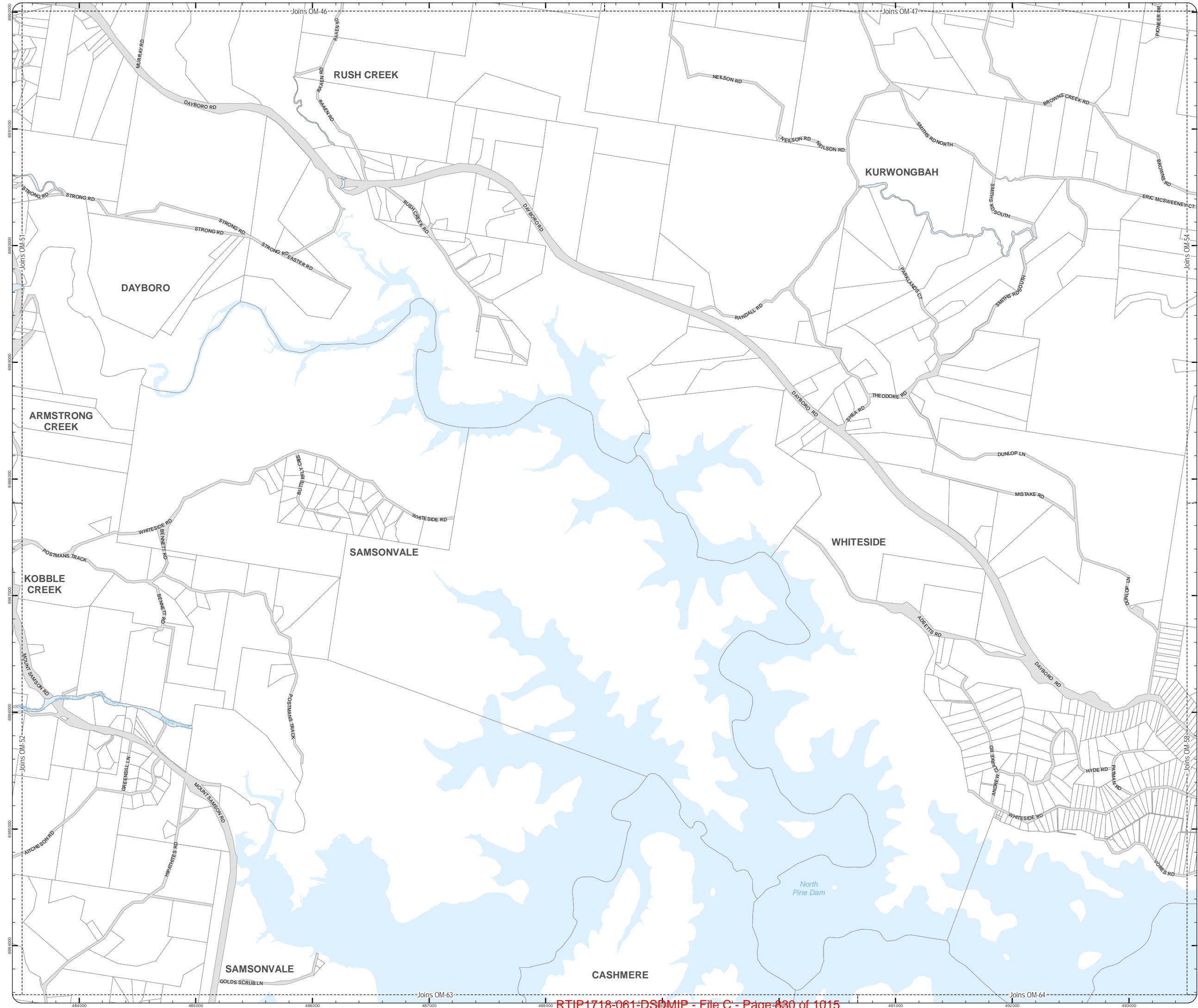
SCALE (A3): 1:30,000
 DCDB Version: April 2016
 Projection: Map Grid of Australia, Zone 56
 Horizontal Datum: Geocentric Datum of Australia 1994

DISCLAIMER: Some of the information shown in this document has been provided to Council from external third parties. Council makes no representation and gives no warranty about the accuracy, reliability, completeness or suitability for any particular purpose of the information. Persons should not rely on the information shown in this document to make any decision with financial or legal implications and should instead rely on their own enquiries. To the full extent that it is able to do so in law, Council disclaims all liability (including liability in negligence) for all costs, losses and damages (including indirect and consequential costs, losses and damages) caused by or arising from anyone using or relying on the information shown in this document for any purpose whatsoever.
 © Copyright Moreton Bay Regional Council 2017

DCDB (Version Apr 2016) is reproduced with the permission of the State of Queensland



**OM-53 WDC
Overlay Map**



Z:\Map Data\GIS\Planning Division\01 Planning Scheme\03 Major Amendment_1_2017\02 Mapping\02 State_Dec2017\MXD\01\OM_Walking_Distance_Centres.mxd

**PLANNING SCHEME
OVERLAY MAP -
WALKING DISTANCE (CENTRE)**

- Property boundaries
- Centre precinct walking distance 400m
- Centre precinct walking distance 800m

Please read the following notes about this map:
This overlay map only affects you if your property is identified within 400m or 800m walking distance of a centre, and you wish to develop (e.g. build or extend, change use, subdivide).

This map shows land within 400m and 800m walking distance of district centres or higher order centres such as Caboolture, Morayfield, Strathpine, North Lakes, Redcliffe and Kippa-Ring.

Where land is identified on this map, alternative levels of assessment (type of application) and car parking requirements may apply to development.

Refer to relevant table of assessment, zone code, local plan code and/or development codes for requirements associated with this overlay map.

For further information regarding this overlay map, please refer to the Overlay information sheet on Council's website (www.moretonbay.qld.gov.au/mbrplanningscheme) or contact council on 3205 0555.

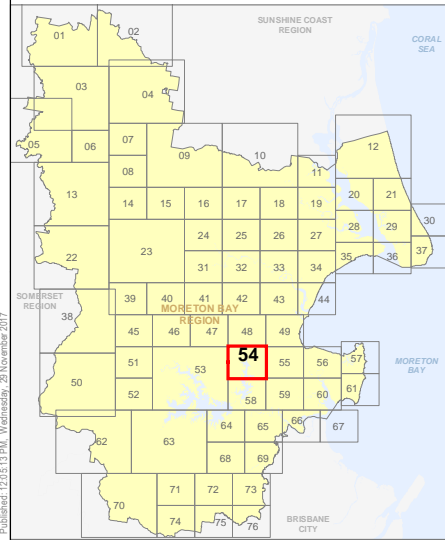
**For State Approval -
Major Amendment 1 - December 2017**



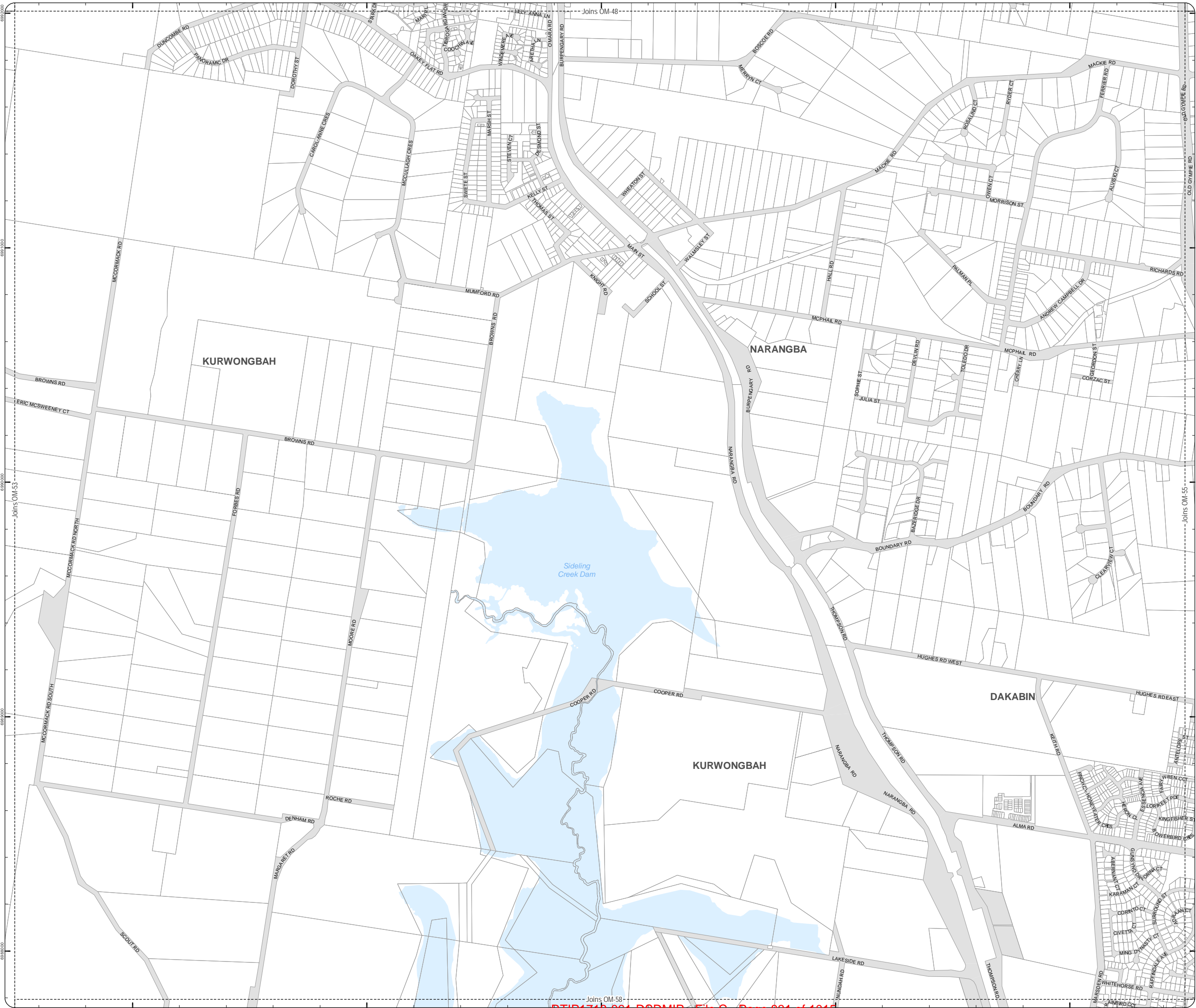
SCALE (A3): 1:15,000
DCDB Version: April 2016
Projection: Map Grid of Australia, Zone 56
Horizontal Datum: Geocentric Datum of Australia 1994

DISCLAIMER: Some of the information shown in this document has been provided to Council from external third parties. Council makes no representation and gives no warranty about the accuracy, reliability, completeness or suitability for any particular purpose of the information. Persons should not rely on the information shown in this document to make any decision with financial or legal implications and should instead rely on their own enquiries. To the full extent that it is able to do so in law, Council disclaims all liability (including liability in negligence) for all costs, losses and damages (including indirect and consequential costs, losses and damages) caused by or arising from anyone using or relying on the information shown in this document for any purpose whatsoever.
© Copyright Moreton Bay Regional Council 2017

DCDB (Version Apr 2016) is reproduced with the permission of the State of Queensland



**OM-54 WDC
Overlay Map**



**PLANNING SCHEME
OVERLAY MAP -
WALKING DISTANCE (CENTRE)**

- Property boundaries
- North Lakes Locality
- Centre precinct walking distance 400m
- Centre precinct walking distance 800m

Please read the following notes about this map:

This overlay map only affects you if your property is identified within 400m or 800m walking distance of a centre, and you wish to develop (e.g. build or extend, change use, subdivide).

This map shows land within 400m and 800m walking distance of district centres or higher order centres such as Caboolture, Morayfield, Strathpine, North Lakes, Redcliffe and Kippa-Ring.

Where land is identified on this map, alternative levels of assessment (type of application) and car parking requirements may apply to development.

Refer to relevant table of assessment, zone code, local plan code and/or development codes for requirements associated with this overlay map.

For further information regarding this overlay map, please refer to the Overlay information sheet on Council's website (www.moretonbay.qld.gov.au/mbrplanningscheme) or contact council on 3205 0555.

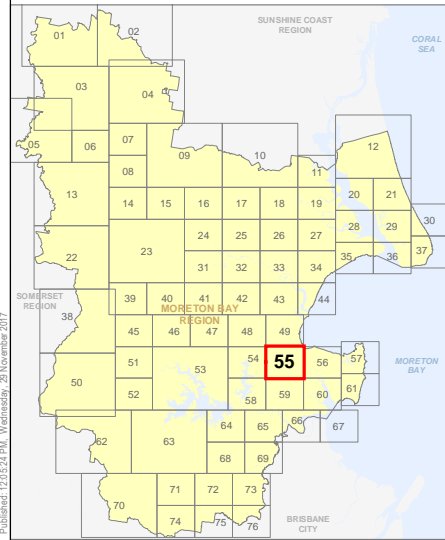
**For State Approval -
Major Amendment 1 - December 2017**



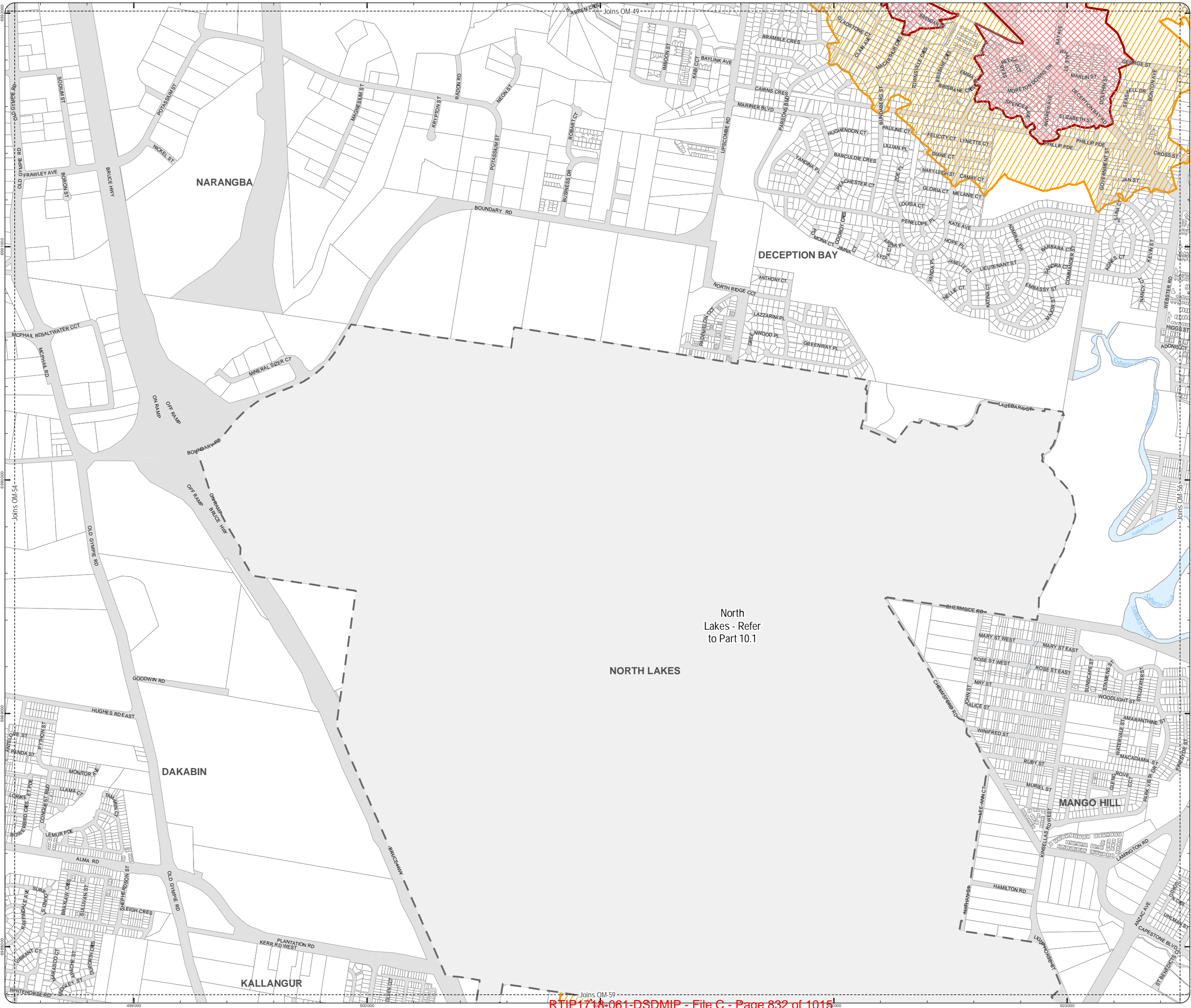
SCALE (A3): 1:15,000
 DCDB Version: April 2016
 Projection: Map Grid of Australia, Zone 56
 Horizontal Datum: Geocentric Datum of Australia 1994

DISCLAIMER: Some of the information shown in this document has been provided to Council from external third parties. Council makes no representation and gives no warranty about the accuracy, reliability, completeness or suitability for any particular purpose of the information. Persons should not rely on the information shown in this document to make any decision with financial or legal implications and should instead rely on their own enquiries. To the full extent that it is able to do so in law, Council disclaims all liability (including liability in negligence) for all costs, losses and damages (including indirect and consequential costs, losses and damages) caused by or arising from anyone using or relying on the information shown in this document for any purpose whatsoever.
 © Copyright Moreton Bay Regional Council 2017




DCDB (Version Apr 2016) is reproduced with the permission of the State of Queensland



**OM-55 WDC
Overlay Map**



**PLANNING SCHEME
OVERLAY MAP -
WALKING DISTANCE (CENTRE)**

-  Property boundaries
-  Centre precinct walking distance 400m
-  Centre precinct walking distance 800m

Please read the following notes about this map:

This overlay map only affects you if your property is identified within 400m or 800m walking distance of a centre, and you wish to develop (e.g. build or extend, change use, subdivide).

This map shows land within 400m and 800m walking distance of district centres or higher order centres such as Caboolture, Morayfield, Strathpine, North Lakes, Redcliffe and Kippa-Ring.

Where land is identified on this map, alternative levels of assessment (type of application) and car parking requirements may apply to development.

Refer to relevant table of assessment, zone code, local plan code and/or development codes for requirements associated with this overlay map.

For further information regarding this overlay map, please refer to the Overlay information sheet on Council's website (www.moretonbay.qld.gov.au/mbr/planningscheme) or contact council on 3205 0555.

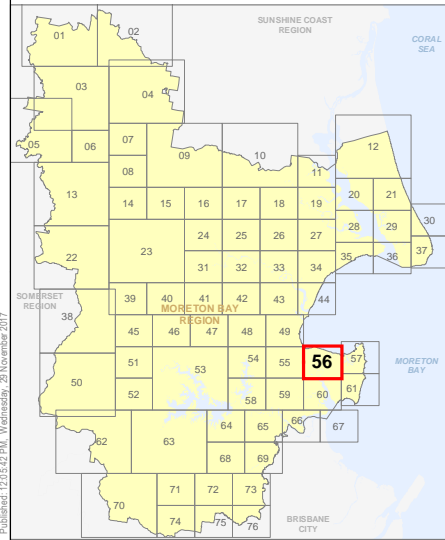
**For State Approval -
Major Amendment 1 - December 2017**



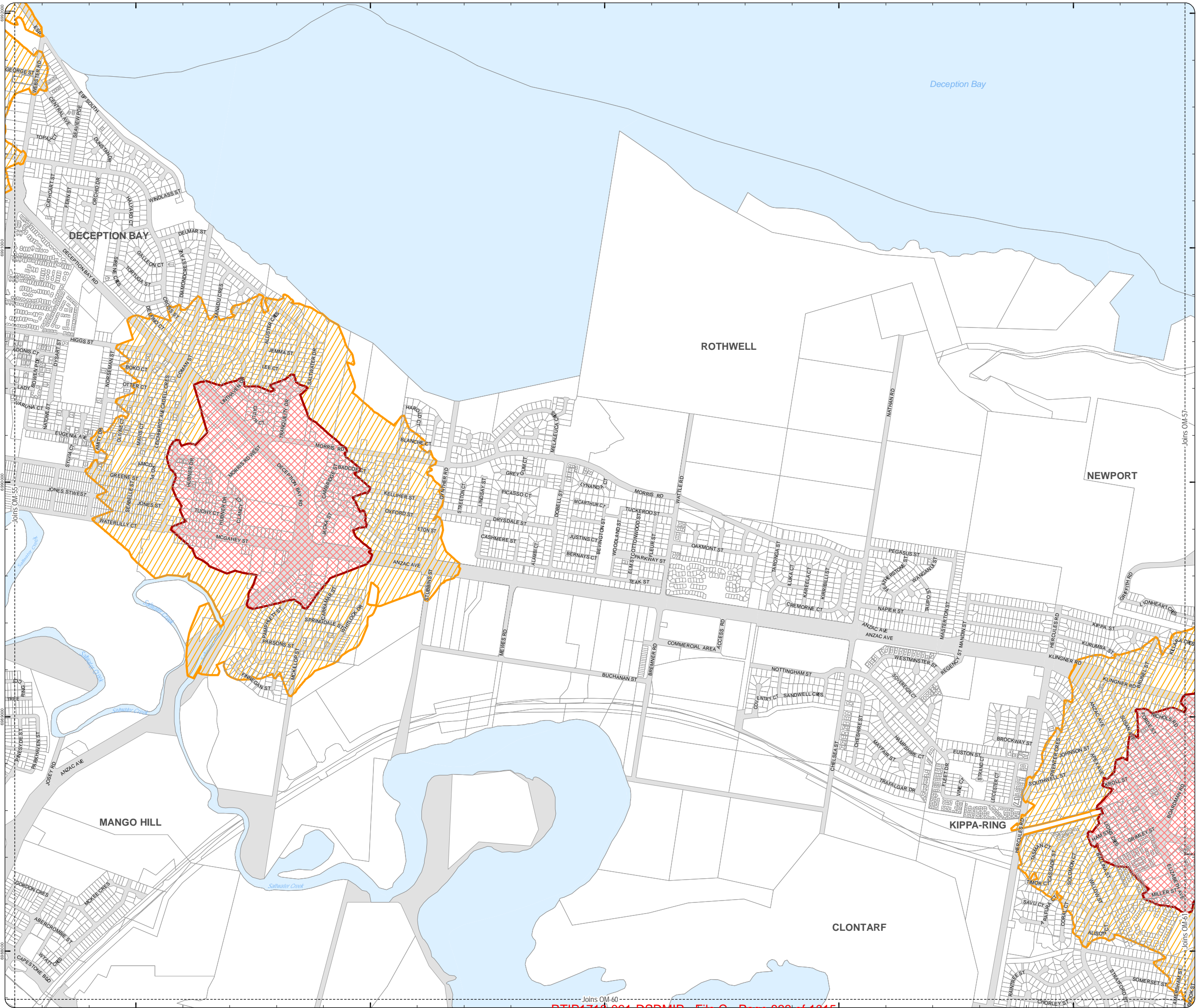
SCALE (A3): 1:15,000
DCDB Version: April 2016
Projection: Map Grid of Australia, Zone 56
Horizontal Datum: Geocentric Datum of Australia 1994

DISCLAIMER: Some of the information shown in this document has been provided to Council from external third parties. Council makes no representation and gives no warranty about the accuracy, reliability, completeness or suitability for any particular purpose of the information. Persons should not rely on the information shown in this document to make any decision with financial or legal implications and should instead rely on their own enquiries. To the full extent that it is able to do so in law, Council disclaims all liability (including liability in negligence) for all costs, losses and damages (including indirect and consequential costs, losses and damages) caused by or arising from anyone using or relying on the information shown in this document for any purpose whatsoever.
© Copyright Moreton Bay Regional Council 2017




DCDB (Version Apr 2016) is reproduced with the permission of the State of Queensland



**OM-56 WDC
Overlay Map**



**PLANNING SCHEME
OVERLAY MAP -
WALKING DISTANCE (CENTRE)**

-  Property boundaries
-  Centre precinct walking distance 400m
-  Centre precinct walking distance 800m

Please read the following notes about this map:

This overlay map only affects you if your property is identified within 400m or 800m walking distance of a centre, and you wish to develop (e.g. build or extend, change use, subdivide).

This map shows land within 400m and 800m walking distance of district centres or higher order centres such as Caboolture, Morayfield, Strathpine, North Lakes, Redcliffe and Kippa-Ring.

Where land is identified on this map, alternative levels of assessment (type of application) and car parking requirements may apply to development.

Refer to relevant table of assessment, zone code, local plan code and/or development codes for requirements associated with this overlay map.

For further information regarding this overlay map, please refer to the Overlay information sheet on Council's website (www.moretonbay.qld.gov.au/mbrplanningscheme) or contact council on 3205 0555.

**For State Approval -
Major Amendment 1 - December 2017**

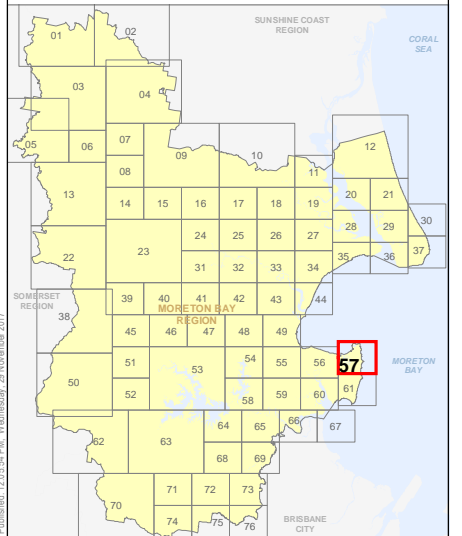
0 200 400 600 Metres

SCALE (A3): 1:15,000

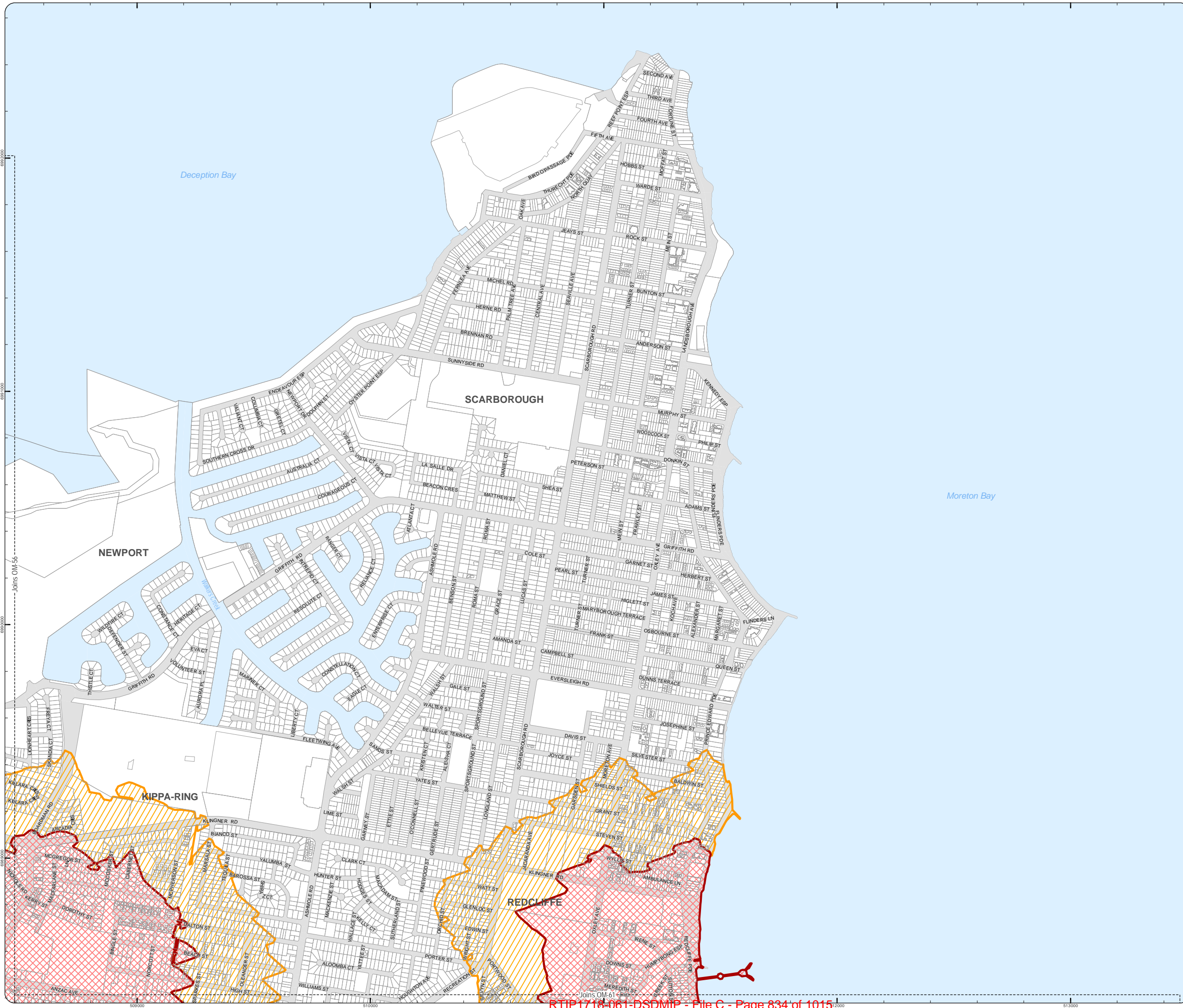
DCDB Version: April 2016
Projection: Map Grid of Australia, Zone 56
Horizontal Datum: Geocentric Datum of Australia 1994

DISCLAIMER: Some of the information shown in this document has been provided to Council from external third parties. Council makes no representation and gives no warranty about the accuracy, reliability, completeness or suitability for any particular purpose of the information. Persons should not rely on the information shown in this document to make any decision with financial or legal implications and should instead rely on their own enquiries. To the full extent that it is able to do so in law, Council disclaims all liability (including liability in negligence) for all costs, losses and damages (including indirect and consequential costs, losses and damages) caused by or arising from anyone using or relying on the information shown in this document for any purpose whatsoever. © Copyright Moreton Bay Regional Council 2017

DCDB (Version Apr 2016) is reproduced with the permission of the State of Queensland



**OM-57 WDC
Overlay Map**



**PLANNING SCHEME
OVERLAY MAP -
WALKING DISTANCE (CENTRE)**

- Property boundaries
- The Mill at Moreton Bay PDA
- The Mill at Moreton Bay - Precinct 1 & 2
- Centre precinct walking distance 400m
- Centre precinct walking distance 800m

Please read the following notes about this map:

This overlay map only affects you if your property is identified within 400m or 800m walking distance of a centre, and you wish to develop (e.g. build or extend, change use, subdivide).

This map shows land within 400m and 800m walking distance of district centres or higher order centres such as Caboolture, Morayfield, Strathpine, North Lakes, Redcliffe and Kippa-Ring.

Where land is identified on this map, alternative levels of assessment (type of application) and car parking requirements may apply to development.

Refer to relevant table of assessment, zone code, local plan code and/or development codes for requirements associated with this overlay map.

For further information regarding this overlay map, please refer to the Overlay information sheet on Council's website (www.moretonbay.qld.gov.au/mbrplanningscheme) or contact council on 3205 0555.

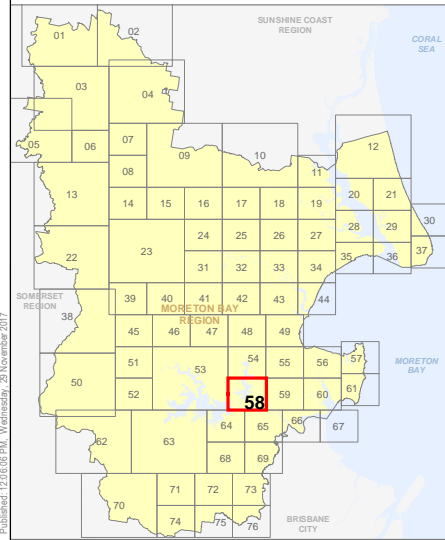
**For State Approval -
Major Amendment 1 - December 2017**



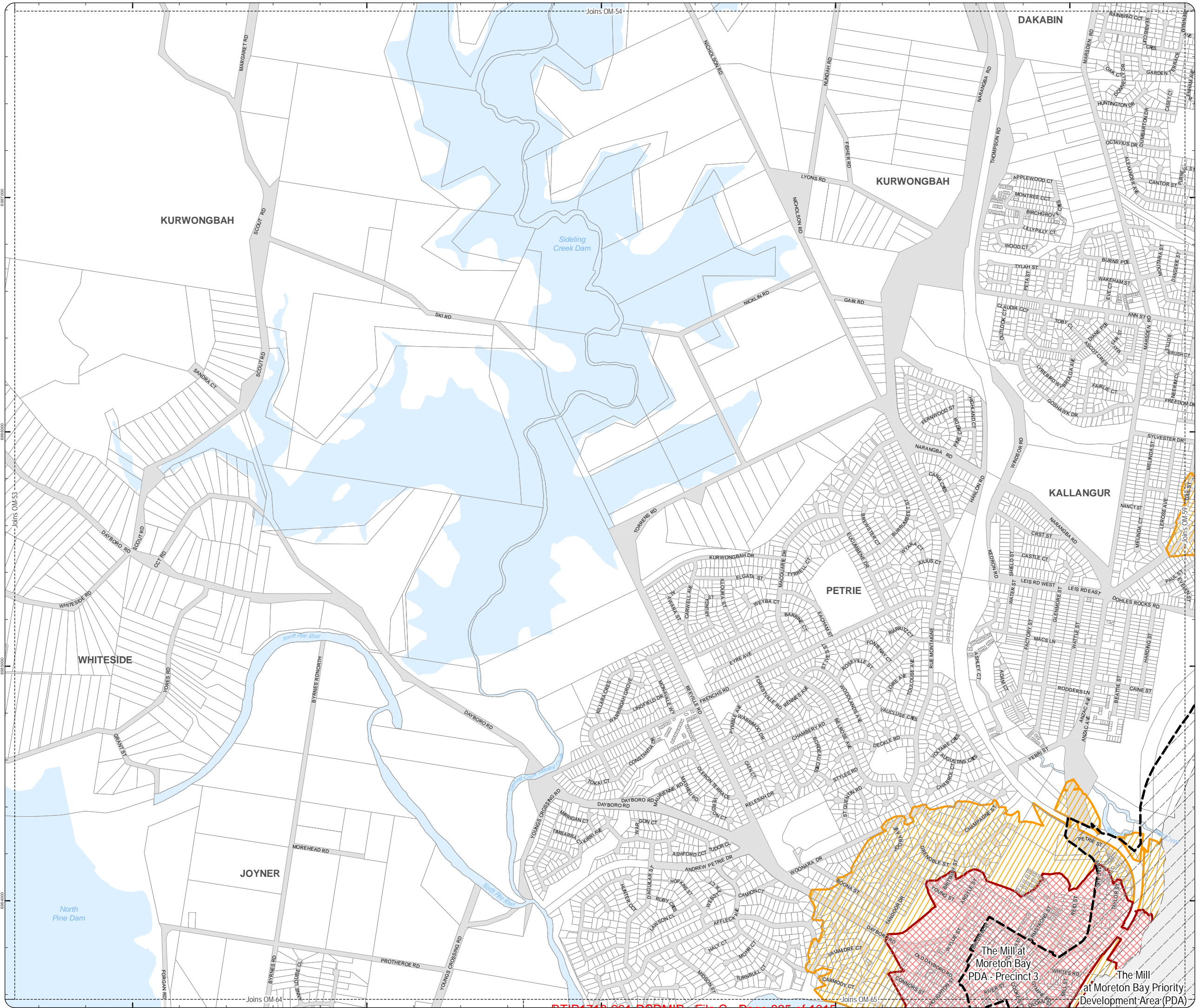
SCALE (A3): 1:15,000
 DCDB Version: April 2016
 Projection: Map Grid of Australia, Zone 56
 Horizontal Datum: Geocentric Datum of Australia 1994

DISCLAIMER: Some of the information shown in this document has been provided to Council from external third parties. Council makes no representation and gives no warranty about the accuracy, reliability, completeness or suitability for any particular purpose of the information. Persons should not rely on the information shown in this document to make any decision with financial or legal implications and should instead rely on their own enquiries. To the full extent that it is able to do so in law, Council disclaims all liability (including liability in negligence) for all costs, losses and damages (including indirect and consequential costs, losses and damages) caused by or arising from anyone using or relying on the information shown in this document for any purpose whatsoever.
 © Copyright Moreton Bay Regional Council 2017

DCDB (Version April 2016) is reproduced with the permission of the State of Queensland



**OM-58 WDC
Overlay Map**



**PLANNING SCHEME
OVERLAY MAP -
WALKING DISTANCE (CENTRE)**

- Property boundaries
- North Lakes Locality
- The Mill at Moreton Bay PDA
- The Mill at Moreton Bay - Precinct 1 & 2
- Centre precinct walking distance 400m
- Centre precinct walking distance 800m

Please read the following notes about this map:
This overlay map only affects you if your property is identified within 400m or 800m walking distance of a centre, and you wish to develop (e.g. build or extend, change use, subdivide).

This map shows land within 400m and 800m walking distance of district centres or higher order centres such as Caboolture, Morayfield, Strathpine, North Lakes, Redcliffe and Kippa-Ring.

Where land is identified on this map, alternative levels of assessment (type of application) and car parking requirements may apply to development.

Refer to relevant table of assessment, zone code, local plan code and/or development codes for requirements associated with this overlay map.

For further information regarding this overlay map, please refer to the Overlay information sheet on Council's website (www.moretonbay.qld.gov.au/mbrplanningscheme) or contact council on 3205 0555.

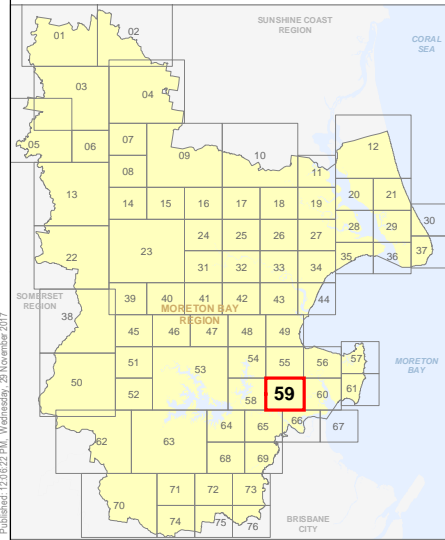
**For State Approval -
Major Amendment 1 - December 2017**

0 200 400 600 Metres

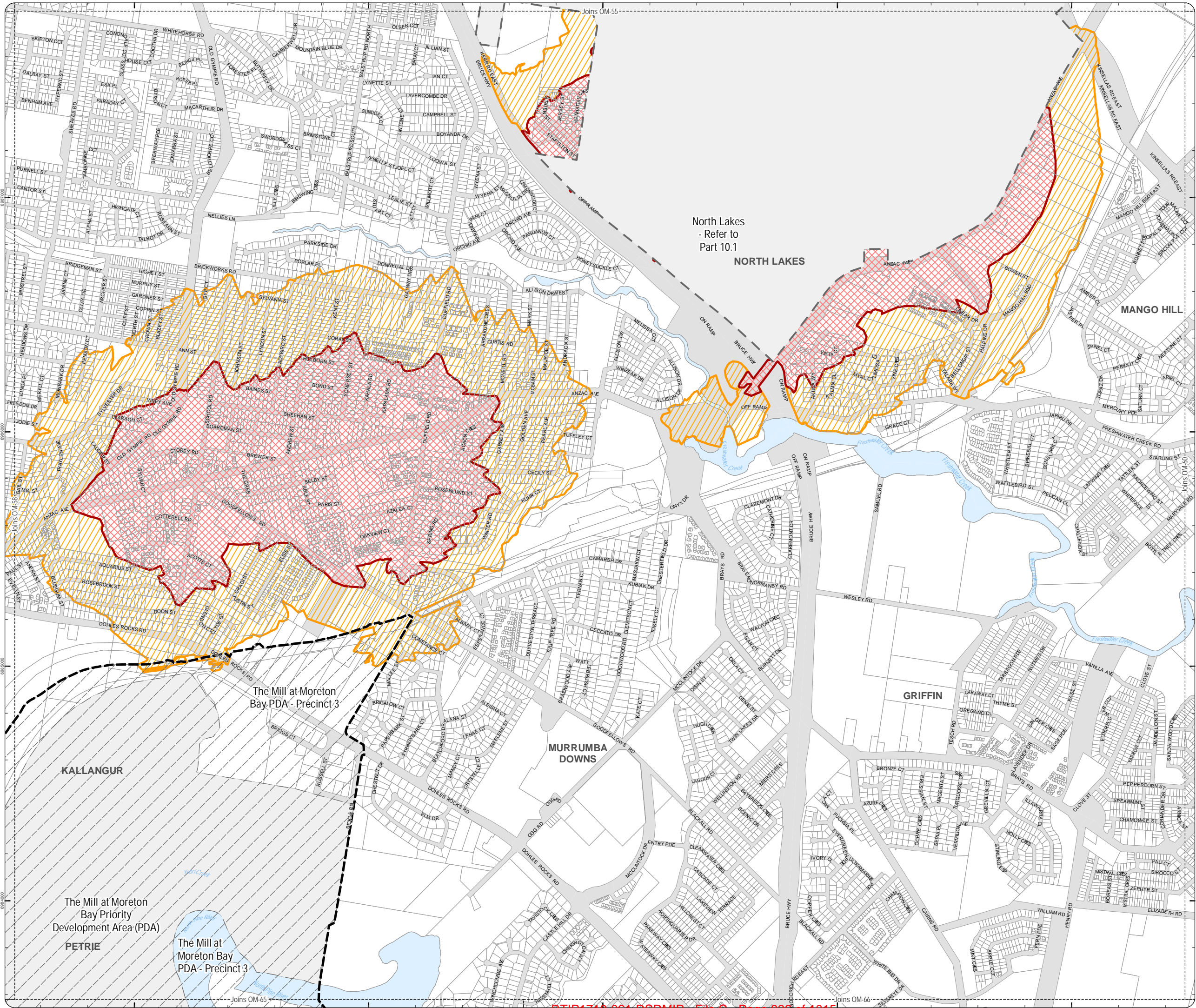
SCALE (A3): 1:15,000
DCDB Version: April 2016
Projection: Map Grid of Australia, Zone 56
Horizontal Datum: Geocentric Datum of Australia 1994

DISCLAIMER: Some of the information shown in this document has been provided to Council from external third parties. Council makes no representation and gives no warranty about the accuracy, reliability, completeness or suitability for any particular purpose of the information. Persons should not rely on the information shown in this document to make any decision with financial or legal implications and should instead rely on their own enquiries. To the full extent that it is able to do so in law, Council disclaims all liability (including liability in negligence) for all costs, losses and damages (including indirect and consequential costs, losses and damages) caused by or arising from anyone using or relying on the information shown in this document for any purpose whatsoever.
© Copyright Moreton Bay Regional Council 2017

DCDB (Version Apr 2016) is reproduced with the permission of the State of Queensland



**OM-59 WDC
Overlay Map**



North Lakes
- Refer to
Part 10.1

NORTH LAKES

MANGO HILL

GRIFFIN

**MURRUMBA
DOWNS**

KALLANGUR

The Mill at Moreton
Bay Priority
Development Area (PDA)
PETRIE

The Mill at
Moreton Bay
PDA - Precinct 3

The Mill at Moreton
Bay PDA - Precinct 3

**PLANNING SCHEME
OVERLAY MAP -
WALKING DISTANCE (CENTRE)**

- Property boundaries
- Centre precinct walking distance 400m
- Centre precinct walking distance 800m

Please read the following notes about this map:

This overlay map only affects you if your property is identified within 400m or 800m walking distance of a centre, and you wish to develop (e.g. build or extend, change use, subdivide).

This map shows land within 400m and 800m walking distance of district centres or higher order centres such as Caboolture, Morayfield, Strathpine, North Lakes, Redcliffe and Kippa-Ring.

Where land is identified on this map, alternative levels of assessment (type of application) and car parking requirements may apply to development.

Refer to relevant table of assessment, zone code, local plan code and/or development codes for requirements associated with this overlay map.

For further information regarding this overlay map, please refer to the Overlay information sheet on Council's website (www.moretonbay.qld.gov.au/mbrplanningscheme) or contact council on 3205 0555.

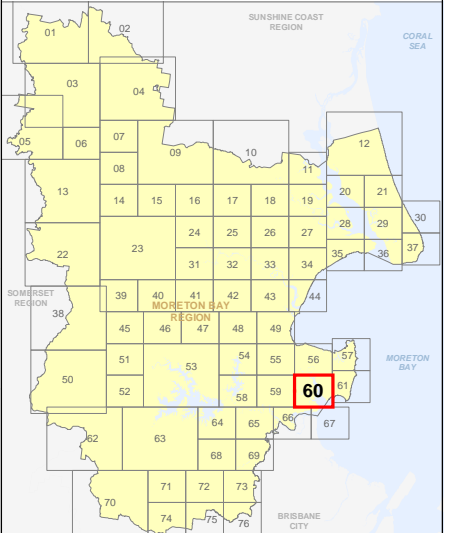
**For State Approval -
Major Amendment 1 - December 2017**

0 200 400 600 Metres

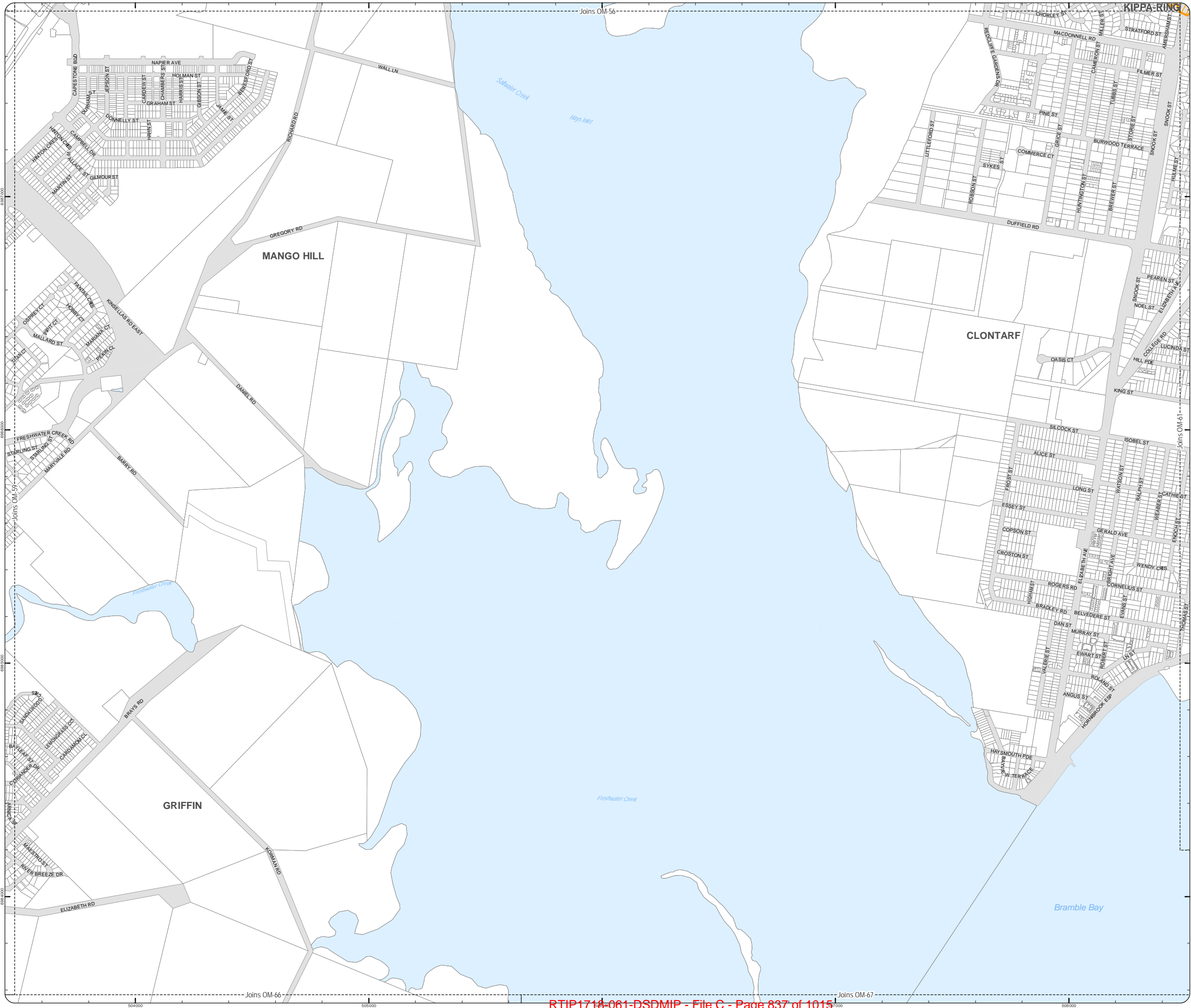
SCALE (A3): 1:15,000
DCDB Version: April 2016
Projection: Map Grid of Australia, Zone 56
Horizontal Datum: Geocentric Datum of Australia 1994

DISCLAIMER: Some of the information shown in this document has been provided to Council from external third parties. Council makes no representation and gives no warranty about the accuracy, reliability, completeness or suitability for any particular purpose of the information. Persons should not rely on the information shown in this document to make any decision with financial or legal implications and should instead rely on their own enquiries. To the full extent that it is able to do so in law, Council disclaims all liability (including liability in negligence) for all costs, losses and damages (including indirect and consequential costs, losses and damages) caused by or arising from anyone using or relying on the information shown in this document for any purpose whatsoever.
© Copyright Moreton Bay Regional Council 2017

DCDB (Version Apr 2016) is reproduced with the permission of the State of Queensland



**OM-60 WDC
Overlay Map**



**PLANNING SCHEME
OVERLAY MAP -
WALKING DISTANCE (CENTRE)**

- Property boundaries
- Centre precinct walking distance 400m
- Centre precinct walking distance 800m

Please read the following notes about this map:

This overlay map only affects you if your property is identified within 400m or 800m walking distance of a centre, and you wish to develop (e.g. build or extend, change use, subdivide).

This map shows land within 400m and 800m walking distance of district centres or higher order centres such as Caboolture, Morayfield, Strathpine, North Lakes, Redcliffe and Kippa-Ring.

Where land is identified on this map, alternative levels of assessment (type of application) and car parking requirements may apply to development.

Refer to relevant table of assessment, zone code, local plan code and/or development codes for requirements associated with this overlay map.

For further information regarding this overlay map, please refer to the Overlay information sheet on Council's website (www.moretonbay.qld.gov.au/mbrplanningscheme) or contact council on 3205 0555.

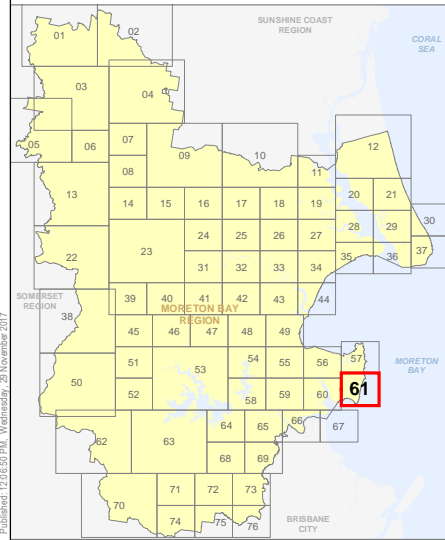
**For State Approval -
Major Amendment 1 - December 2017**



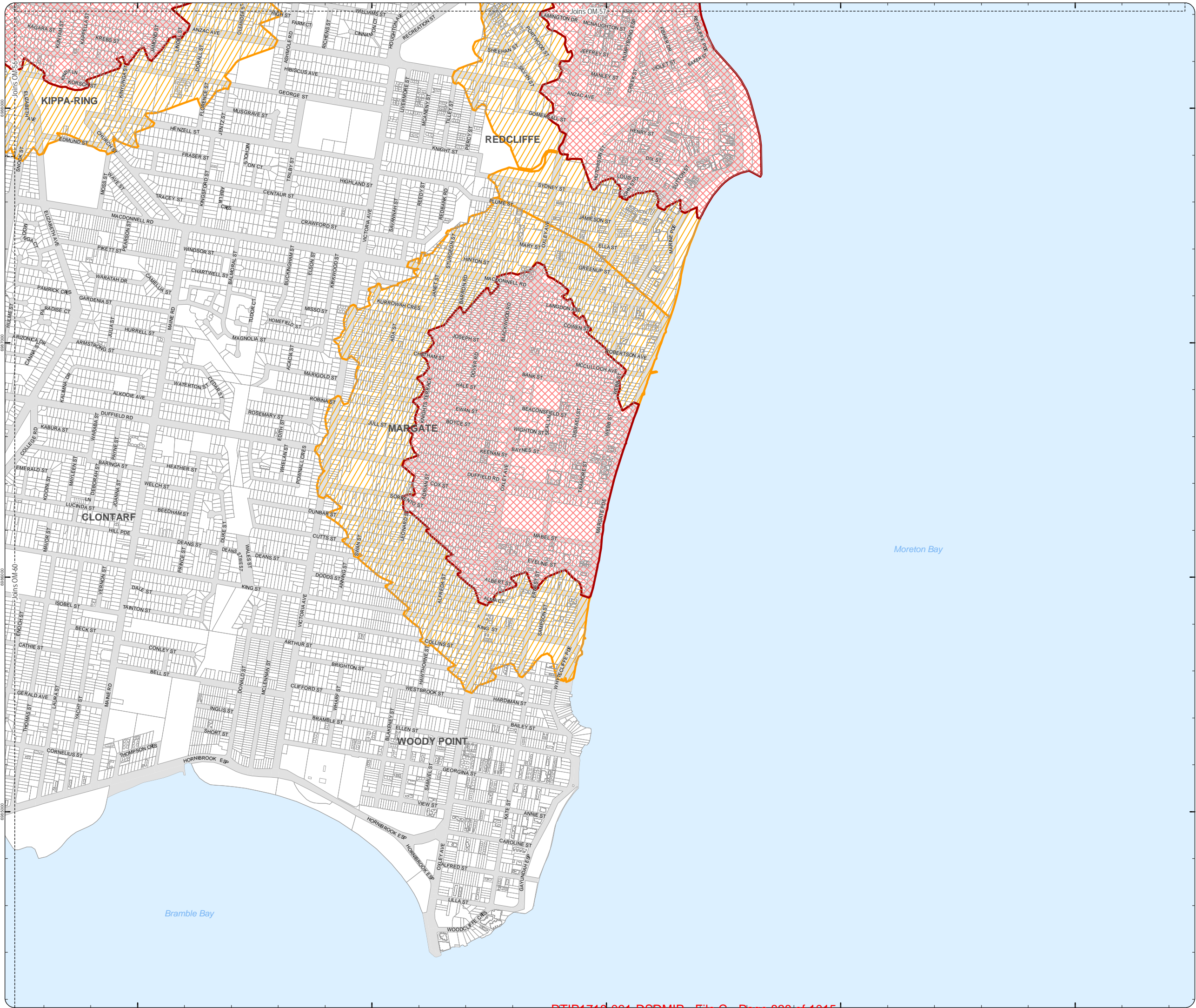
SCALE (A3): 1:15,000
 DCDB Version: April 2016
 Projection: Map Grid of Australia, Zone 56
 Horizontal Datum: Geocentric Datum of Australia 1994

DISCLAIMER: Some of the information shown in this document has been provided to Council from external third parties. Council makes no representation and gives no warranty about the accuracy, reliability, completeness or suitability for any particular purpose of the information. Persons should not rely on the information shown in this document to make any decision with financial or legal implications and should instead rely on their own enquiries. To the full extent that it is able to do so in law, Council disclaims all liability (including liability in negligence) for all costs, losses and damages (including indirect and consequential costs, losses and damages) caused by or arising from anyone using or relying on the information shown in this document for any purpose whatsoever.
 © Copyright Moreton Bay Regional Council 2017

DCDB (Version Apr 2016) is reproduced with the permission of the State of Queensland



**OM-61 WDC
Overlay Map**



Z:\MapData\GIS\Planning\Division01\Planning_Scheme\03_Major_Amendment_1_2017\02_Mapping\02_State_Dec2017\MXD\COM_Walking_Distance_Centres.mxd

**PLANNING SCHEME
OVERLAY MAP -
WALKING DISTANCE (CENTRE)**

- Property boundaries
- Centre precinct walking distance 400m
- Centre precinct walking distance 800m

Please read the following notes about this map:

This overlay map only affects you if your property is identified within 400m or 800m walking distance of a centre, and you wish to develop (e.g. build or extend, change use, subdivide).

This map shows land within 400m and 800m walking distance of district centres or higher order centres such as Caboolture, Morayfield, Strathpine, North Lakes, Redcliffe and Kippa-Ring.

Where land is identified on this map, alternative levels of assessment (type of application) and car parking requirements may apply to development.

Refer to relevant table of assessment, zone code, local plan code and/or development codes for requirements associated with this overlay map.

For further information regarding this overlay map, please refer to the Overlay information sheet on Council's website (www.moretonbay.qld.gov.au/mbrplanningscheme) or contact council on 3205 0555.

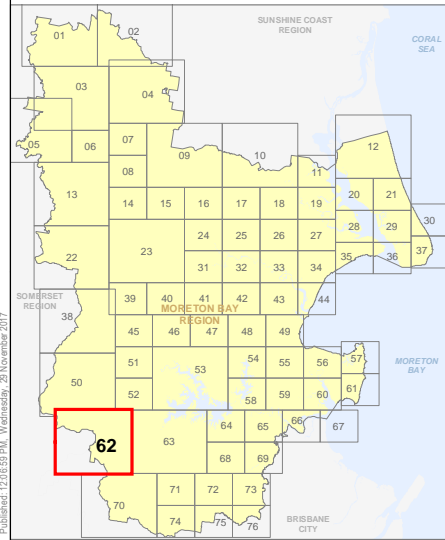
**For State Approval -
Major Amendment 1 - December 2017**



SCALE (A3): 1:30,000
 DCDB Version: April 2016
 Projection: Map Grid of Australia, Zone 56
 Horizontal Datum: Geocentric Datum of Australia 1994

DISCLAIMER: Some of the information shown in this document has been provided to Council from external third parties. Council makes no representation and gives no warranty about the accuracy, reliability, completeness or suitability for any particular purpose of the information. Persons should not rely on the information shown in this document to make any decision with financial or legal implications and should instead rely on their own enquiries. To the full extent that it is able to do so in law, Council disclaims all liability (including liability in negligence) for all costs, losses and damages (including indirect and consequential costs, losses and damages) caused by or arising from anyone using or relying on the information shown in this document for any purpose whatsoever.
 © Copyright Moreton Bay Regional Council 2017

DCDB (Version Apr 2016) is reproduced with the permission of the State of Queensland



**OM-62 WDC
Overlay Map**



Z:\Map Data\GIS\Planning Division\01 Planning Scheme\603_Major_Amendment_1_2017\02 Mapping\GIS_Sites_Dec2017\MXD\COM_Walking_Distance_Centres.mxd

**PLANNING SCHEME
OVERLAY MAP -
WALKING DISTANCE (CENTRE)**

- Property boundaries
- Centre precinct walking distance 400m
- Centre precinct walking distance 800m

Please read the following notes about this map:
This overlay map only affects you if your property is identified within 400m or 800m walking distance of a centre, and you wish to develop (e.g. build or extend, change use, subdivide).

This map shows land within 400m and 800m walking distance of district centres or higher order centres such as Caboolture, Morayfield, Strathpine, North Lakes, Redcliffe and Kippa-Ring.

Where land is identified on this map, alternative levels of assessment (type of application) and car parking requirements may apply to development.

Refer to relevant table of assessment, zone code, local plan code and/or development codes for requirements associated with this overlay map.

For further information regarding this overlay map, please refer to the Overlay information sheet on Council's website (www.moretonbay.qld.gov.au/mbrplanningscheme) or contact council on 3205 0555.

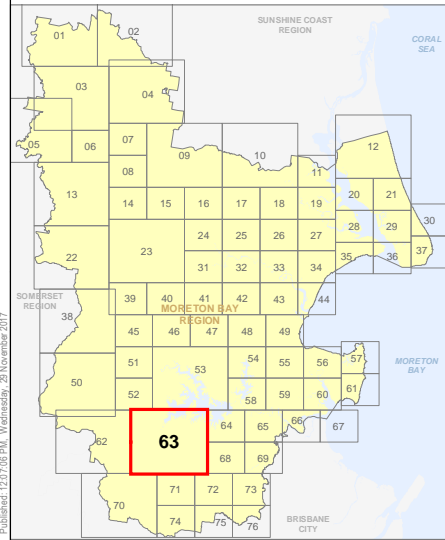
**For State Approval -
Major Amendment 1 - December 2017**



SCALE (A3): 1:30,000
DCDB Version: April 2016
Projection: Map Grid of Australia, Zone 56
Horizontal Datum: Geocentric Datum of Australia 1994

DISCLAIMER: Some of the information shown in this document has been provided to Council from external third parties. Council makes no representation and gives no warranty about the accuracy, reliability, completeness or suitability for any particular purpose of the information. Persons should not rely on the information shown in this document to make any decision with financial or legal implications and should instead rely on their own enquiries. To the full extent that it is able to do so in law, Council disclaims all liability (including liability in negligence) for all costs, losses and damages (including indirect and consequential costs, losses and damages) caused by or arising from anyone using or relying on the information shown in this document for any purpose whatsoever.
© Copyright Moreton Bay Regional Council 2017

DCDB (Version April 2016) is reproduced with the permission of the State of Queensland



**OM-63 WDC
Overlay Map**



**PLANNING SCHEME
OVERLAY MAP -
WALKING DISTANCE (CENTRE)**

- Property boundaries
- Centre precinct walking distance 400m
- Centre precinct walking distance 800m

Please read the following notes about this map:
This overlay map only affects you if your property is identified within 400m or 800m walking distance of a centre, and you wish to develop (e.g. build or extend, change use, subdivide).

This map shows land within 400m and 800m walking distance of district centres or higher order centres such as Caboolture, Morayfield, Strathpine, North Lakes, Redcliffe and Kippa-Ring.

Where land is identified on this map, alternative levels of assessment (type of application) and car parking requirements may apply to development.

Refer to relevant table of assessment, zone code, local plan code and/or development codes for requirements associated with this overlay map.

For further information regarding this overlay map, please refer to the Overlay information sheet on Council's website (www.moretonbay.qld.gov.au/mbrplanningscheme) or contact council on 3205 0555.

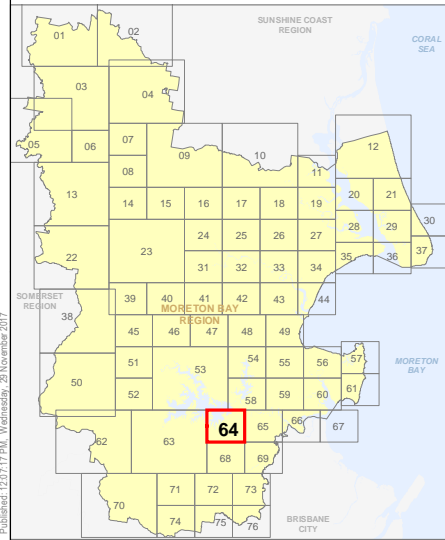
**For State Approval -
Major Amendment 1 - December 2017**



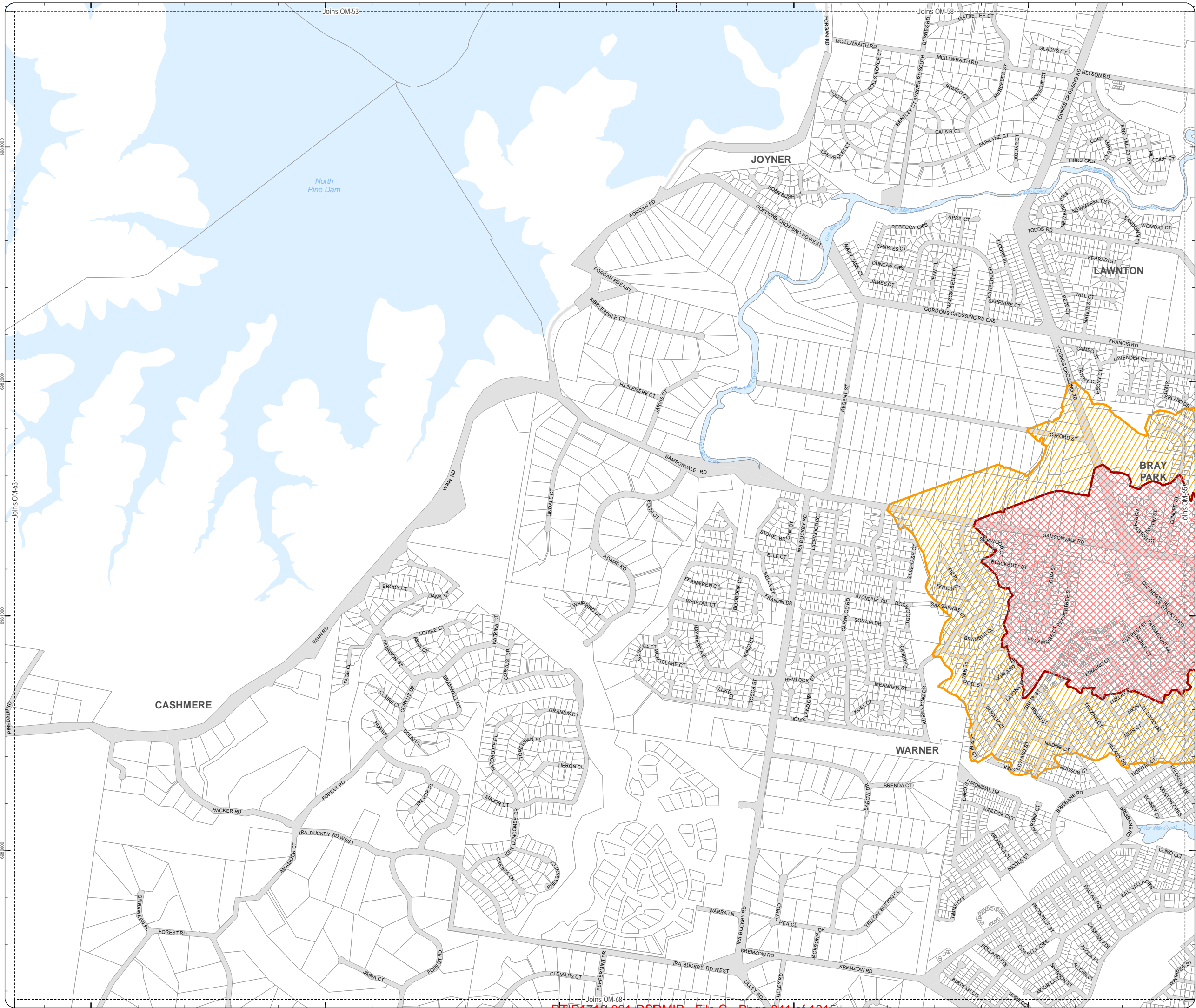
SCALE (A3): 1:15,000
DCDB Version: April 2016
Projection: Map Grid of Australia, Zone 56
Horizontal Datum: Geocentric Datum of Australia 1994

DISCLAIMER: Some of the information shown in this document has been provided to Council from external third parties. Council makes no representation and gives no warranty about the accuracy, reliability, completeness or suitability for any particular purpose of the information. Persons should not rely on the information shown in this document to make any decision with financial or legal implications and should instead rely on their own enquiries. To the full extent that it is able to do so in law, Council disclaims all liability (including liability in negligence) for all costs, losses and damages (including indirect and consequential costs, losses and damages) caused by or arising from anyone using or relying on the information shown in this document for any purpose whatsoever.
© Copyright Moreton Bay Regional Council 2017






DCDB (Version Apr 2016) is reproduced with the permission of the State of Queensland



**OM-64 WDC
Overlay Map**



**PLANNING SCHEME
OVERLAY MAP -
WALKING DISTANCE (CENTRE)**

-  Property boundaries
-  The Mill at Moreton Bay PDA
-  The Mill at Moreton Bay - Precinct 1 & 2
-  Centre precinct walking distance 400m
-  Centre precinct walking distance 800m

Please read the following notes about this map:
This overlay map only affects you if your property is identified within 400m or 800m walking distance of a centre, and you wish to develop (e.g. build or extend, change use, subdivide).

This map shows land within 400m and 800m walking distance of district centres or higher order centres such as Caboolture, Morayfield, Strathpine, North Lakes, Redcliffe and Kippa-Ring.

Where land is identified on this map, alternative levels of assessment (type of application) and car parking requirements may apply to development.

Refer to relevant table of assessment, zone code, local plan code and/or development codes for requirements associated with this overlay map.

For further information regarding this overlay map, please refer to the Overlay information sheet on Council's website (www.moretonbay.qld.gov.au/mbrplanningscheme) or contact council on 3205 0555.

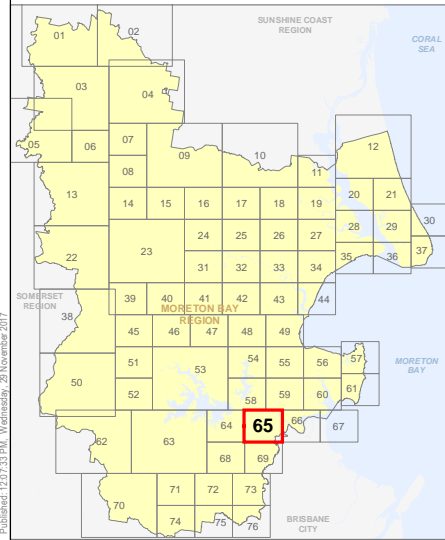
**For State Approval -
Major Amendment 1 - December 2017**



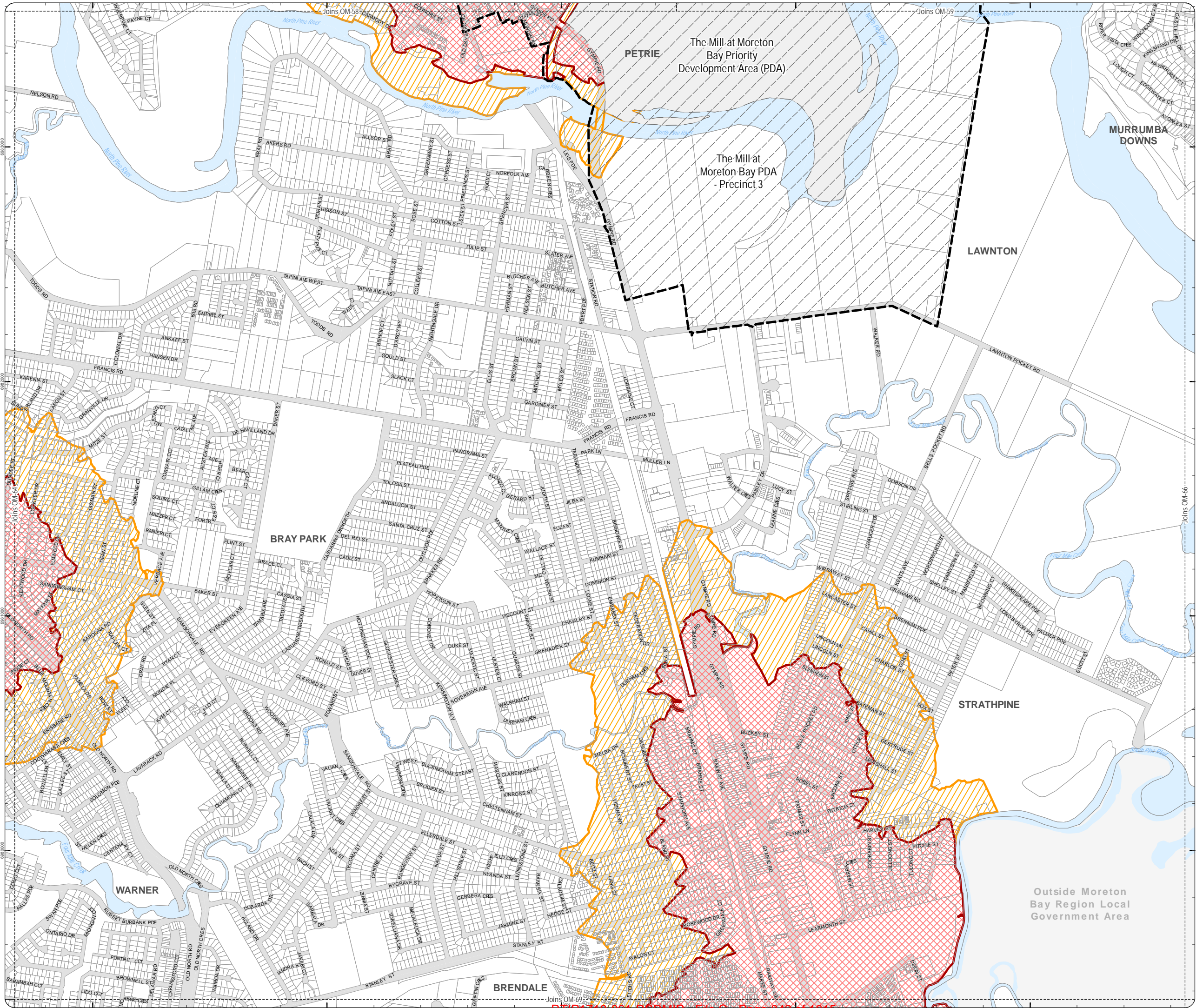
SCALE (A3): 1:15,000
DCDB Version: April 2016
Projection: Map Grid of Australia, Zone 56
Horizontal Datum: Geocentric Datum of Australia 1994

DISCLAIMER: Some of the information shown in this document has been provided to Council from external third parties. Council makes no representation and gives no warranty about the accuracy, reliability, completeness or suitability for any particular purpose of the information. Persons should not rely on the information shown in this document to make any decision with financial or legal implications and should instead rely on their own enquiries. To the full extent that it is able to do so in law, Council disclaims all liability (including liability in negligence) for all costs, losses and damages (including indirect and consequential costs, losses and damages) caused by or arising from anyone using or relying on the information shown in this document for any purpose whatsoever.
© Copyright Moreton Bay Regional Council 2017

DCDB (Version Apr 2016) is reproduced with the permission of the State of Queensland



**OM-65 WDC
Overlay Map**



**PLANNING SCHEME
OVERLAY MAP -
WALKING DISTANCE (CENTRE)**

- Property boundaries
- Centre precinct walking distance 400m
- Centre precinct walking distance 800m

Please read the following notes about this map:

This overlay map only affects you if your property is identified within 400m or 800m walking distance of a centre, and you wish to develop (e.g. build or extend, change use, subdivide).

This map shows land within 400m and 800m walking distance of district centres or higher order centres such as Caboolture, Morayfield, Strathpine, North Lakes, Redcliffe and Kippa-Ring.

Where land is identified on this map, alternative levels of assessment (type of application) and car parking requirements may apply to development.

Refer to relevant table of assessment, zone code, local plan code and/or development codes for requirements associated with this overlay map.

For further information regarding this overlay map, please refer to the Overlay information sheet on Council's website (www.moretonbay.qld.gov.au/mbrplanningscheme) or contact council on 3205 0555.

**For State Approval -
Major Amendment 1 - December 2017**

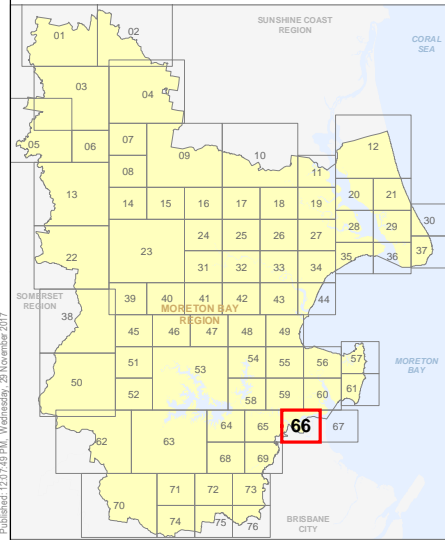
0 200 400 600 Metres

SCALE (A3): 1:15,000

DCDB Version: April 2016
Projection: Map Grid of Australia, Zone 56
Horizontal Datum: Geocentric Datum of Australia 1994

DISCLAIMER: Some of the information shown in this document has been provided to Council from external third parties. Council makes no representation and gives no warranty about the accuracy, reliability, completeness or suitability for any particular purpose of the information. Persons should not rely on the information shown in this document to make any decision with financial or legal implications and should instead rely on their own enquiries. To the full extent that it is able to do so in law, Council disclaims all liability (including liability in negligence) for all costs, losses and damages (including indirect and consequential costs, losses and damages) caused by or arising from anyone using or relying on the information shown in this document for any purpose whatsoever.
© Copyright Moreton Bay Regional Council 2017

DCDB (Version Apr 2016) is reproduced with the permission of the State of Queensland



**OM-66 WDC
Overlay Map**



**PLANNING SCHEME
OVERLAY MAP -
WALKING DISTANCE (CENTRE)**

- Property boundaries
- Centre precinct walking distance 400m
- Centre precinct walking distance 800m

Please read the following notes about this map:

This overlay map only affects you if your property is identified within 400m or 800m walking distance of a centre, and you wish to develop (e.g. build or extend, change use, subdivide).

This map shows land within 400m and 800m walking distance of district centres or higher order centres such as Caboolture, Morayfield, Strathpine, North Lakes, Redcliffe and Kippa-Ring.

Where land is identified on this map, alternative levels of assessment (type of application) and car parking requirements may apply to development.

Refer to relevant table of assessment, zone code, local plan code and/or development codes for requirements associated with this overlay map.

For further information regarding this overlay map, please refer to the Overlay information sheet on Council's website (www.moretonbay.qld.gov.au/mbrplanningscheme) or contact council on 3205 0555.

**For State Approval -
Major Amendment 1 - December 2017**

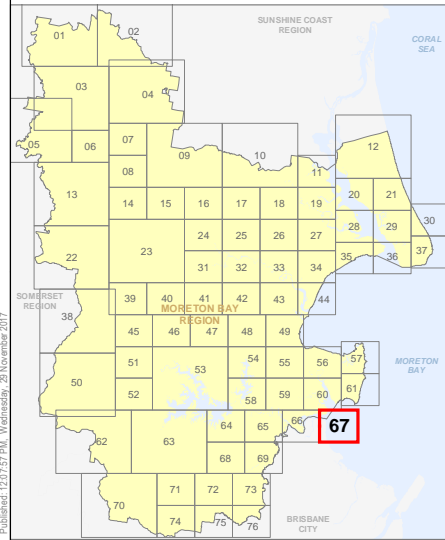
0 200 400 600 Metres

SCALE (A3): 1:15,000

DCDB Version: April 2016
Projection: Map Grid of Australia, Zone 56
Horizontal Datum: Geocentric Datum of Australia 1994

DISCLAIMER: Some of the information shown in this document has been provided to Council from external third parties. Council makes no representation and gives no warranty about the accuracy, reliability, completeness or suitability for any particular purpose of the information. Persons should not rely on the information shown in this document to make any decision with financial or legal implications and should instead rely on their own enquiries. To the full extent that it is able to do so in law, Council disclaims all liability (including liability in negligence) for all costs, losses and damages (including indirect and consequential costs, losses and damages) caused by or arising from anyone using or relying on the information shown in this document for any purpose whatsoever.
© Copyright Moreton Bay Regional Council 2017

DCDB (Version Apr 2016) is reproduced with the permission of the State of Queensland



**OM-67 WDC
Overlay Map**



Z:\Map Data\GIS\Planning Division\01 Planning Scheme\03 Major Amendment_1_2017\02 Mapping\02 State_Dec2017\MXD\COM_Walking_Distance_Centres.mxd

**PLANNING SCHEME
OVERLAY MAP -
WALKING DISTANCE (CENTRE)**

- Property boundaries
- Centre precinct walking distance 400m
- Centre precinct walking distance 800m

Please read the following notes about this map:

This overlay map only affects you if your property is identified within 400m or 800m walking distance of a centre, and you wish to develop (e.g. build or extend, change use, subdivide).

This map shows land within 400m and 800m walking distance of district centres or higher order centres such as Caboolture, Morayfield, Strathpine, North Lakes, Redcliffe and Kippa-Ring.

Where land is identified on this map, alternative levels of assessment (type of application) and car parking requirements may apply to development.

Refer to relevant table of assessment, zone code, local plan code and/or development codes for requirements associated with this overlay map.

For further information regarding this overlay map, please refer to the Overlay information sheet on Council's website (www.moretonbay.qld.gov.au/mbrplanningscheme) or contact council on 3205 0555.

**For State Approval -
Major Amendment 1 - December 2017**

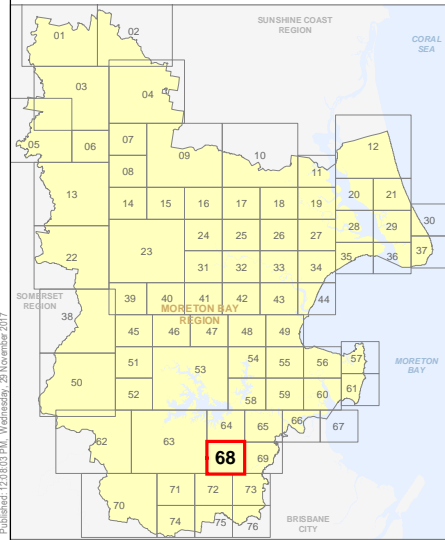


SCALE (A3): 1:15,000
 DCDB Version: April 2016
 Projection: Map Grid of Australia, Zone 56
 Horizontal Datum: Geocentric Datum of Australia 1994

DISCLAIMER: Some of the information shown in this document has been provided to Council from external third parties. Council makes no representation and gives no warranty about the accuracy, reliability, completeness or suitability for any particular purpose of the information. Persons should not rely on the information shown in this document to make any decision with financial or legal implications and should instead rely on their own enquiries. To the full extent that it is able to do so in law, Council disclaims all liability (including liability in negligence) for all costs, losses and damages (including indirect and consequential costs, losses and damages) caused by or arising from anyone using or relying on the information shown in this document for any purpose whatsoever.

© Copyright Moreton Bay Regional Council 2017

DCDB (Version Apr 2016) is reproduced with the permission of the State of Queensland



**OM-68 WDC
Overlay Map**



**PLANNING SCHEME
OVERLAY MAP -
WALKING DISTANCE (CENTRE)**

- Property boundaries
- Centre precinct walking distance 400m
- Centre precinct walking distance 800m

Please read the following notes about this map:

This overlay map only affects you if your property is identified within 400m or 800m walking distance of a centre, and you wish to develop (e.g. build or extend, change use, subdivide).

This map shows land within 400m and 800m walking distance of district centres or higher order centres such as Caboolture, Morayfield, Strathpine, North Lakes, Redcliffe and Kippa-Ring.

Where land is identified on this map, alternative levels of assessment (type of application) and car parking requirements may apply to development.

Refer to relevant table of assessment, zone code, local plan code and/or development codes for requirements associated with this overlay map.

For further information regarding this overlay map, please refer to the Overlay information sheet on Council's website (www.moretonbay.qld.gov.au/mbrplanningscheme) or contact council on 3205 0555.

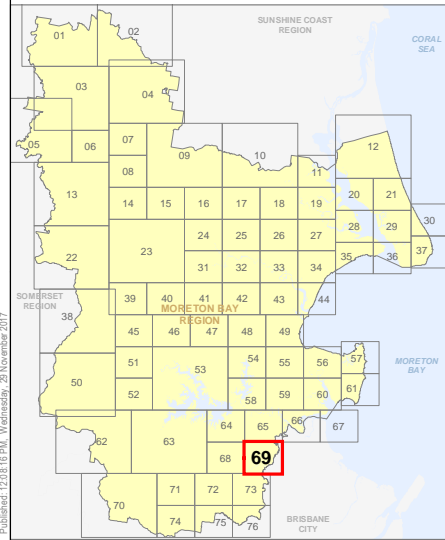
**For State Approval -
Major Amendment 1 - December 2017**



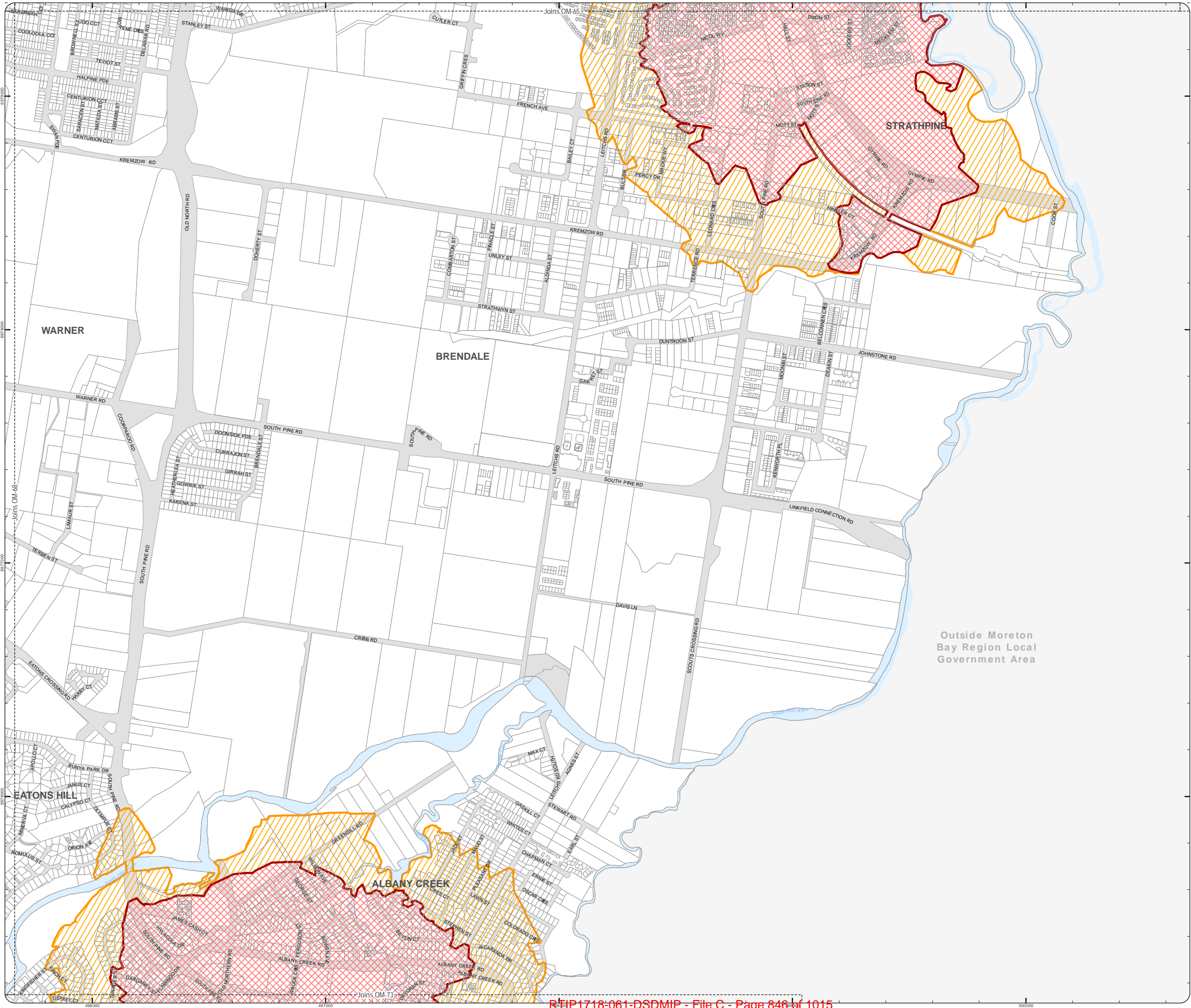
SCALE (A3): 1:15,000
 DCDB Version: April 2016
 Projection: Map Grid of Australia, Zone 56
 Horizontal Datum: Geocentric Datum of Australia 1994

DISCLAIMER: Some of the information shown in this document has been provided to Council from external third parties. Council makes no representation and gives no warranty about the accuracy, reliability, completeness or suitability for any particular purpose of the information. Persons should not rely on the information shown in this document to make any decision with financial or legal implications and should instead rely on their own enquiries. To the full extent that it is able to do so in law, Council disclaims all liability (including liability in negligence) for all costs, losses and damages (including indirect and consequential costs, losses and damages) caused by or arising from anyone using or relying on the information shown in this document for any purpose whatsoever.
 © Copyright Moreton Bay Regional Council 2017

DCDB (Version Apr 2016) is reproduced with the permission of the State of Queensland



**OM-69 WDC
Overlay Map**



**PLANNING SCHEME
OVERLAY MAP -
WALKING DISTANCE (CENTRE)**

- Property boundaries
- Centre precinct walking distance 400m
- Centre precinct walking distance 800m

Please read the following notes about this map:
This overlay map only affects you if your property is identified within 400m or 800m walking distance of a centre, and you wish to develop (e.g. build or extend, change use, subdivide).

This map shows land within 400m and 800m walking distance of district centres or higher order centres such as Caboolture, Morayfield, Strathpine, North Lakes, Redcliffe and Kippa-Ring.

Where land is identified on this map, alternative levels of assessment (type of application) and car parking requirements may apply to development.

Refer to relevant table of assessment, zone code, local plan code and/or development codes for requirements associated with this overlay map.

For further information regarding this overlay map, please refer to the Overlay information sheet on Council's website (www.moretonbay.qld.gov.au/mbr/planningscheme) or contact council on 3205 0555.

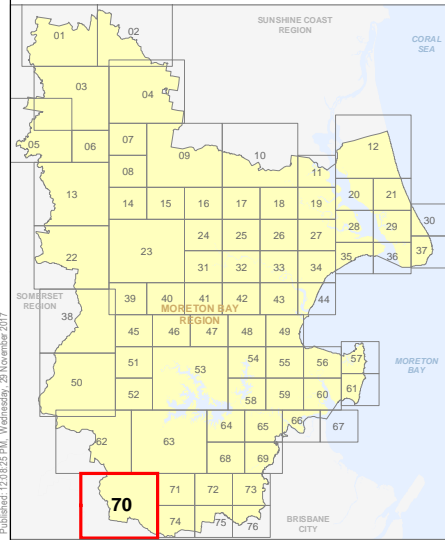
**For State Approval -
Major Amendment 1 - December 2017**



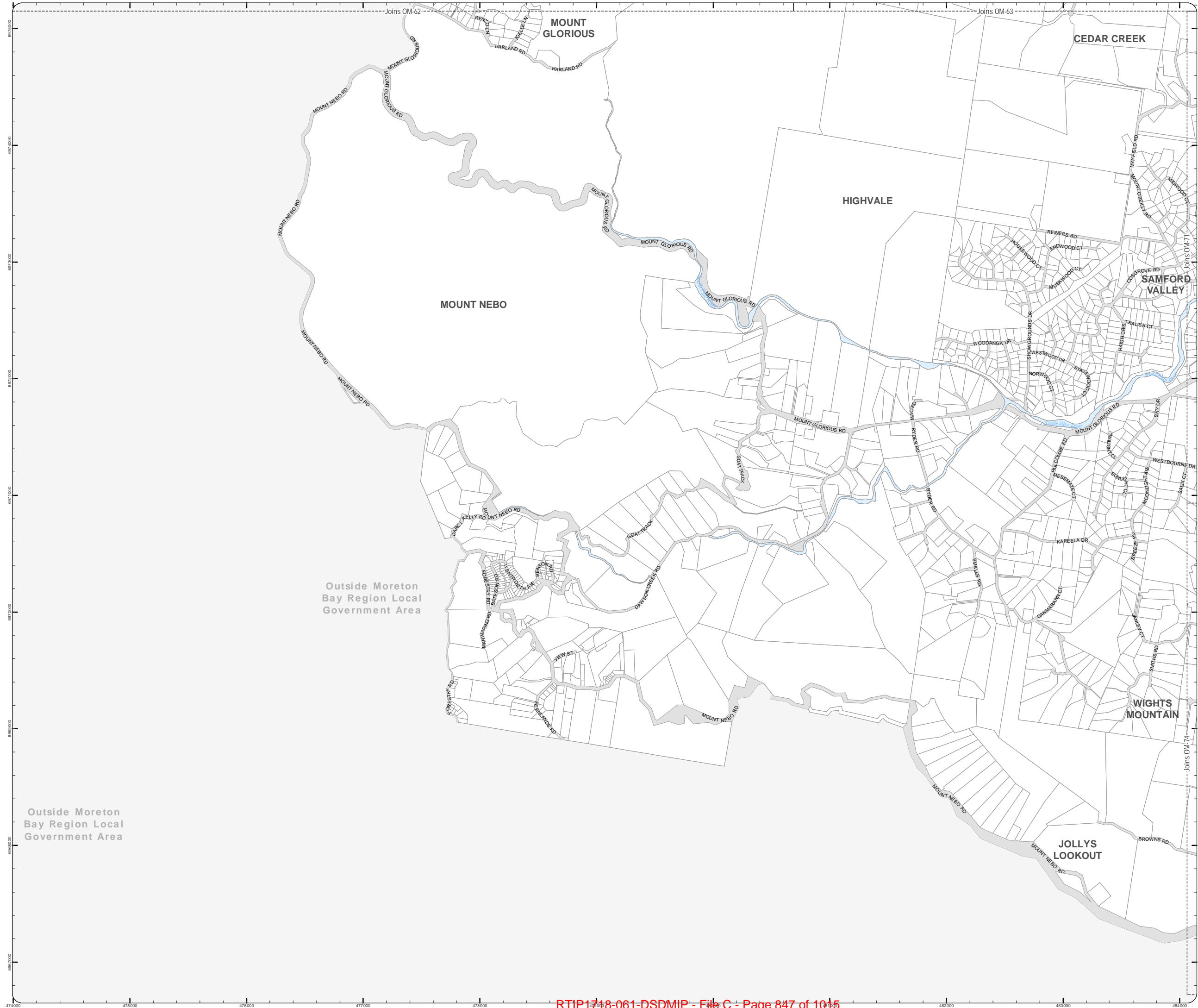
SCALE (A3): 1:30,000
DCDB Version: April 2016
Projection: Map Grid of Australia, Zone 56
Horizontal Datum: Geocentric Datum of Australia 1994

DISCLAIMER: Some of the information shown in this document has been provided to Council from external third parties. Council makes no representation and gives no warranty about the accuracy, reliability, completeness or suitability for any particular purpose of the information. Persons should not rely on the information shown in this document to make any decision with financial or legal implications and should instead rely on their own enquiries. To the full extent that it is able to do so in law, Council disclaims all liability (including liability in negligence) for all costs, losses and damages (including indirect and consequential costs, losses and damages) caused by or arising from anyone using or relying on the information shown in this document for any purpose whatsoever.
© Copyright Moreton Bay Regional Council 2017

DCDB (Version Apr 2016) is reproduced with the permission of the State of Queensland



**OM-70 WDC
Overlay Map**



Outside Moreton Bay Region Local Government Area

Outside Moreton Bay Region Local Government Area

Z:\App Data\GIS\Planning Division\01 Planning Scheme\03 Major Amendment_1_2017\02 Mapping\02 State Dec\2017\MXD\LOM_Walking_Distance_Centres.mxd

**PLANNING SCHEME
OVERLAY MAP -
WALKING DISTANCE (CENTRE)**

- Property boundaries
- Centre precinct walking distance 400m
- Centre precinct walking distance 800m

Please read the following notes about this map:

This overlay map only affects you if your property is identified within 400m or 800m walking distance of a centre, and you wish to develop (e.g. build or extend, change use, subdivide).

This map shows land within 400m and 800m walking distance of district centres or higher order centres such as Caboolture, Morayfield, Strathpine, North Lakes, Redcliffe and Kippa-Ring.

Where land is identified on this map, alternative levels of assessment (type of application) and car parking requirements may apply to development.

Refer to relevant table of assessment, zone code, local plan code and/or development codes for requirements associated with this overlay map.

For further information regarding this overlay map, please refer to the Overlay information sheet on Council's website (www.moretonbay.qld.gov.au/mbrplanningscheme) or contact council on 3205 0555.

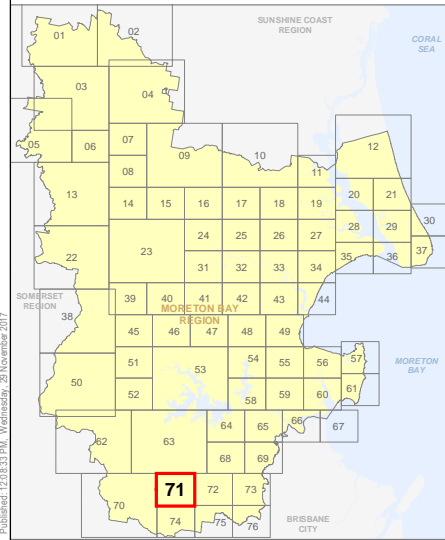
**For State Approval -
Major Amendment 1 - December 2017**



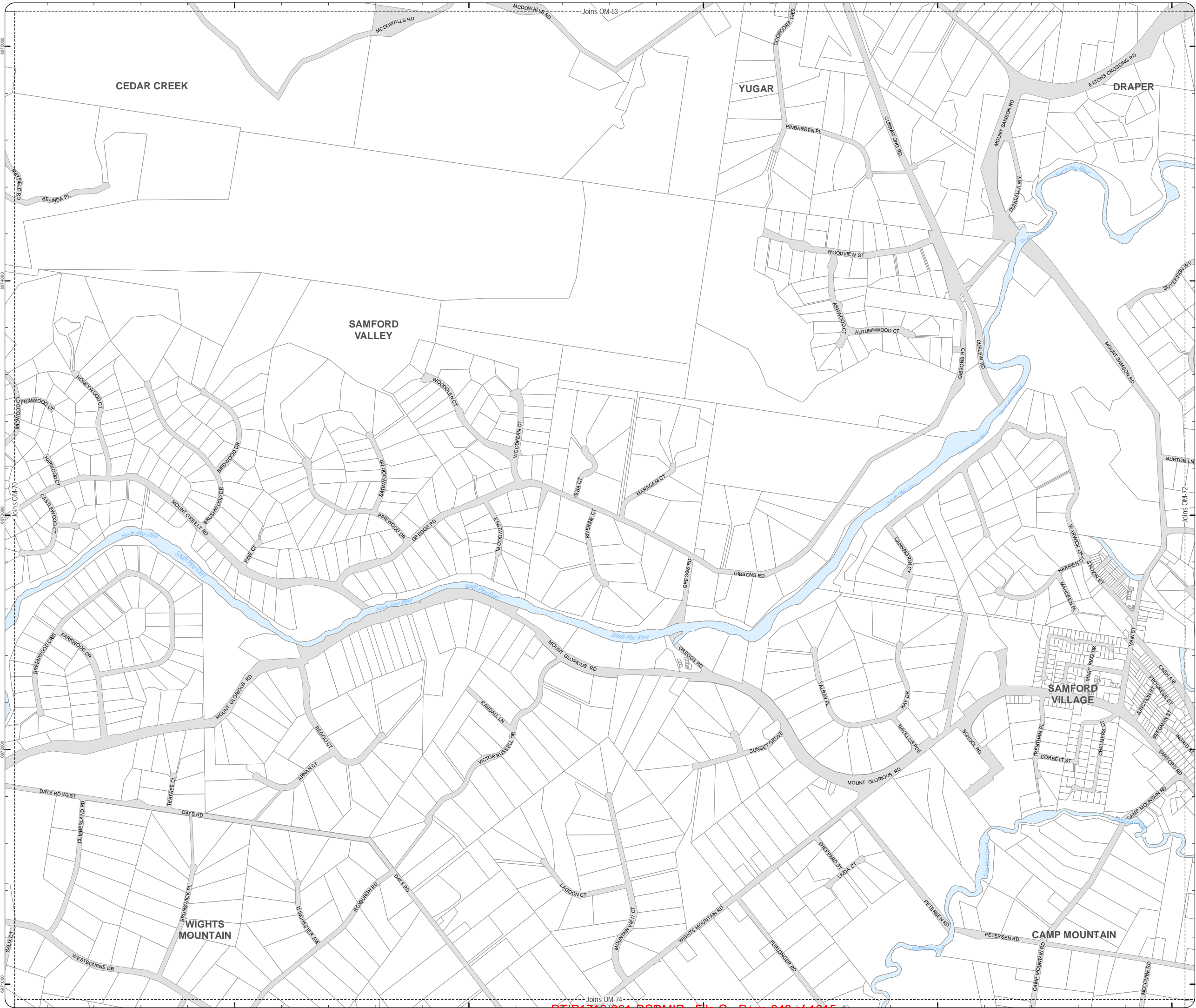
SCALE (A3): 1:15,000
 DCDB Version: April 2016
 Projection: Map Grid of Australia, Zone 56
 Horizontal Datum: Geocentric Datum of Australia 1994

DISCLAIMER: Some of the information shown in this document has been provided to Council from external third parties. Council makes no representation and gives no warranty about the accuracy, reliability, completeness or suitability for any particular purpose of the information. Persons should not rely on the information shown in this document to make any decision with financial or legal implications and should instead rely on their own enquiries. To the full extent that it is able to do so in law, Council disclaims all liability (including liability in negligence) for all costs, losses and damages (including indirect and consequential costs, losses and damages) caused by or arising from anyone using or relying on the information shown in this document for any purpose whatsoever.
 © Copyright Moreton Bay Regional Council 2017

DCDB (Version Apr 2016) is reproduced with the permission of the State of Queensland



**OM-71 WDC
Overlay Map**



**PLANNING SCHEME
OVERLAY MAP -
WALKING DISTANCE (CENTRE)**

- Property boundaries
- Centre precinct walking distance 400m
- Centre precinct walking distance 800m

Please read the following notes about this map:

This overlay map only affects you if your property is identified within 400m or 800m walking distance of a centre, and you wish to develop (e.g. build or extend, change use, subdivide).

This map shows land within 400m and 800m walking distance of district centres or higher order centres such as Caboolture, Morayfield, Strathpine, North Lakes, Redcliffe and Kippa-Ring.

Where land is identified on this map, alternative levels of assessment (type of application) and car parking requirements may apply to development.

Refer to relevant table of assessment, zone code, local plan code and/or development codes for requirements associated with this overlay map.

For further information regarding this overlay map, please refer to the Overlay information sheet on Council's website (www.moretonbay.qld.gov.au/mbrplanningscheme) or contact council on 3205 0555.

**For State Approval -
Major Amendment 1 - December 2017**

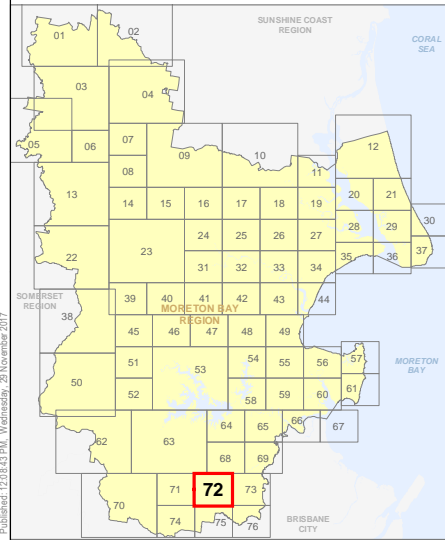


SCALE (A3): 1:15,000

DCDB Version: April 2016
Projection: Map Grid of Australia, Zone 56
Horizontal Datum: Geocentric Datum of Australia 1994

DISCLAIMER: Some of the information shown in this document has been provided to Council from external third parties. Council makes no representation and gives no warranty about the accuracy, reliability, completeness or suitability for any particular purpose of the information. Persons should not rely on the information shown in this document to make any decision with financial or legal implications and should instead rely on their own enquiries. To the full extent that it is able to do so in law, Council disclaims all liability (including liability in negligence) for all costs, losses and damages (including indirect and consequential costs, losses and damages) caused by or arising from anyone using or relying on the information shown in this document for any purpose whatsoever. © Copyright Moreton Bay Regional Council 2017

DCDB (Version Apr 2016) is reproduced with the permission of the State of Queensland



**OM-72 WDC
Overlay Map**



**PLANNING SCHEME
OVERLAY MAP -
WALKING DISTANCE (CENTRE)**

- Property boundaries
- Centre precinct walking distance 400m
- Centre precinct walking distance 800m

Please read the following notes about this map:
This overlay map only affects you if your property is identified within 400m or 800m walking distance of a centre, and you wish to develop (e.g. build or extend, change use, subdivide).

This map shows land within 400m and 800m walking distance of district centres or higher order centres such as Caboolture, Morayfield, Strathpine, North Lakes, Redcliffe and Kippa-Ring.

Where land is identified on this map, alternative levels of assessment (type of application) and car parking requirements may apply to development.

Refer to relevant table of assessment, zone code, local plan code and/or development codes for requirements associated with this overlay map.

For further information regarding this overlay map, please refer to the Overlay information sheet on Council's website (www.moretonbay.qld.gov.au/mbrplanningscheme) or contact council on 3205 0555.

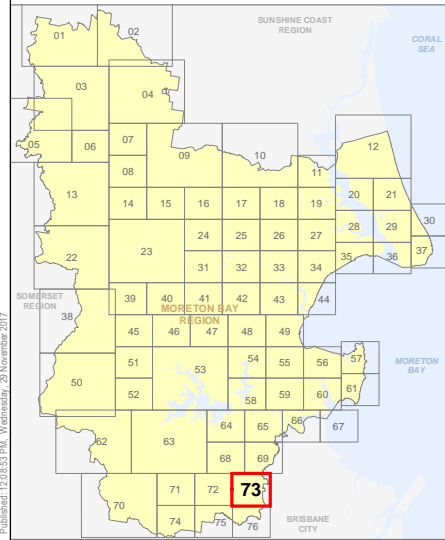
**For State Approval -
Major Amendment 1 - December 2017**



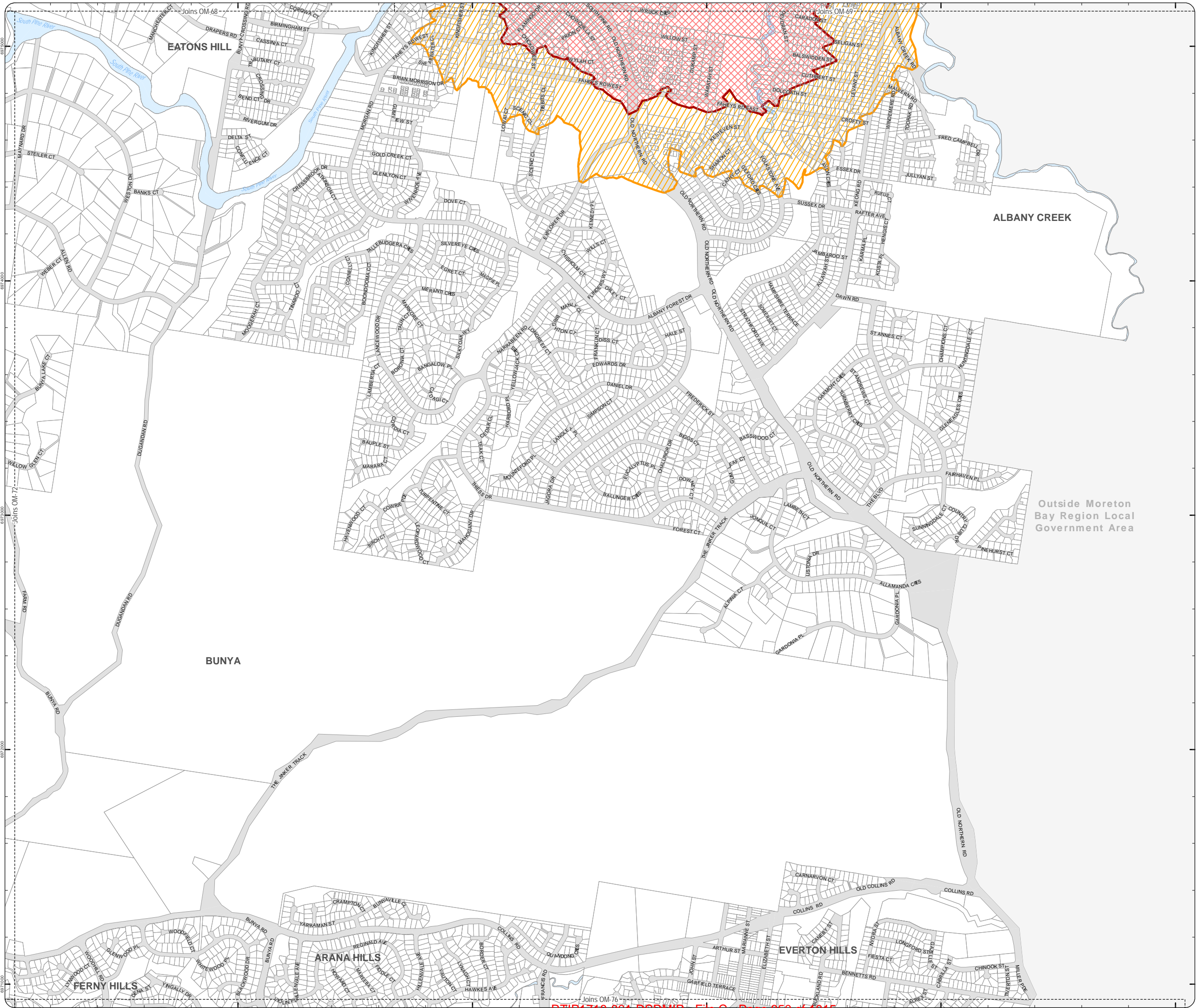
SCALE (A3): 1:15,000
DCDB Version: April 2016
Projection: Map Grid of Australia, Zone 56
Horizontal Datum: Geocentric Datum of Australia 1994

DISCLAIMER: Some of the information shown in this document has been provided to Council from external third parties. Council makes no representation and gives no warranty about the accuracy, reliability, completeness or suitability for any particular purpose of the information. Persons should not rely on the information shown in this document to make any decision with financial or legal implications and should instead rely on their own enquiries. To the full extent that it is able to do so in law, Council disclaims all liability (including liability in negligence) for all costs, losses and damages (including indirect and consequential costs, losses and damages) caused by or arising from anyone using or relying on the information shown in this document for any purpose whatsoever.
© Copyright Moreton Bay Regional Council 2017

DCDB (Version Apr 2016) is reproduced with the permission of the State of Queensland



**OM-73 WDC
Overlay Map**



**PLANNING SCHEME
OVERLAY MAP -
WALKING DISTANCE (CENTRE)**

- Property boundaries
- Centre precinct walking distance 400m
- Centre precinct walking distance 800m

Please read the following notes about this map:

This overlay map only affects you if your property is identified within 400m or 800m walking distance of a centre, and you wish to develop (e.g. build or extend, change use, subdivide).

This map shows land within 400m and 800m walking distance of district centres or higher order centres such as Caboolture, Morayfield, Strathpine, North Lakes, Redcliffe and Kippa-Ring.

Where land is identified on this map, alternative levels of assessment (type of application) and car parking requirements may apply to development.

Refer to relevant table of assessment, zone code, local plan code and/or development codes for requirements associated with this overlay map.

For further information regarding this overlay map, please refer to the Overlay information sheet on Council's website (www.moretonbay.qld.gov.au/mbrplanningscheme) or contact council on 3205 0555.

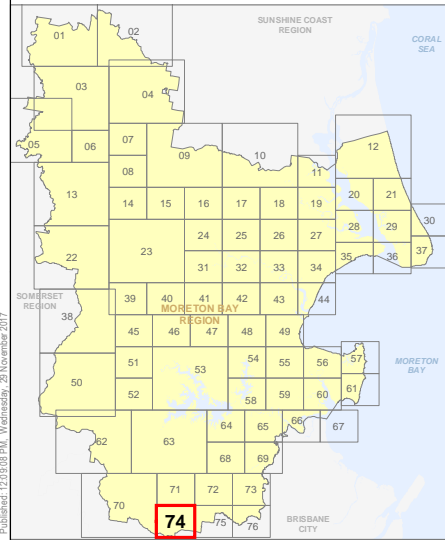
**For State Approval -
Major Amendment 1 - December 2017**



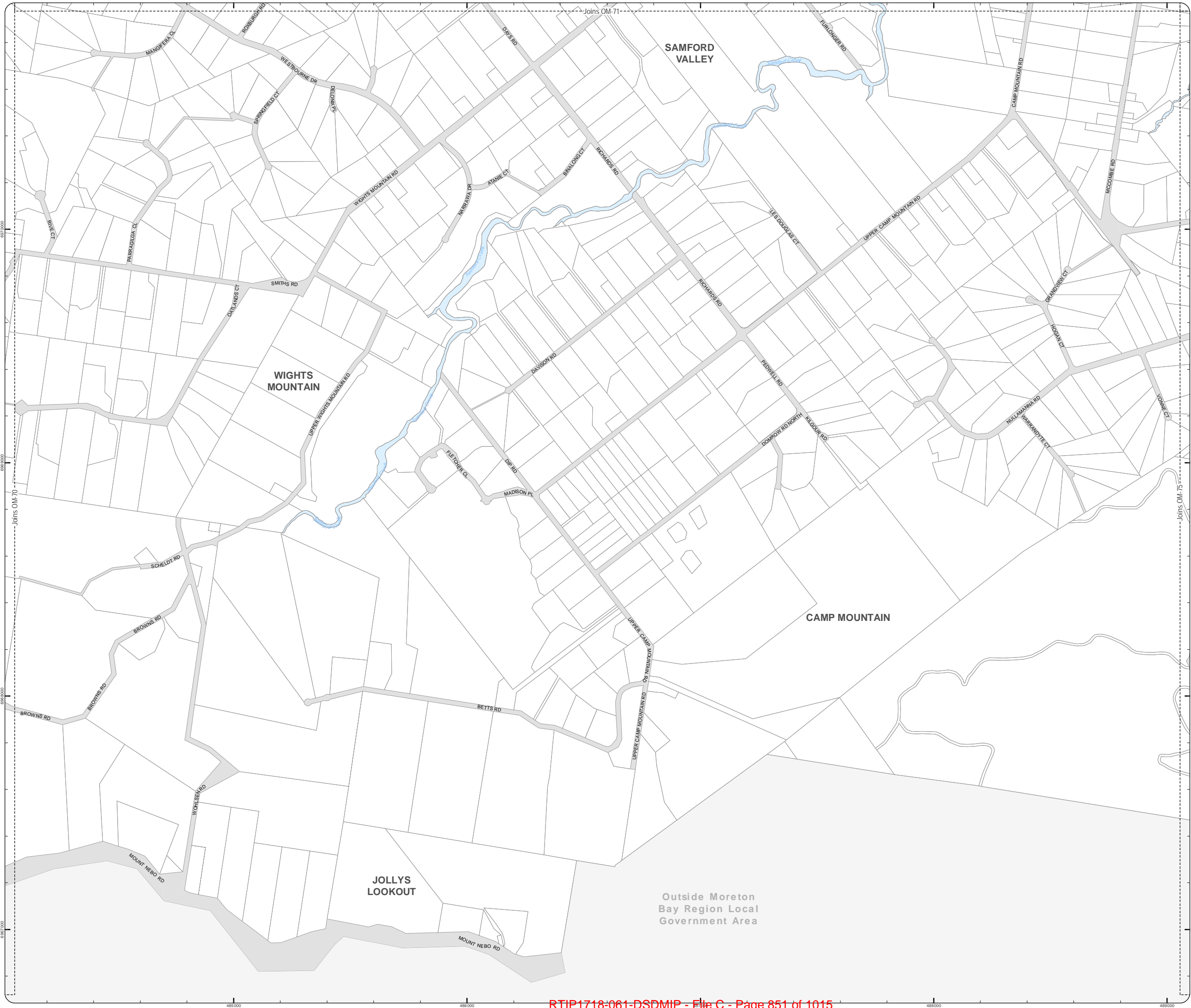
SCALE (A3): 1:15,000
 DCDB Version: April 2016
 Projection: Map Grid of Australia, Zone 56
 Horizontal Datum: Geocentric Datum of Australia 1994

DISCLAIMER: Some of the information shown in this document has been provided to Council from external third parties. Council makes no representation and gives no warranty about the accuracy, reliability, completeness or suitability for any particular purpose of the information. Persons should not rely on the information shown in this document to make any decision with financial or legal implications and should instead rely on their own enquiries. To the full extent that it is able to do so in law, Council disclaims all liability (including liability in negligence) for all costs, losses and damages (including indirect and consequential costs, losses and damages) caused by or arising from anyone using or relying on the information shown in this document for any purpose whatsoever.
 © Copyright Moreton Bay Regional Council 2017

DCDB (Version Apr 2016) is reproduced with the permission of the State of Queensland



**OM-74 WDC
Overlay Map**



**PLANNING SCHEME
OVERLAY MAP -
WALKING DISTANCE (CENTRE)**

- Property boundaries
- Centre precinct walking distance 400m
- Centre precinct walking distance 800m

Please read the following notes about this map:

This overlay map only affects you if your property is identified within 400m or 800m walking distance of a centre, and you wish to develop (e.g. build or extend, change use, subdivide).

This map shows land within 400m and 800m walking distance of district centres or higher order centres such as Caboolture, Morayfield, Strathpine, North Lakes, Redcliffe and Kippa-Ring.

Where land is identified on this map, alternative levels of assessment (type of application) and car parking requirements may apply to development.

Refer to relevant table of assessment, zone code, local plan code and/or development codes for requirements associated with this overlay map.

For further information regarding this overlay map, please refer to the Overlay information sheet on Council's website (www.moretonbay.qld.gov.au/mbrplanningscheme) or contact council on 3205 0555.

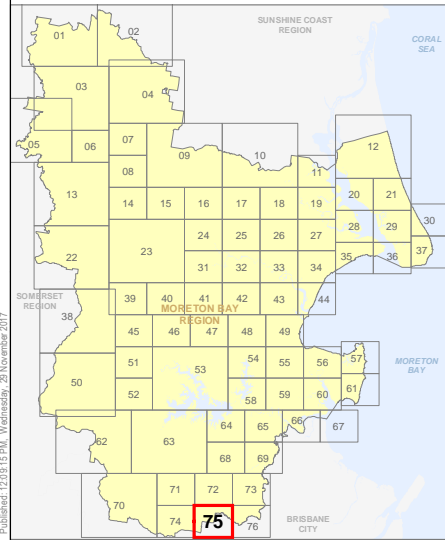
**For State Approval -
Major Amendment 1 - December 2017**



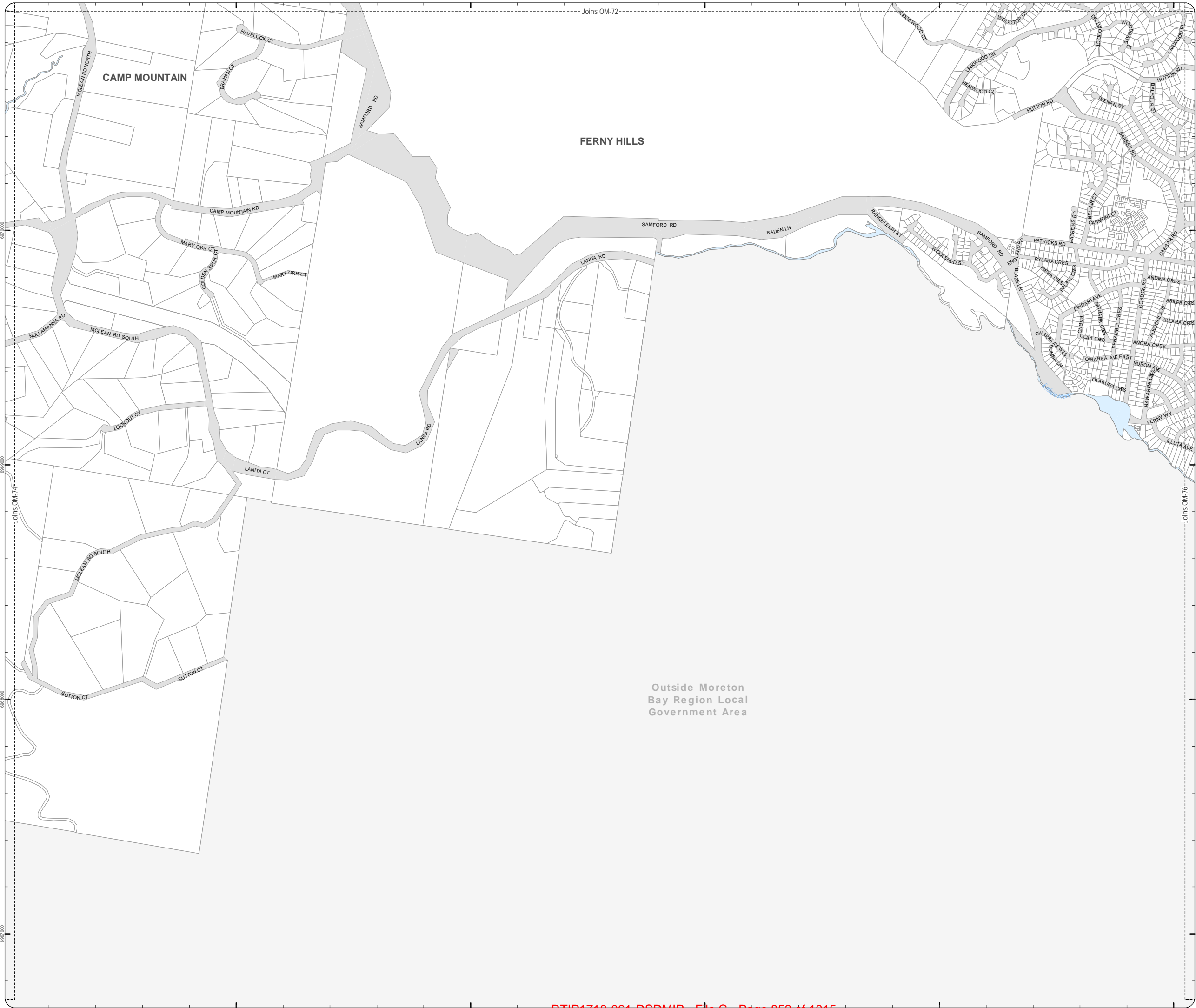
SCALE (A3): 1:15,000
 DCDB Version: April 2016
 Projection: Map Grid of Australia, Zone 56
 Horizontal Datum: Geocentric Datum of Australia 1994

DISCLAIMER: Some of the information shown in this document has been provided to Council from external third parties. Council makes no representation and gives no warranty about the accuracy, reliability, completeness or suitability for any particular purpose of the information. Persons should not rely on the information shown in this document to make any decision with financial or legal implications and should instead rely on their own enquiries. To the full extent that it is able to do so in law, Council disclaims all liability (including liability in negligence) for all costs, losses and damages (including indirect and consequential costs, losses and damages) caused by or arising from anyone using or relying on the information shown in this document for any purpose whatsoever.
 © Copyright Moreton Bay Regional Council 2017

DCDB (Version Apr 2016) is reproduced with the permission of the State of Queensland



**OM-75 WDC
Overlay Map**



Outside Moreton
Bay Region Local
Government Area

**PLANNING SCHEME
OVERLAY MAP -
WALKING DISTANCE (CENTRE)**

- Property boundaries
- Centre precinct walking distance 400m
- Centre precinct walking distance 800m

Please read the following notes about this map:

This overlay map only affects you if your property is identified within 400m or 800m walking distance of a centre, and you wish to develop (e.g. build or extend, change use, subdivide).

This map shows land within 400m and 800m walking distance of district centres or higher order centres such as Caboolture, Morayfield, Strathpine, North Lakes, Redcliffe and Kippa-Ring.

Where land is identified on this map, alternative levels of assessment (type of application) and car parking requirements may apply to development.

Refer to relevant table of assessment, zone code, local plan code and/or development codes for requirements associated with this overlay map.

For further information regarding this overlay map, please refer to the Overlay information sheet on Council's website (www.moretonbay.qld.gov.au/mbrplanningscheme) or contact council on 3205 0555.

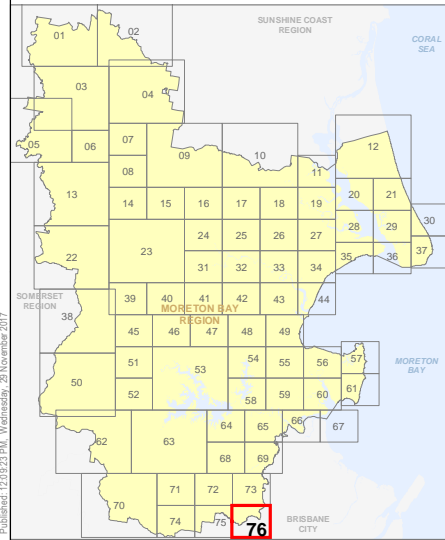
**For State Approval -
Major Amendment 1 - December 2017**



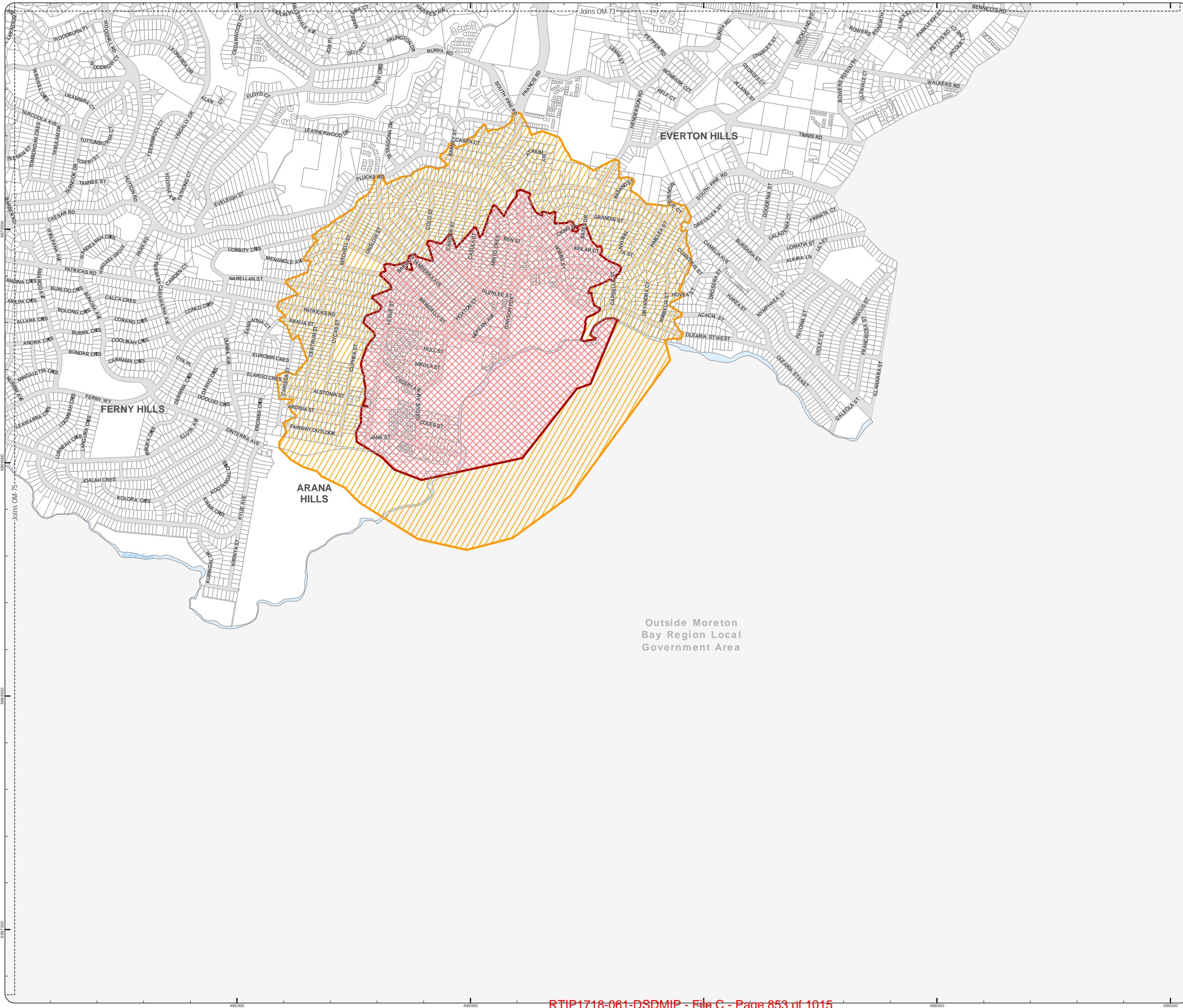
SCALE (A3): 1:15,000
 DCDB Version: April 2016
 Projection: Map Grid of Australia, Zone 56
 Horizontal Datum: Geocentric Datum of Australia 1994

DISCLAIMER: Some of the information shown in this document has been provided to Council from external third parties. Council makes no representation and gives no warranty about the accuracy, reliability, completeness or suitability for any particular purpose of the information. Persons should not rely on the information shown in this document to make any decision with financial or legal implications and should instead rely on their own enquiries. To the full extent that it is able to do so in law, Council disclaims all liability (including liability in negligence) for all costs, losses and damages (including indirect and consequential costs, losses and damages) caused by or arising from anyone using or relying on the information shown in this document for any purpose whatsoever.
 © Copyright Moreton Bay Regional Council 2017

DCDB (Version Apr 2016) is reproduced with the permission of the State of Queensland



**OM-76 WDC
Overlay Map**



Outside Moreton Bay Region Local Government Area

Z:\Map Data\GIS\Planning\Division\01 Planning Scheme\03 Major Amendment\1_2017\02 Mapping\02 State_Dec2017\MXD\COM_Walking_Distance_Centres.mxd

**PLANNING SCHEME
OVERLAY MAP -
WALKING DISTANCE (TRAIN STATION)**

- Property boundaries
- Train station walking distance 400m
- Train station walking distance 800m

Please read the following notes about this map:

This overlay map only affects you if your property is identified within 400m or 800m walking distance of a train station, and you wish to develop (e.g. build, extend or change use).

This map shows land within 400m and 800m walking distance of train stations.

Where land is identified on this map, alternative levels of assessment (type of application) may apply to development.

This overlay map assists with interpreting tables of assessment and applying development requirements throughout the planning scheme.

Refer to relevant table of assessment, zone code, local plan code and/or development codes for requirements associated with this overlay map.

For further information regarding this overlay please refer to the relevant information sheet on Council's planning scheme website (www.moretonbay.qld.gov.au/mbrplanningscheme) or contact Council on 3205 0555.

**For State Approval -
Major Amendment 1 - December 2017**

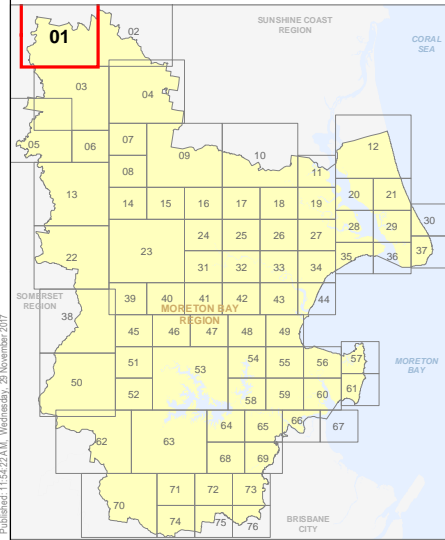
0 400 800 1,200 Metres

SCALE (A3): 1:30,000

DCDB Version: April 2016
Projection: Map Grid of Australia, Zone 56
Horizontal Datum: Geocentric Datum of Australia 1994

DISCLAIMER: Some of the information shown in this document has been provided to Council from external third parties. Council makes no representation and gives no warranty about the accuracy, reliability, completeness or suitability for any particular purpose of the information. Persons should not rely on the information shown in this document to make any decision with financial or legal implications and should instead rely on their own enquiries. To the full extent that it is able to do so in law, Council disclaims all liability (including liability in negligence) for all costs, losses and damages (including indirect and consequential costs, losses and damages) caused by or arising from anyone using or relying on the information shown in this document for any purpose whatsoever.
© Copyright Moreton Bay Regional Council 2017

DCDB (Version Apr 2016) is reproduced with the permission of the State of Queensland



**OM-1 WDTS
Overlay Map**



**PLANNING SCHEME
OVERLAY MAP -
WALKING DISTANCE (TRAIN STATION)**

- Property boundaries
- Train station walking distance 400m
- Train station walking distance 800m

Please read the following notes about this map:

This overlay map only affects you if your property is identified within 400m or 800m walking distance of a train station, and you wish to develop (e.g. build, extend or change use).

This map shows land within 400m and 800m walking distance of train stations.

Where land is identified on this map, alternative levels of assessment (type of application) may apply to development.

This overlay map assists with interpreting tables of assessment and applying development requirements throughout the planning scheme.

Refer to relevant table of assessment, zone code, local plan code and/or development codes for requirements associated with this overlay map.

For further information regarding this overlay please refer to the relevant information sheet on Council's planning scheme website (www.moretonbay.qld.gov.au/mbr/planningscheme) or contact Council on 3205 0555.

**For State Approval -
Major Amendment 1 - December 2017**

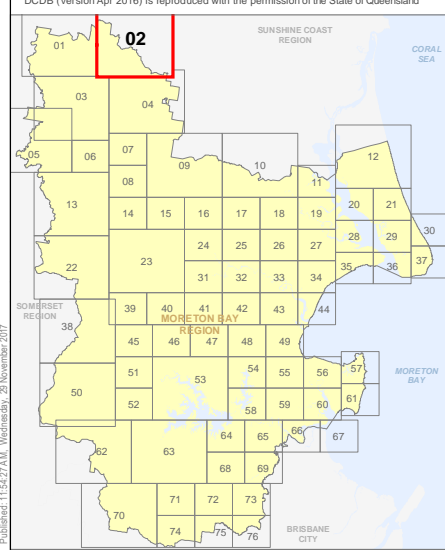
0 400 800 1,200 Metres

SCALE (A3): 1:30,000

DCDB Version: April 2016
Projection: Map Grid of Australia, Zone 56
Horizontal Datum: Geocentric Datum of Australia 1994

DISCLAIMER: Some of the information shown in this document has been provided to Council from external third parties. Council makes no representation and gives no warranty about the accuracy, reliability, completeness or suitability for any particular purpose of the information. Persons should not rely on the information shown in this document to make any decision with financial or legal implications and should instead rely on their own enquiries. To the full extent that it is able to do so in law, Council disclaims all liability (including liability in negligence) for all costs, losses and damages (including indirect and consequential costs, losses and damages) caused by or arising from anyone using or relying on the information shown in this document for any purpose whatsoever.
© Copyright Moreton Bay Regional Council 2017

DCDB (Version Apr 2016) is reproduced with the permission of the State of Queensland



**OM-2 WDTS
Overlay Map**



**PLANNING SCHEME
OVERLAY MAP -
WALKING DISTANCE (TRAIN STATION)**

- Property boundaries
- Train station walking distance 400m
- Train station walking distance 800m

Please read the following notes about this map:

This overlay map only affects you if your property is identified within 400m or 800m walking distance of a train station, and you wish to develop (e.g. build, extend or change use).

This map shows land within 400m and 800m walking distance of train stations.

Where land is identified on this map, alternative levels of assessment (type of application) may apply to development.

This overlay map assists with interpreting tables of assessment and applying development requirements throughout the planning scheme.

Refer to relevant table of assessment, zone code, local plan code and/or development codes for requirements associated with this overlay map.

For further information regarding this overlay please refer to the relevant information sheet on Council's planning scheme website (www.moretonbay.qld.gov.au/mbrplanningscheme) or contact Council on 3205 0555.

**For State Approval -
Major Amendment 1 - December 2017**



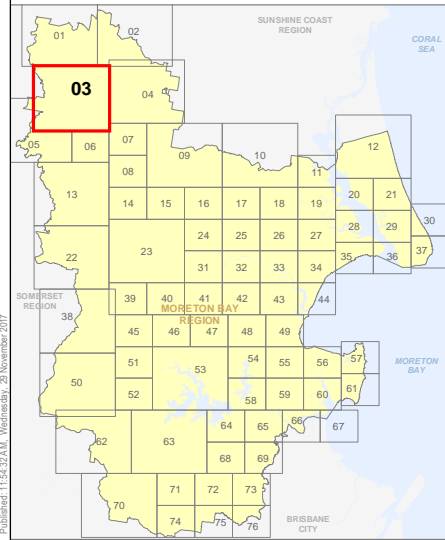
SCALE (A3): 1:30,000

DCDB Version: April 2016
Projection: Map Grid of Australia, Zone 56
Horizontal Datum: Geocentric Datum of Australia 1994

DISCLAIMER: Some of the information shown in this document has been provided to Council from external third parties. Council makes no representation and gives no warranty about the accuracy, reliability, completeness or suitability for any particular purpose of the information. Persons should not rely on the information shown in this document to make any decision with financial or legal implications and should instead rely on their own enquiries. To the full extent that it is able to do so in law, Council disclaims all liability (including liability in negligence) for all costs, losses and damages (including indirect and consequential costs, losses and damages) caused by or arising from anyone using or relying on the information shown in this document for any purpose whatsoever.

© Copyright Moreton Bay Regional Council 2017

DCDB (Version Apr 2016) is reproduced with the permission of the State of Queensland



**OM-3 WDTS
Overlay Map**



Z:\Map Data\GIS\Planning Division\01 Planning Scheme\03 Major Amendment 1_2017\02 Mapping\02 State_Dec2017\MXD\OM_Walking_Distance_TrainStation.mxd

**PLANNING SCHEME
OVERLAY MAP -
WALKING DISTANCE (TRAIN STATION)**

- Property boundaries
- Train station walking distance 400m
- Train station walking distance 800m

Please read the following notes about this map:

This overlay map only affects you if your property is identified within 400m or 800m walking distance of a train station, and you wish to develop (e.g. build, extend or change use).

This map shows land within 400m and 800m walking distance of train stations.

Where land is identified on this map, alternative levels of assessment (type of application) may apply to development.

This overlay map assists with interpreting tables of assessment and applying development requirements throughout the planning scheme.

Refer to relevant table of assessment, zone code, local plan code and/or development codes for requirements associated with this overlay map.

For further information regarding this overlay please refer to the relevant information sheet on Council's planning scheme website (www.moretonbay.qld.gov.au/mbrplanningscheme) or contact Council on 3205 0555.

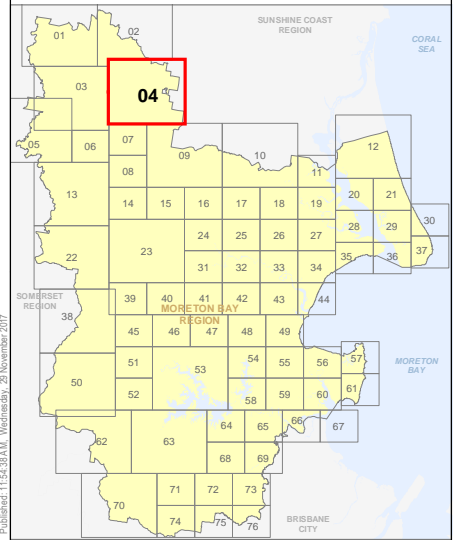
**For State Approval -
Major Amendment 1 - December 2017**



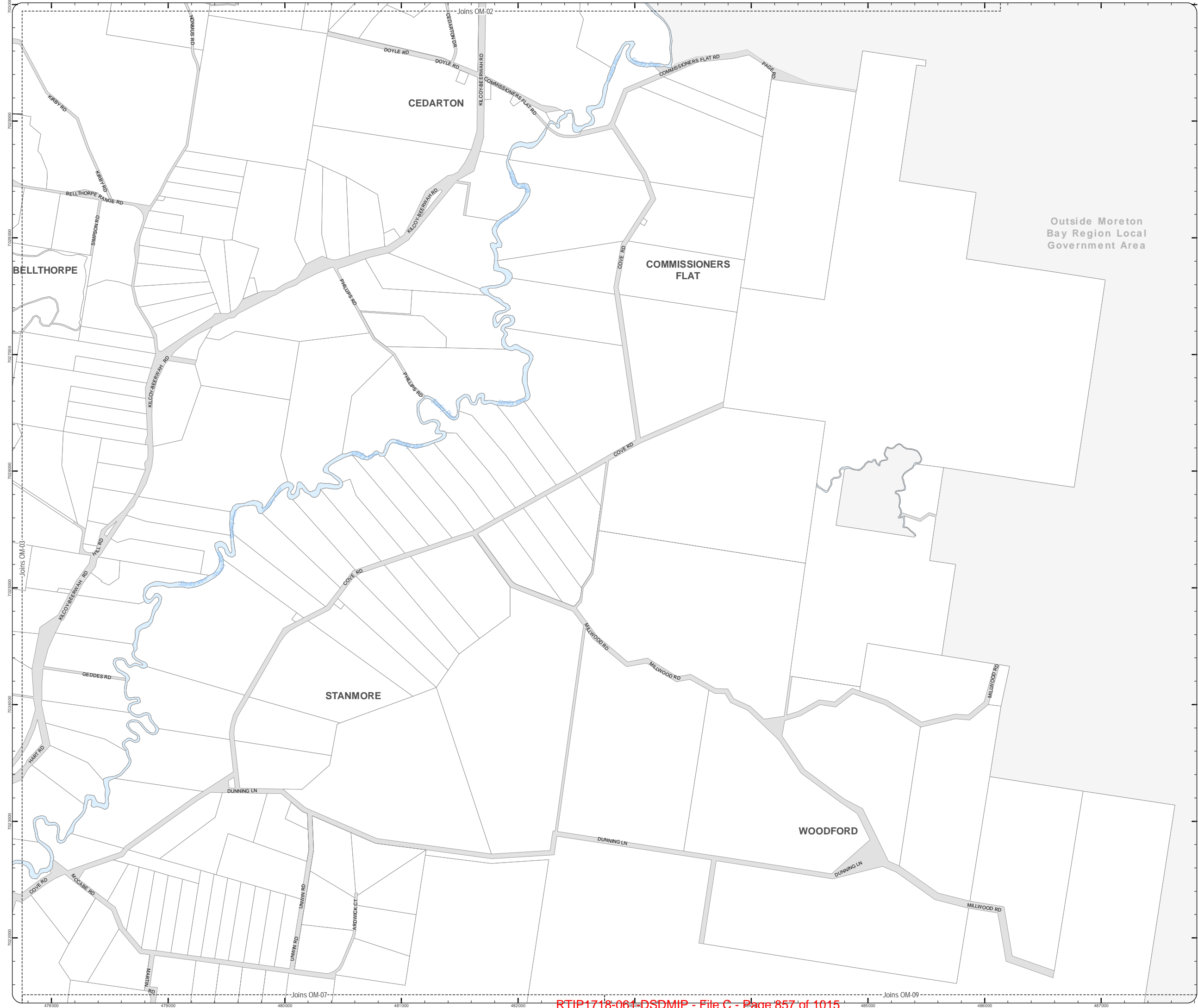
SCALE (A3): 1:30,000
 DCDB Version: April 2016
 Projection: Map Grid of Australia, Zone 56
 Horizontal Datum: Geocentric Datum of Australia 1994

DISCLAIMER: Some of the information shown in this document has been provided to Council from external third parties. Council makes no representation and gives no warranty about the accuracy, reliability, completeness or suitability for any particular purpose of the information. Persons should not rely on the information shown in this document to make any decision with financial or legal implications and should instead rely on their own enquiries. To the full extent that it is able to do so in law, Council disclaims all liability (including liability in negligence) for all costs, losses and damages (including indirect and consequential costs, losses and damages) caused by or arising from anyone using or relying on the information shown in this document for any purpose whatsoever. © Copyright Moreton Bay Regional Council 2017

DCDB (Version Apr 2016) is reproduced with the permission of the State of Queensland



**OM-4 WDTS
Overlay Map**



**PLANNING SCHEME
OVERLAY MAP -
WALKING DISTANCE (TRAIN STATION)**

- Property boundaries
- Train station walking distance 400m
- Train station walking distance 800m

Please read the following notes about this map:

This overlay map only affects you if your property is identified within 400m or 800m walking distance of a train station, and you wish to develop (e.g. build, extend or change use).

This map shows land within 400m and 800m walking distance of train stations.

Where land is identified on this map, alternative levels of assessment (type of application) may apply to development.

This overlay map assists with interpreting tables of assessment and applying development requirements throughout the planning scheme.

Refer to relevant table of assessment, zone code, local plan code and/or development codes for requirements associated with this overlay map.

For further information regarding this overlay please refer to the relevant information sheet on Council's planning scheme website (www.moretonbay.qld.gov.au/mbrplanningscheme) or contact Council on 3205 0555.

**For State Approval -
Major Amendment 1 - December 2017**

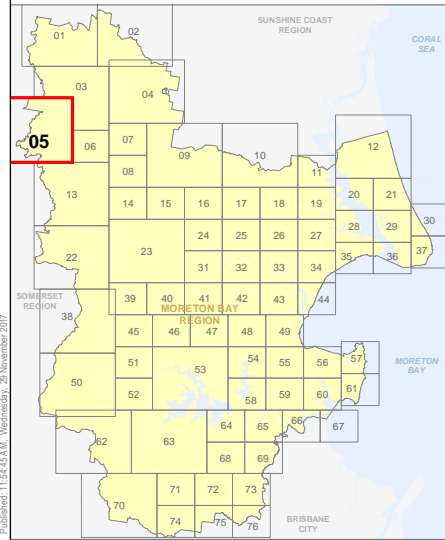


SCALE (A3): 1:30,000

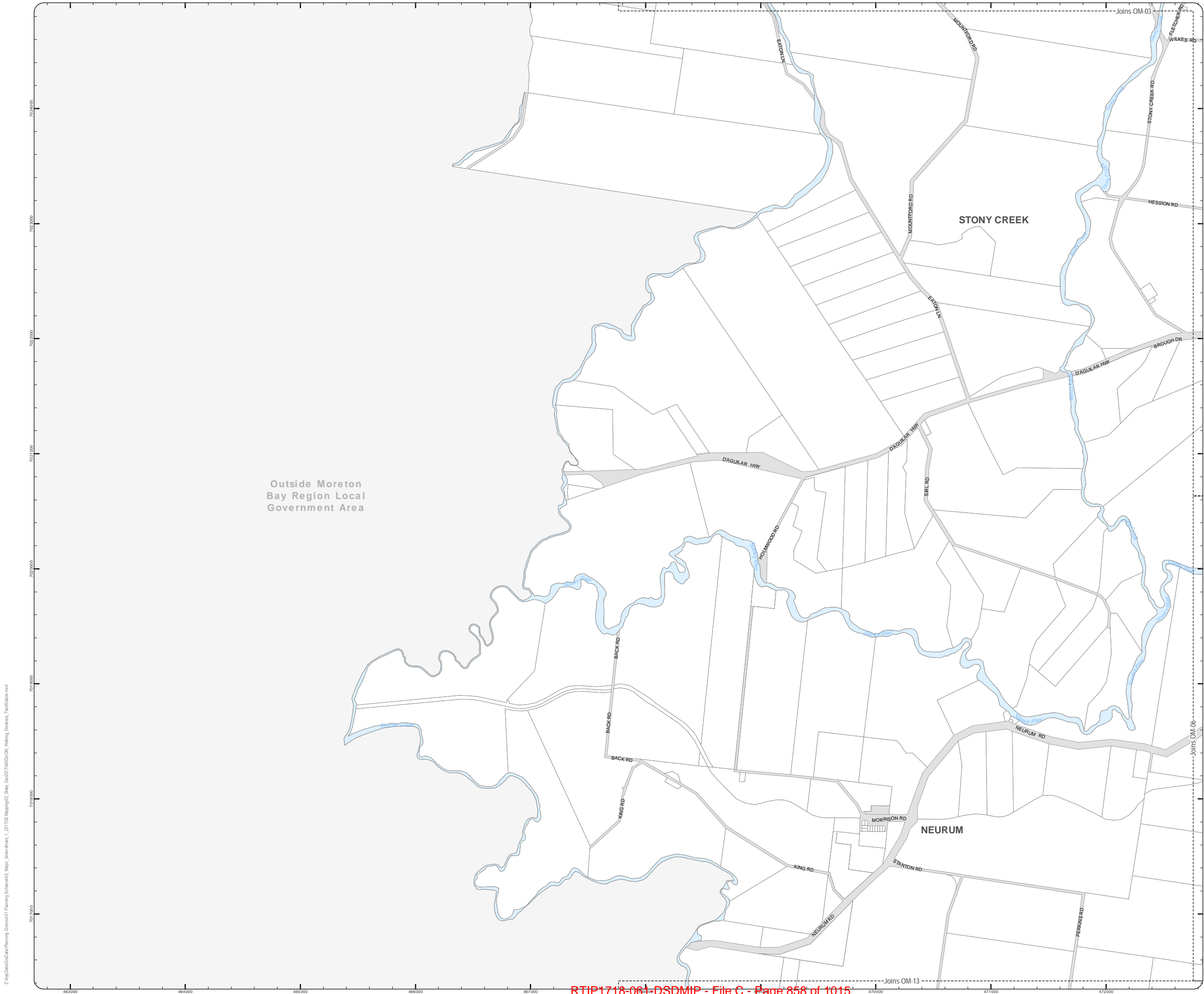
DCDB Version: April 2016
Projection: Map Grid of Australia, Zone 56
Horizontal Datum: Geocentric Datum of Australia 1994

DISCLAIMER: Some of the information shown in this document has been provided to Council from external third parties. Council makes no representation and gives no warranty about the accuracy, reliability, completeness or suitability for any particular purpose of the information. Persons should not rely on the information shown in this document to make any decision with financial or legal implications and should instead rely on their own enquiries. To the full extent that it is able to do so in law, Council disclaims all liability (including liability in negligence) for all costs, losses and damages (including indirect and consequential costs, losses and damages) caused by or arising from anyone using or relying on the information shown in this document for any purpose whatsoever.
© Copyright Moreton Bay Regional Council 2017

DCDB (Version Apr 2016) is reproduced with the permission of the State of Queensland



**OM-5 WDTS
Overlay Map**



Z:\Map Data\GIS\Planning Division\01 Planning Scheme\03_Major_Amendment_1_2017\02 Mapping\02_State_Dec2017\MXD\01_Walking_Distance_TrainStation.mxd

**PLANNING SCHEME
OVERLAY MAP -
WALKING DISTANCE (TRAIN STATION)**

- Property boundaries
- Train station walking distance 400m
- Train station walking distance 800m

Please read the following notes about this map:

This overlay map only affects you if your property is identified within 400m or 800m walking distance of a train station, and you wish to develop (e.g. build, extend or change use).

This map shows land within 400m and 800m walking distance of train stations.

Where land is identified on this map, alternative levels of assessment (type of application) may apply to development.

This overlay map assists with interpreting tables of assessment and applying development requirements throughout the planning scheme.

Refer to relevant table of assessment, zone code, local plan code and/or development codes for requirements associated with this overlay map.

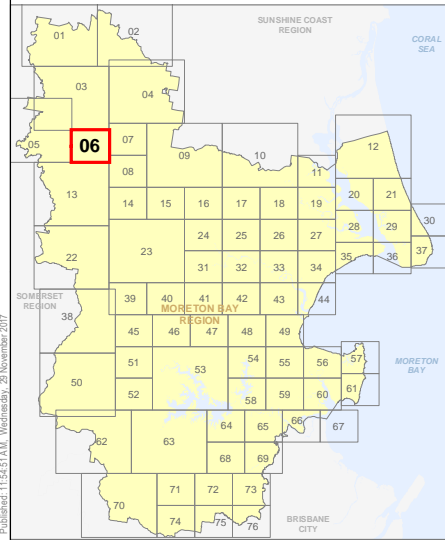
For further information regarding this overlay please refer to the relevant information sheet on Council's planning scheme website (www.moretonbay.qld.gov.au/mbrplanningscheme) or contact Council on 3205 0555.

**For State Approval -
Major Amendment 1 - December 2017**

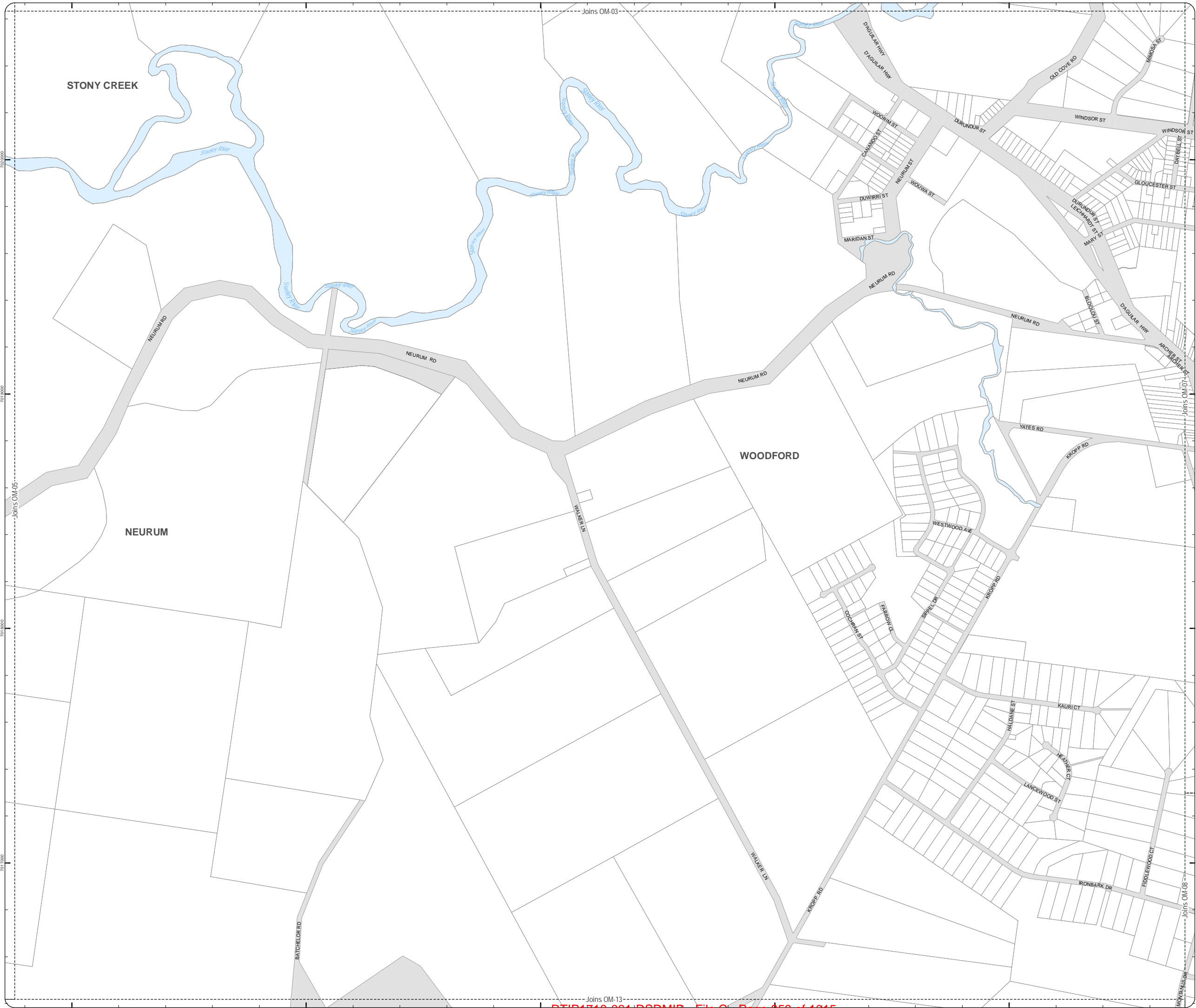


SCALE (A3): 1:15,000
 DCDB Version: April 2016
 Projection: Map Grid of Australia, Zone 56
 Horizontal Datum: Geocentric Datum of Australia 1994

DISCLAIMER: Some of the information shown in this document has been provided to Council from external third parties. Council makes no representation and gives no warranty about the accuracy, reliability, completeness or suitability for any particular purpose of the information. Persons should not rely on the information shown in this document to make any decision with financial or legal implications and should instead rely on their own enquiries. To the full extent that it is able to do so in law, Council disclaims all liability (including liability in negligence) for all costs, losses and damages (including indirect and consequential costs, losses and damages) caused by or arising from anyone using or relying on the information shown in this document for any purpose whatsoever.
 © Copyright Moreton Bay Regional Council 2017
 DCDB (Version Apr 2016) is reproduced with the permission of the State of Queensland



**OM-6 WDTS
Overlay Map**



**PLANNING SCHEME
OVERLAY MAP -
WALKING DISTANCE (TRAIN STATION)**

- Property boundaries
- Train station walking distance 400m
- Train station walking distance 800m

Please read the following notes about this map:

This overlay map only affects you if your property is identified within 400m or 800m walking distance of a train station, and you wish to develop (e.g. build, extend or change use).

This map shows land within 400m and 800m walking distance of train stations.

Where land is identified on this map, alternative levels of assessment (type of application) may apply to development.

This overlay map assists with interpreting tables of assessment and applying development requirements throughout the planning scheme.

Refer to relevant table of assessment, zone code, local plan code and/or development codes for requirements associated with this overlay map.

For further information regarding this overlay please refer to the relevant information sheet on Council's planning scheme website (www.moretonbay.qld.gov.au/mbrplanningscheme) or contact Council on 3205 0555.

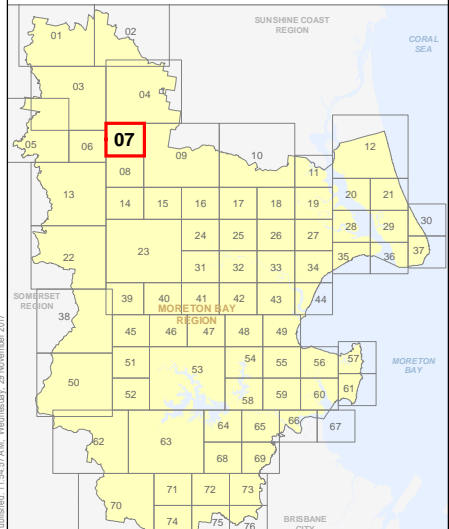
**For State Approval -
Major Amendment 1 - December 2017**

0 200 400 600 Metres

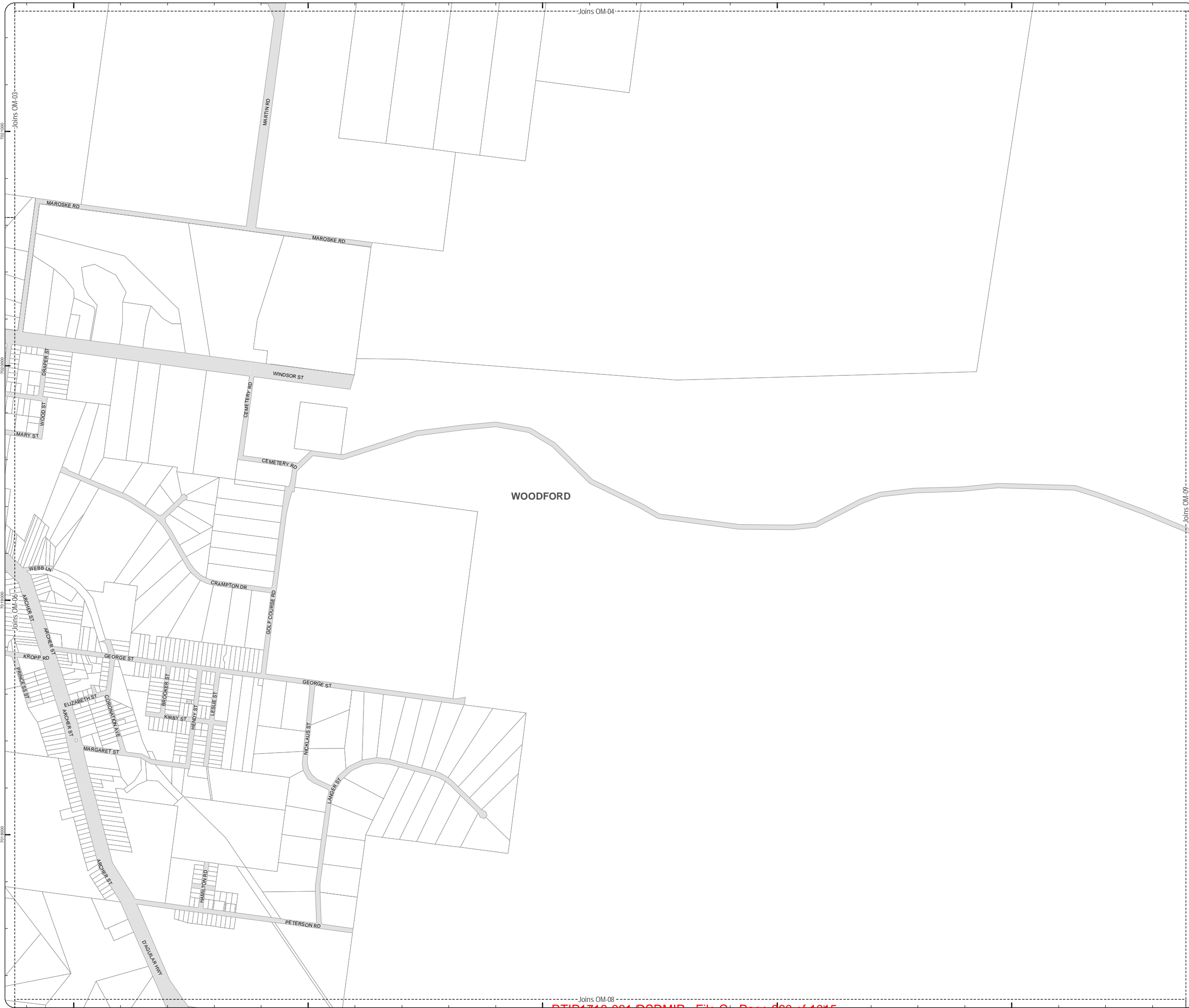
SCALE (A3): 1:15,000
 DCDB Version: April 2016
 Projection: Map Grid of Australia, Zone 56
 Horizontal Datum: Geocentric Datum of Australia 1994

DISCLAIMER: Some of the information shown in this document has been provided to Council from external third parties. Council makes no representation and gives no warranty about the accuracy, reliability, completeness or suitability for any particular purpose of the information. Persons should not rely on the information shown in this document to make any decision with financial or legal implications and should instead rely on their own enquiries. To the full extent that it is able to do so in law, Council disclaims all liability (including liability in negligence) for all costs, losses and damages (including indirect and consequential costs, losses and damages) caused by or arising from anyone using or relying on the information shown in this document for any purpose whatsoever.
 © Copyright Moreton Bay Regional Council 2017

DCDB (Version Apr 2016) is reproduced with the permission of the State of Queensland



**OM-7 WDTS
Overlay Map**



**PLANNING SCHEME
OVERLAY MAP -
WALKING DISTANCE (TRAIN STATION)**

- Property boundaries
- Train station walking distance 400m
- Train station walking distance 800m

Please read the following notes about this map:

This overlay map only affects you if your property is identified within 400m or 800m walking distance of a train station, and you wish to develop (e.g. build, extend or change use).

This map shows land within 400m and 800m walking distance of train stations.

Where land is identified on this map, alternative levels of assessment (type of application) may apply to development.

This overlay map assists with interpreting tables of assessment and applying development requirements throughout the planning scheme.

Refer to relevant table of assessment, zone code, local plan code and/or development codes for requirements associated with this overlay map.

For further information regarding this overlay please refer to the relevant information sheet on Council's planning scheme website (www.moretonbay.qld.gov.au/mbrplanningscheme) or contact Council on 3205 0555.

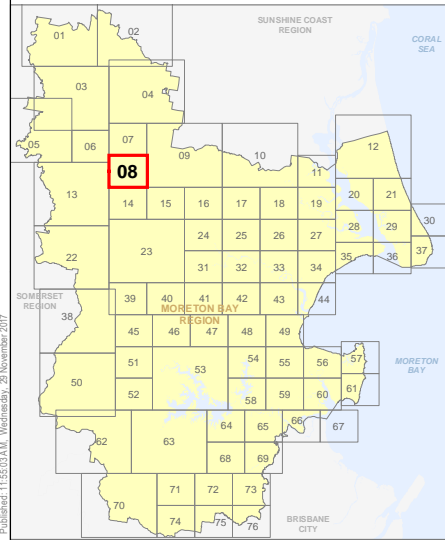
**For State Approval -
Major Amendment 1 - December 2017**



SCALE (A3): 1:15,000
 DCDB Version: April 2016
 Projection: Map Grid of Australia, Zone 56
 Horizontal Datum: Geocentric Datum of Australia 1994

DISCLAIMER: Some of the information shown in this document has been provided to Council from external third parties. Council makes no representation and gives no warranty about the accuracy, reliability, completeness or suitability for any particular purpose of the information. Persons should not rely on the information shown in this document to make any decision with financial or legal implications and should instead rely on their own enquiries. To the full extent that it is able to do so in law, Council disclaims all liability (including liability in negligence) for all costs, losses and damages (including indirect and consequential costs, losses and damages) caused by or arising from anyone using or relying on the information shown in this document for any purpose whatsoever.
 © Copyright Moreton Bay Regional Council 2017

DCDB (Version Apr 2016) is reproduced with the permission of the State of Queensland



**OM-8 WDTS
Overlay Map**



**PLANNING SCHEME
OVERLAY MAP -
WALKING DISTANCE (TRAIN STATION)**

- Property boundaries
- Train station walking distance 400m
- Train station walking distance 800m

Please read the following notes about this map:

This overlay map only affects you if your property is identified within 400m or 800m walking distance of a train station, and you wish to develop (e.g. build, extend or change use).

This map shows land within 400m and 800m walking distance of train stations.

Where land is identified on this map, alternative levels of assessment (type of application) may apply to development.

This overlay map assists with interpreting tables of assessment and applying development requirements throughout the planning scheme.

Refer to relevant table of assessment, zone code, local plan code and/or development codes for requirements associated with this overlay map.

For further information regarding this overlay please refer to the relevant information sheet on Council's planning scheme website (www.moretonbay.qld.gov.au/mbrplanningscheme) or contact Council on 3205 0555.

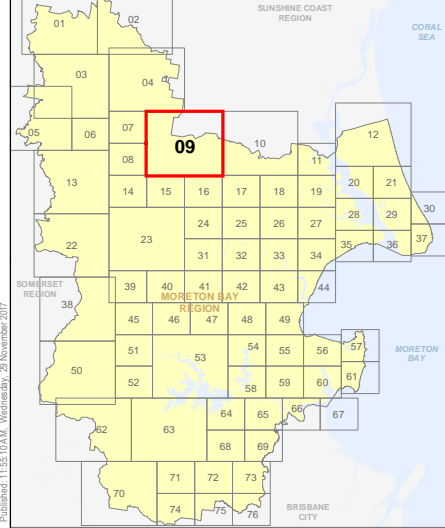
**For State Approval -
Major Amendment 1 - December 2017**



SCALE (A3): 1:30,000
 DCDB Version: April 2016
 Projection: Map Grid of Australia, Zone 56
 Horizontal Datum: Geocentric Datum of Australia 1994

DISCLAIMER: Some of the information shown in this document has been provided to Council from external third parties. Council makes no representation and gives no warranty about the accuracy, reliability, completeness or suitability for any particular purpose of the information. Persons should not rely on the information shown in this document to make any decision with financial or legal implications and should instead rely on their own enquiries. To the full extent that it is able to do so in law, Council disclaims all liability (including liability in negligence) for all costs, losses and damages (including indirect and consequential costs, losses and damages) caused by or arising from anyone using or relying on the information shown in this document for any purpose whatsoever.
 © Copyright Moreton Bay Regional Council 2017

DCDB (Version Apr 2016) is reproduced with the permission of the State of Queensland



**OM-9 WDTS
Overlay Map**



**PLANNING SCHEME
OVERLAY MAP -
WALKING DISTANCE (TRAIN STATION)**

- Property boundaries
- Train station walking distance 400m
- Train station walking distance 800m

Please read the following notes about this map:

This overlay map only affects you if your property is identified within 400m or 800m walking distance of a train station, and you wish to develop (e.g. build, extend or change use).

This map shows land within 400m and 800m walking distance of train stations.

Where land is identified on this map, alternative levels of assessment (type of application) may apply to development.

This overlay map assists with interpreting tables of assessment and applying development requirements throughout the planning scheme.

Refer to relevant table of assessment, zone code, local plan code and/or development codes for requirements associated with this overlay map.

For further information regarding this overlay please refer to the relevant information sheet on Council's planning scheme website (www.moretonbay.qld.gov.au/mbrplanningscheme) or contact Council on 3205 0555.

**For State Approval -
Major Amendment 1 - December 2017**

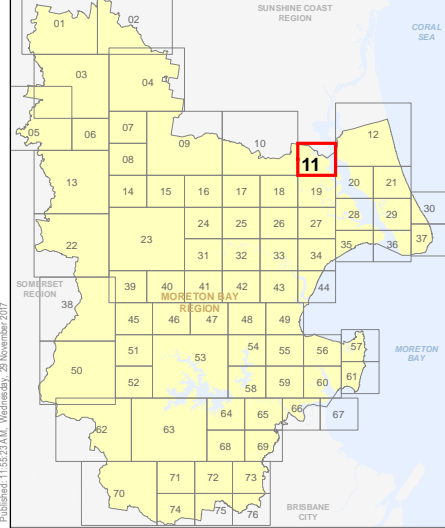
0 200 400 600 Metres

SCALE (A3): 1:15,000

DCDB Version: April 2016
Projection: Map Grid of Australia, Zone 56
Horizontal Datum: Geocentric Datum of Australia 1994

DISCLAIMER: Some of the information shown in this document has been provided to Council from external third parties. Council makes no representation and gives no warranty about the accuracy, reliability, completeness or suitability for any particular purpose of the information. Persons should not rely on the information shown in this document to make any decision with financial or legal implications and should instead rely on their own enquiries. To the full extent that it is able to do so in law, Council disclaims all liability (including liability in negligence) for all costs, losses and damages (including indirect and consequential costs, losses and damages) caused by or arising from anyone using or relying on the information shown in this document for any purpose whatsoever. © Copyright Moreton Bay Regional Council 2017

DCDB (Version Apr 2016) is reproduced with the permission of the State of Queensland



**OM-11 WDTS
Overlay Map**



**PLANNING SCHEME
OVERLAY MAP -
WALKING DISTANCE (TRAIN STATION)**

- Property boundaries
- Train station walking distance 400m
- Train station walking distance 800m

Please read the following notes about this map:

This overlay map only affects you if your property is identified within 400m or 800m walking distance of a train station, and you wish to develop (e.g. build, extend or change use).

This map shows land within 400m and 800m walking distance of train stations.

Where land is identified on this map, alternative levels of assessment (type of application) may apply to development.

This overlay map assists with interpreting tables of assessment and applying development requirements throughout the planning scheme.

Refer to relevant table of assessment, zone code, local plan code and/or development codes for requirements associated with this overlay map.

For further information regarding this overlay please refer to the relevant information sheet on Council's planning scheme website (www.moretonbay.qld.gov.au/mbrplanningscheme) or contact Council on 3205 0555.

**For State Approval -
Major Amendment 1 - December 2017**

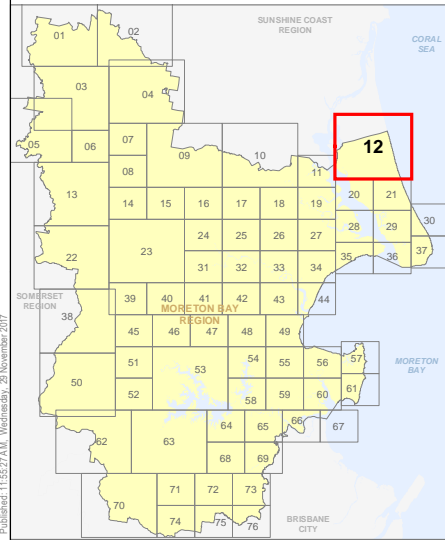


SCALE (A3): 1:30,000

DCDB Version: April 2016
Projection: Map Grid of Australia, Zone 56
Horizontal Datum: Geocentric Datum of Australia 1994

DISCLAIMER: Some of the information shown in this document has been provided to Council from external third parties. Council makes no representation and gives no warranty about the accuracy, reliability, completeness or suitability for any particular purpose of the information. Persons should not rely on the information shown in this document to make any decision with financial or legal implications and should instead rely on their own enquiries. To the full extent that it is able to do so in law, Council disclaims all liability (including liability in negligence) for all costs, losses and damages (including indirect and consequential costs, losses and damages) caused by or arising from anyone using or relying on the information shown in this document for any purpose whatsoever.
© Copyright Moreton Bay Regional Council 2017

DCDB (Version Apr 2016) is reproduced with the permission of the State of Queensland



**OM-12 WDTS
Overlay Map**



Z:\Map Data\GIS\Planning Division\01 Planning Scheme\03 Major Amendment_1_2017\02 Mapping\02 State_Dec2017\MXD\OM_Walking_Distance_TrainStation.mxd

**PLANNING SCHEME
OVERLAY MAP -
WALKING DISTANCE (TRAIN STATION)**

- Property boundaries
- Train station walking distance 400m
- Train station walking distance 800m

Please read the following notes about this map:

This overlay map only affects you if your property is identified within 400m or 800m walking distance of a train station, and you wish to develop (e.g. build, extend or change use).

This map shows land within 400m and 800m walking distance of train stations.

Where land is identified on this map, alternative levels of assessment (type of application) may apply to development.

This overlay map assists with interpreting tables of assessment and applying development requirements throughout the planning scheme.

Refer to relevant table of assessment, zone code, local plan code and/or development codes for requirements associated with this overlay map.

For further information regarding this overlay please refer to the relevant information sheet on Council's planning scheme website (www.moretonbay.qld.gov.au/mbrplanningscheme) or contact Council on 3205 0555.

**For State Approval -
Major Amendment 1 - December 2017**



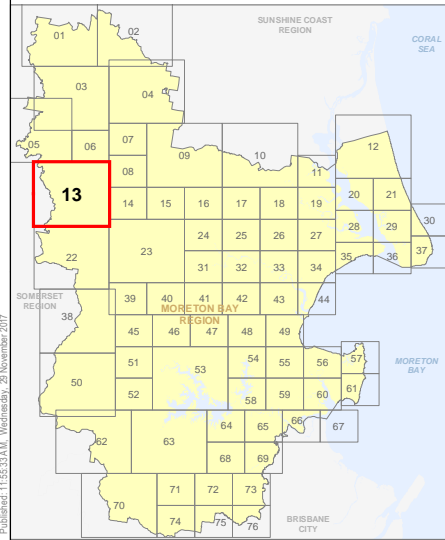
SCALE (A3): 1:30,000

DCDB Version: April 2016
Projection: Map Grid of Australia, Zone 56
Horizontal Datum: Geocentric Datum of Australia 1994

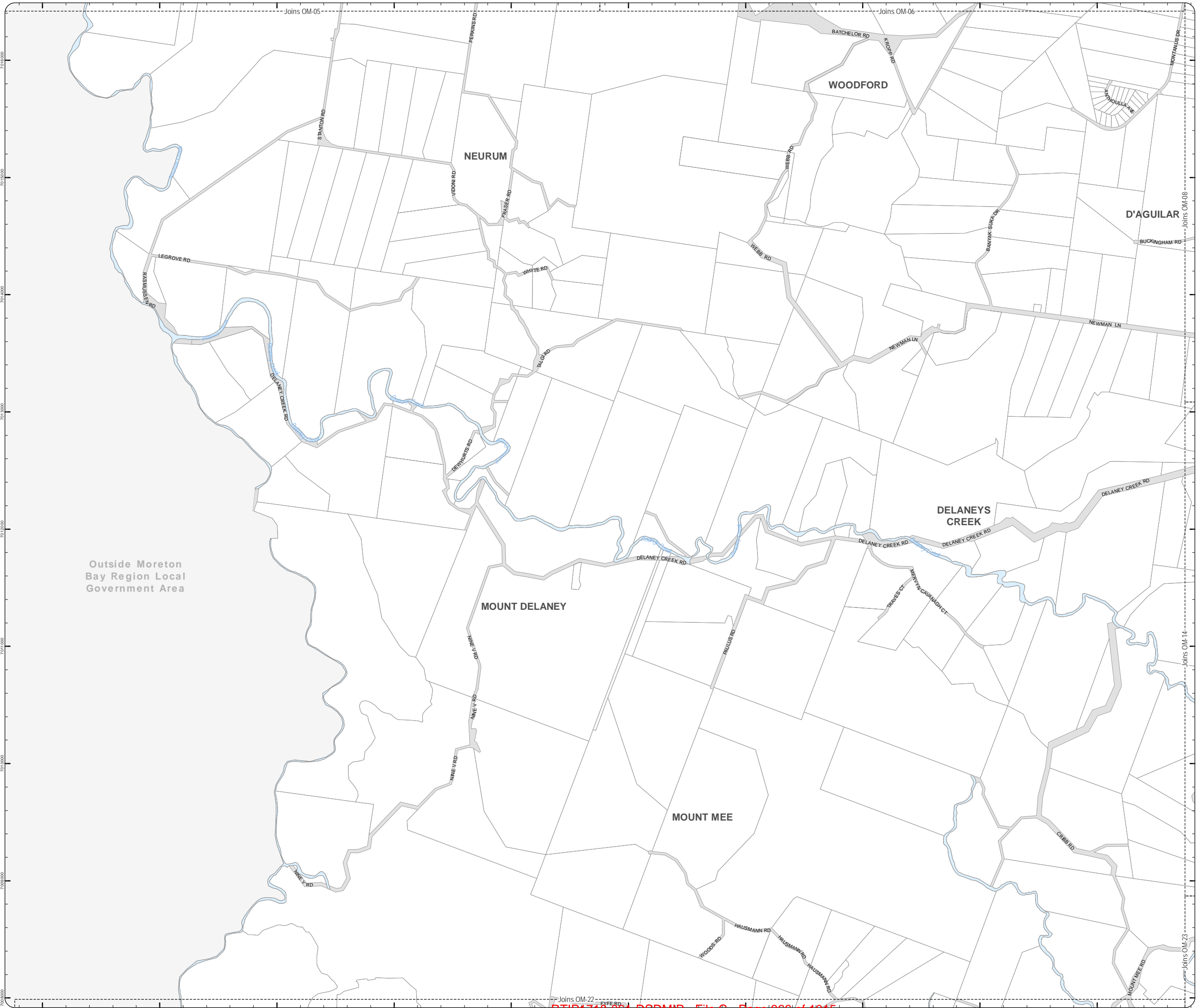
DISCLAIMER: Some of the information shown in this document has been provided to Council from external third parties. Council makes no representation and gives no warranty about the accuracy, reliability, completeness or suitability for any particular purpose of the information. Persons should not rely on the information shown in this document to make any decision with financial or legal implications and should instead rely on their own enquiries. To the full extent that it is able to do so in law, Council disclaims all liability (including liability in negligence) for all costs, losses and damages (including indirect and consequential costs, losses and damages) caused by or arising from anyone using or relying on the information shown in this document for any purpose whatsoever.

© Copyright Moreton Bay Regional Council 2017

DCDB (Version Apr 2016) is reproduced with the permission of the State of Queensland



**OM-13 WDTS
Overlay Map**



**PLANNING SCHEME
OVERLAY MAP -
WALKING DISTANCE (TRAIN STATION)**

- Property boundaries
- Train station walking distance 400m
- Train station walking distance 800m

Please read the following notes about this map:

This overlay map only affects you if your property is identified within 400m or 800m walking distance of a train station, and you wish to develop (e.g. build, extend or change use).

This map shows land within 400m and 800m walking distance of train stations.

Where land is identified on this map, alternative levels of assessment (type of application) may apply to development.

This overlay map assists with interpreting tables of assessment and applying development requirements throughout the planning scheme.

Refer to relevant table of assessment, zone code, local plan code and/or development codes for requirements associated with this overlay map.

For further information regarding this overlay please refer to the relevant information sheet on Council's planning scheme website (www.moretonbay.qld.gov.au/mbrplanningscheme) or contact Council on 3205 0555.

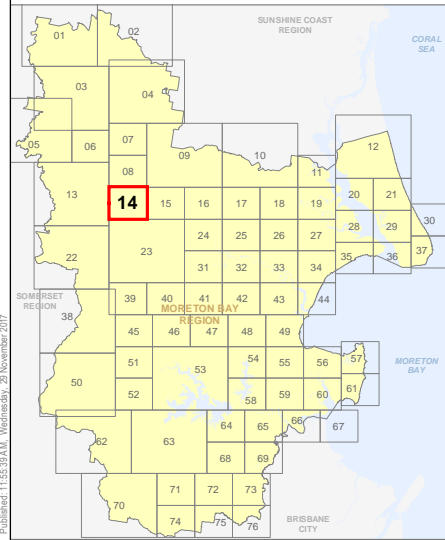
**For State Approval -
Major Amendment 1 - December 2017**



SCALE (A3): 1:15,000
 DCDB Version: April 2016
 Projection: Map Grid of Australia, Zone 56
 Horizontal Datum: Geocentric Datum of Australia 1994

DISCLAIMER: Some of the information shown in this document has been provided to Council from external third parties. Council makes no representation and gives no warranty about the accuracy, reliability, completeness or suitability for any particular purpose of the information. Persons should not rely on the information shown in this document to make any decision with financial or legal implications and should instead rely on their own enquiries. To the full extent that it is able to do so in law, Council disclaims all liability (including liability in negligence) for all costs, losses and damages (including indirect and consequential costs, losses and damages) caused by or arising from anyone using or relying on the information shown in this document for any purpose whatsoever.
 © Copyright Moreton Bay Regional Council 2017

DCDB (Version Apr 2016) is reproduced with the permission of the State of Queensland



**OM-14 WDTS
Overlay Map**



**PLANNING SCHEME
OVERLAY MAP -
WALKING DISTANCE (TRAIN STATION)**

- Property boundaries
- Train station walking distance 400m
- Train station walking distance 800m

Please read the following notes about this map:

This overlay map only affects you if your property is identified within 400m or 800m walking distance of a train station, and you wish to develop (e.g. build, extend or change use).

This map shows land within 400m and 800m walking distance of train stations.

Where land is identified on this map, alternative levels of assessment (type of application) may apply to development.

This overlay map assists with interpreting tables of assessment and applying development requirements throughout the planning scheme.

Refer to relevant table of assessment, zone code, local plan code and/or development codes for requirements associated with this overlay map.

For further information regarding this overlay please refer to the relevant information sheet on Council's planning scheme website (www.moretonbay.qld.gov.au/mbrplanningscheme) or contact Council on 3205 0555.

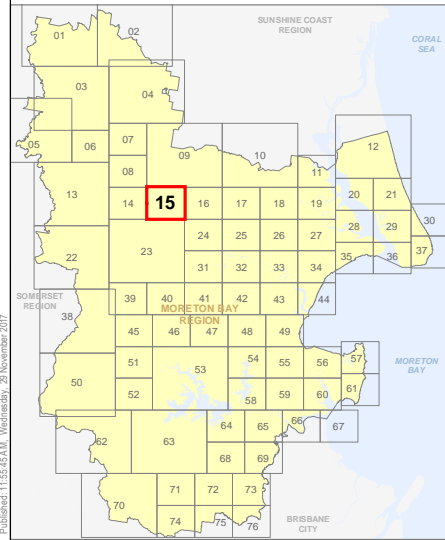
**For State Approval -
Major Amendment 1 - December 2017**

SCALE (A3): 1:15,000

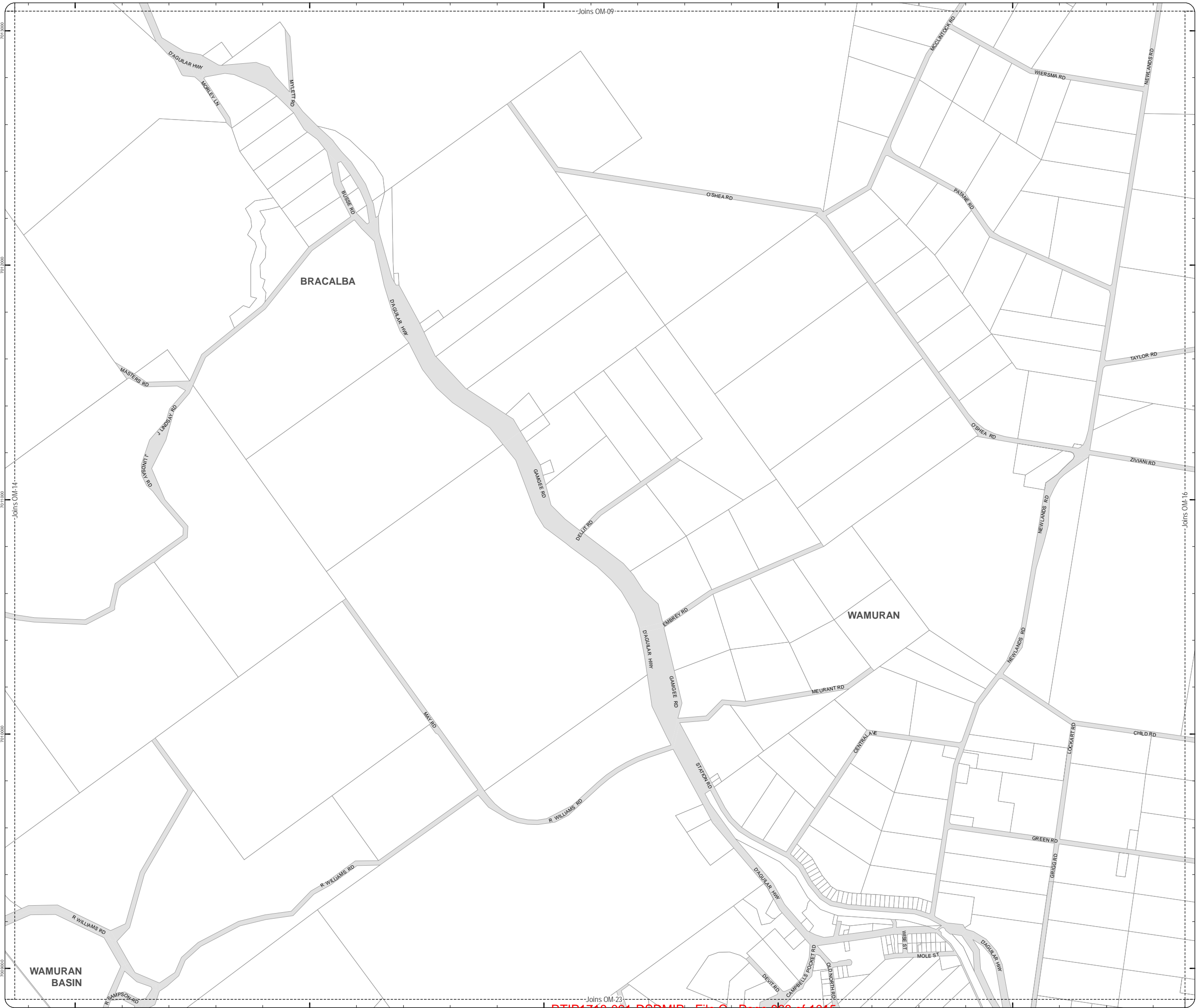
DCDB Version: April 2016
Projection: Map Grid of Australia, Zone 56
Horizontal Datum: Geocentric Datum of Australia 1994

DISCLAIMER: Some of the information shown in this document has been provided to Council from external third parties. Council makes no representation and gives no warranty about the accuracy, reliability, completeness or suitability for any particular purpose of the information. Persons should not rely on the information shown in this document to make any decision with financial or legal implications and should instead rely on their own enquiries. To the full extent that it is able to do so in law, Council disclaims all liability (including liability in negligence) for all costs, losses and damages (including indirect and consequential costs, losses and damages) caused by or arising from anyone using or relying on the information shown in this document for any purpose whatsoever.
© Copyright Moreton Bay Regional Council 2017

DCDB (Version Apr 2016) is reproduced with the permission of the State of Queensland



**OM-15 WDTS
Overlay Map**



**PLANNING SCHEME
OVERLAY MAP -
WALKING DISTANCE (TRAIN STATION)**

- Property boundaries
- Train station walking distance 400m
- Train station walking distance 800m

Please read the following notes about this map:

This overlay map only affects you if your property is identified within 400m or 800m walking distance of a train station, and you wish to develop (e.g. build, extend or change use).

This map shows land within 400m and 800m walking distance of train stations.

Where land is identified on this map, alternative levels of assessment (type of application) may apply to development.

This overlay map assists with interpreting tables of assessment and applying development requirements throughout the planning scheme.

Refer to relevant table of assessment, zone code, local plan code and/or development codes for requirements associated with this overlay map.

For further information regarding this overlay please refer to the relevant information sheet on Council's planning scheme website (www.moretonbay.qld.gov.au/mbrplanningscheme) or contact Council on 3205 0555.

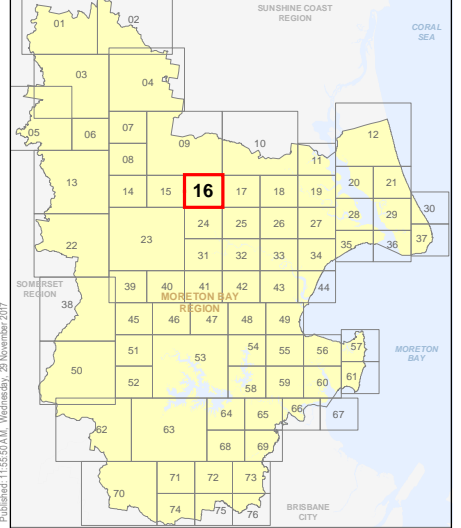
**For State Approval -
Major Amendment 1 - December 2017**



SCALE (A3): 1:15,000
 DCDB Version: April 2016
 Projection: Map Grid of Australia, Zone 56
 Horizontal Datum: Geocentric Datum of Australia 1994

DISCLAIMER: Some of the information shown in this document has been provided to Council from external third parties. Council makes no representation and gives no warranty about the accuracy, reliability, completeness or suitability for any particular purpose of the information. Persons should not rely on the information shown in this document to make any decision with financial or legal implications and should instead rely on their own enquiries. To the full extent that it is able to do so in law, Council disclaims all liability (including liability in negligence) for all costs, losses and damages (including indirect and consequential costs, losses and damages) caused by or arising from anyone using or relying on the information shown in this document for any purpose whatsoever.
 © Copyright Moreton Bay Regional Council 2017

DCDB (Version Apr 2016) is reproduced with the permission of the State of Queensland



**OM-16 WDTS
Overlay Map**



**PLANNING SCHEME
OVERLAY MAP -
WALKING DISTANCE (TRAIN STATION)**

- Property boundaries
- Train station walking distance 400m
- Train station walking distance 800m

Please read the following notes about this map:

This overlay map only affects you if your property is identified within 400m or 800m walking distance of a train station, and you wish to develop (e.g. build, extend or change use).

This map shows land within 400m and 800m walking distance of train stations.

Where land is identified on this map, alternative levels of assessment (type of application) may apply to development.

This overlay map assists with interpreting tables of assessment and applying development requirements throughout the planning scheme.

Refer to relevant table of assessment, zone code, local plan code and/or development codes for requirements associated with this overlay map.

For further information regarding this overlay please refer to the relevant information sheet on Council's planning scheme website (www.moretonbay.qld.gov.au/mbrplanningscheme) or contact Council on 3205 0555.

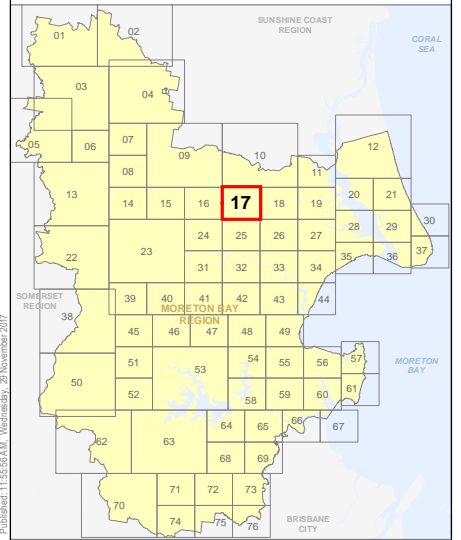
**For State Approval -
Major Amendment 1 - December 2017**



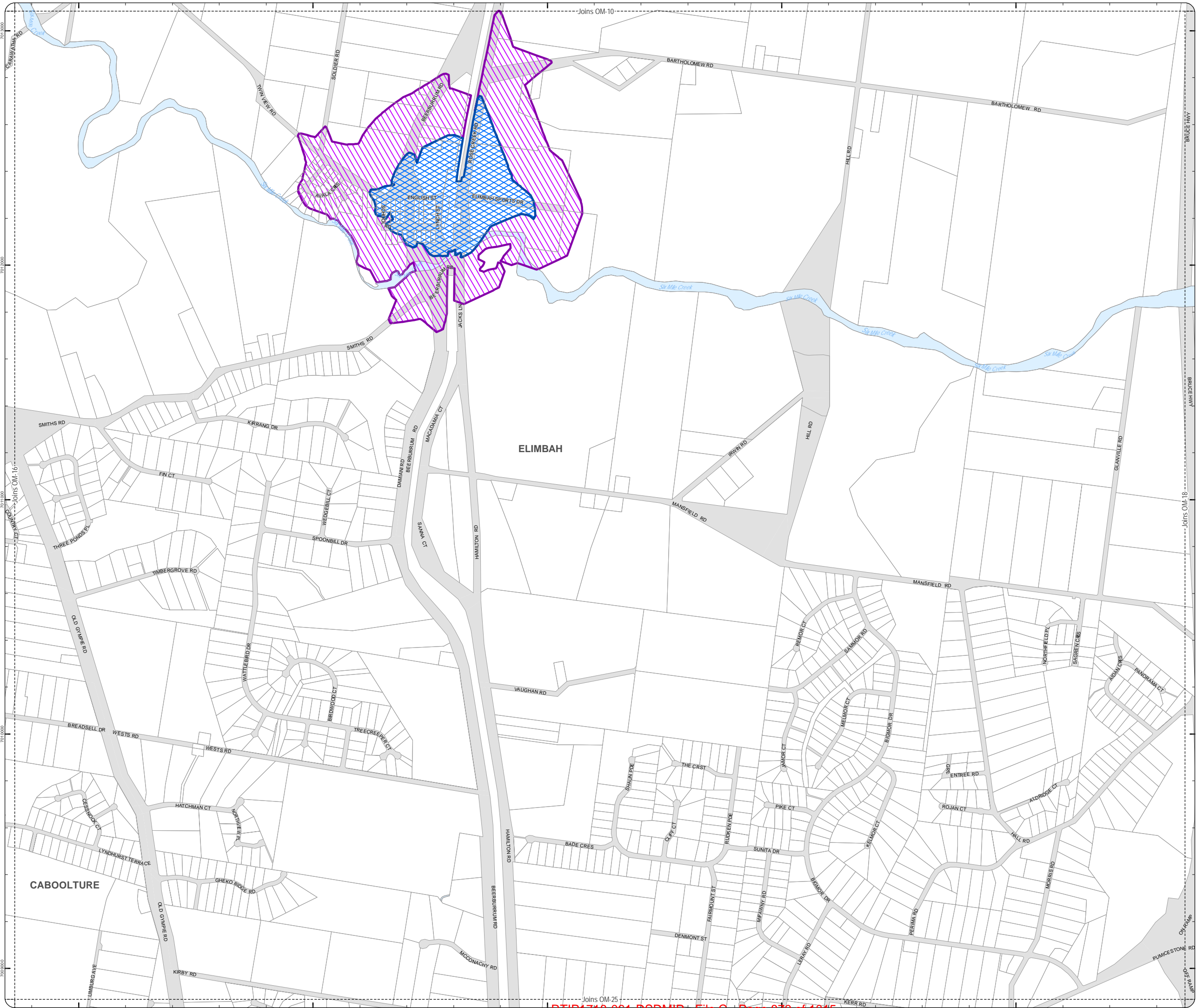
SCALE (A3): 1:15,000
 DCDB Version: April 2016
 Projection: Map Grid of Australia, Zone 56
 Horizontal Datum: Geocentric Datum of Australia 1994

DISCLAIMER: Some of the information shown in this document has been provided to Council from external third parties. Council makes no representation and gives no warranty about the accuracy, reliability, completeness or suitability for any particular purpose of the information. Persons should not rely on the information shown in this document to make any decision with financial or legal implications and should instead rely on their own enquiries. To the full extent that it is able to do so in law, Council disclaims all liability (including liability in negligence) for all costs, losses and damages (including indirect and consequential costs, losses and damages) caused by or arising from anyone using or relying on the information shown in this document for any purpose whatsoever. © Copyright Moreton Bay Regional Council 2017

DCDB (Version Apr 2016) is reproduced with the permission of the State of Queensland



**OM-17 WDTS
Overlay Map**



**PLANNING SCHEME
OVERLAY MAP -
WALKING DISTANCE (TRAIN STATION)**

- Property boundaries
- Train station walking distance 400m
- Train station walking distance 800m

Please read the following notes about this map:

This overlay map only affects you if your property is identified within 400m or 800m walking distance of a train station, and you wish to develop (e.g. build, extend or change use).

This map shows land within 400m and 800m walking distance of train stations.

Where land is identified on this map, alternative levels of assessment (type of application) may apply to development.

This overlay map assists with interpreting tables of assessment and applying development requirements throughout the planning scheme.

Refer to relevant table of assessment, zone code, local plan code and/or development codes for requirements associated with this overlay map.

For further information regarding this overlay please refer to the relevant information sheet on Council's planning scheme website (www.moretonbay.qld.gov.au/mbrplanningscheme) or contact Council on 3205 0555.

**For State Approval -
Major Amendment 1 - December 2017**

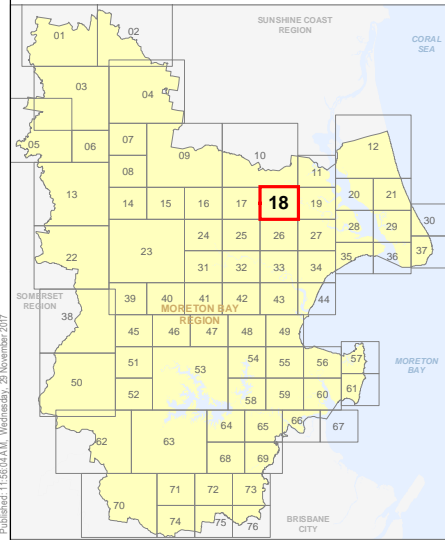


SCALE (A3): 1:15,000

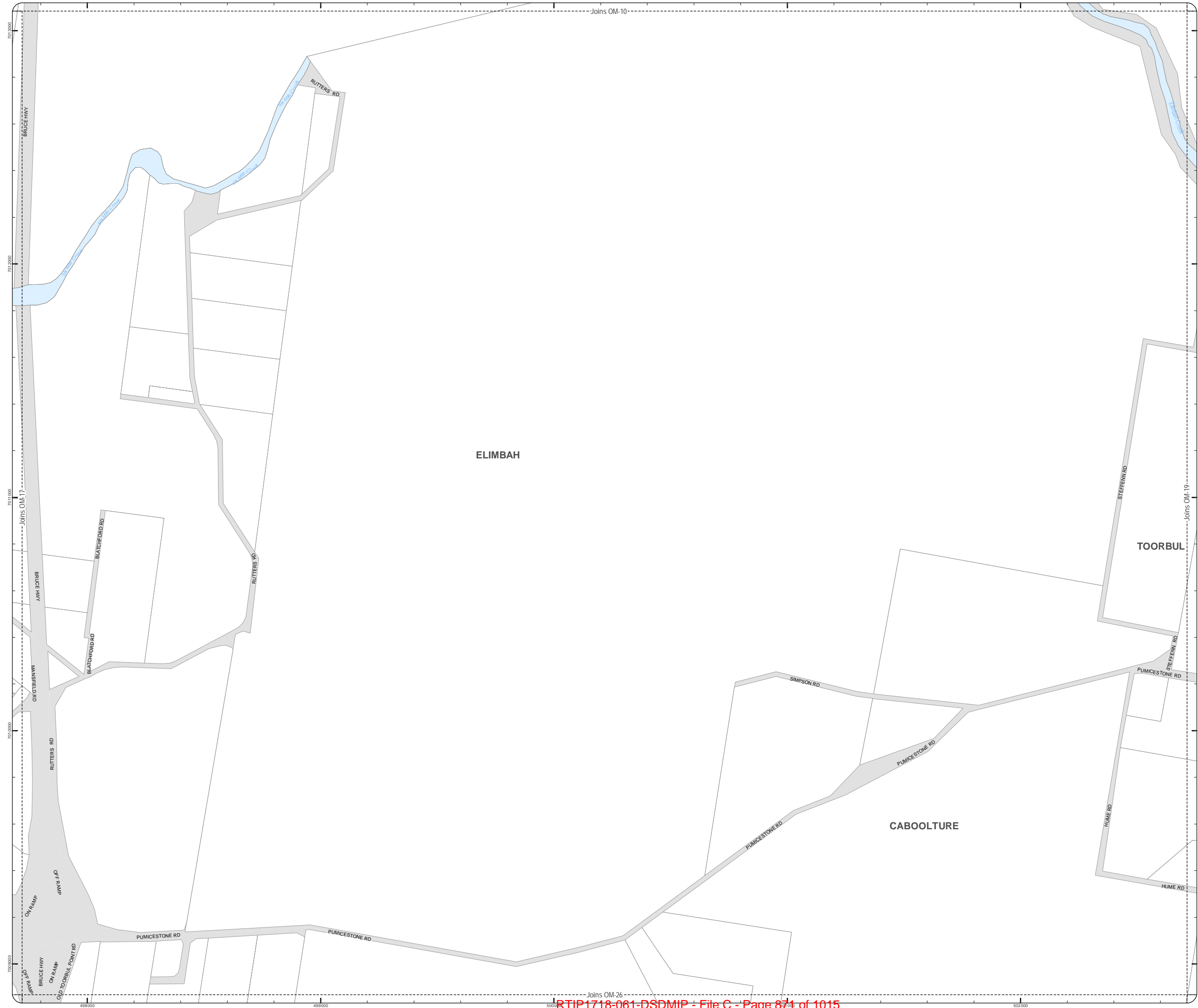
DCDB Version: April 2016
Projection: Map Grid of Australia, Zone 56
Horizontal Datum: Geocentric Datum of Australia 1994

DISCLAIMER: Some of the information shown in this document has been provided to Council from external third parties. Council makes no representation and gives no warranty about the accuracy, reliability, completeness or suitability for any particular purpose of the information. Persons should not rely on the information shown in this document to make any decision with financial or legal implications and should instead rely on their own enquiries. To the full extent that it is able to do so in law, Council disclaims all liability (including liability in negligence) for all costs, losses and damages (including indirect and consequential costs, losses and damages) caused by or arising from anyone using or relying on the information shown in this document for any purpose whatsoever.
© Copyright Moreton Bay Regional Council 2017

DCDB (Version Apr 2016) is reproduced with the permission of the State of Queensland



**OM-18 WDTS
Overlay Map**



ELIMBAH

TOORBUL

CABOOLTURE

**PLANNING SCHEME
OVERLAY MAP -
WALKING DISTANCE (TRAIN STATION)**

- Property boundaries
- Train station walking distance 400m
- Train station walking distance 800m

Please read the following notes about this map:

This overlay map only affects you if your property is identified within 400m or 800m walking distance of a train station, and you wish to develop (e.g. build, extend or change use).

This map shows land within 400m and 800m walking distance of train stations.

Where land is identified on this map, alternative levels of assessment (type of application) may apply to development.

This overlay map assists with interpreting tables of assessment and applying development requirements throughout the planning scheme.

Refer to relevant table of assessment, zone code, local plan code and/or development codes for requirements associated with this overlay map.

For further information regarding this overlay please refer to the relevant information sheet on Council's planning scheme website (www.moretonbay.qld.gov.au/mbrplanningscheme) or contact Council on 3205 0555.

**For State Approval -
Major Amendment 1 - December 2017**

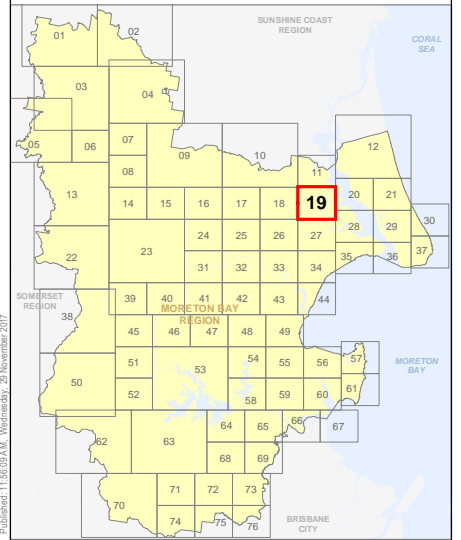


SCALE (A3): 1:15,000

DCDB Version: April 2016
Projection: Map Grid of Australia, Zone 56
Horizontal Datum: Geocentric Datum of Australia 1994

DISCLAIMER: Some of the information shown in this document has been provided to Council from external third parties. Council makes no representation and gives no warranty about the accuracy, reliability, completeness or suitability for any particular purpose of the information. Persons should not rely on the information shown in this document to make any decision with financial or legal implications and should instead rely on their own enquiries. To the full extent that it is able to do so in law, Council disclaims all liability (including liability in negligence) for all costs, losses and damages (including indirect and consequential costs, losses and damages) caused by or arising from anyone using or relying on the information shown in this document for any purpose whatsoever. © Copyright Moreton Bay Regional Council 2017

DCDB (Version Apr 2016) is reproduced with the permission of the State of Queensland



**OM-19 WDTS
Overlay Map**



**PLANNING SCHEME
OVERLAY MAP -
WALKING DISTANCE (TRAIN STATION)**

- Property boundaries
- Train station walking distance 400m
- Train station walking distance 800m

Please read the following notes about this map:

This overlay map only affects you if your property is identified within 400m or 800m walking distance of a train station, and you wish to develop (e.g. build, extend or change use).

This map shows land within 400m and 800m walking distance of train stations.

Where land is identified on this map, alternative levels of assessment (type of application) may apply to development.

This overlay map assists with interpreting tables of assessment and applying development requirements throughout the planning scheme.

Refer to relevant table of assessment, zone code, local plan code and/or development codes for requirements associated with this overlay map.

For further information regarding this overlay please refer to the relevant information sheet on Council's planning scheme website (www.moretonbay.qld.gov.au/mbrplanningscheme) or contact Council on 3205 0555.

**For State Approval -
Major Amendment 1 - December 2017**

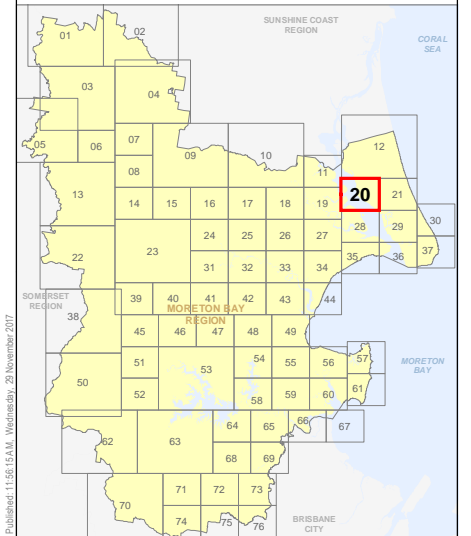
0 200 400 600 Metres

SCALE (A3): 1:15,000

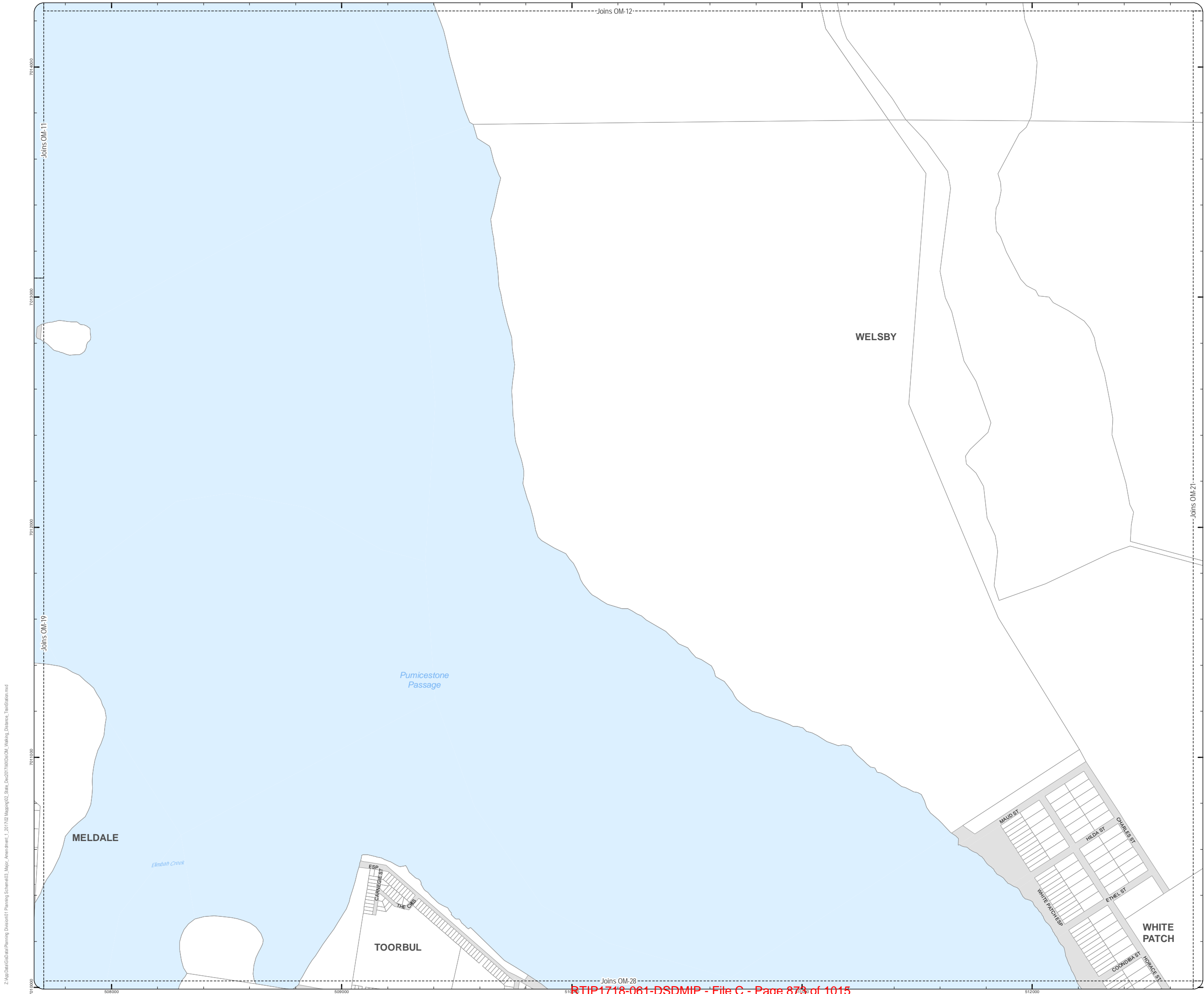
DCDB Version: April 2016
Projection: Map Grid of Australia, Zone 56
Horizontal Datum: Geocentric Datum of Australia 1994

DISCLAIMER: Some of the information shown in this document has been provided to Council from external third parties. Council makes no representation and gives no warranty about the accuracy, reliability, completeness or suitability for any particular purpose of the information. Persons should not rely on the information shown in this document to make any decision with financial or legal implications and should instead rely on their own enquiries. To the full extent that it is able to do so in law, Council disclaims all liability (including liability in negligence) for all costs, losses and damages (including indirect and consequential costs, losses and damages) caused by or arising from anyone using or relying on the information shown in this document for any purpose whatsoever.
© Copyright Moreton Bay Regional Council 2017

DCDB (Version Apr 2016) is reproduced with the permission of the State of Queensland



**OM-20 WDTS
Overlay Map**



Z:\Map Data\GIS\Planning Division\01 Planning Scheme\03 Major Amendment_1_2017\02 Mapping\02 State_Dec2017\MXD\OM_Walking_Distance_TerrStation.mxd

**PLANNING SCHEME
OVERLAY MAP -
WALKING DISTANCE (TRAIN STATION)**

- Property boundaries
- Train station walking distance 400m
- Train station walking distance 800m

Please read the following notes about this map:

This overlay map only affects you if your property is identified within 400m or 800m walking distance of a train station, and you wish to develop (e.g. build, extend or change use).

This map shows land within 400m and 800m walking distance of train stations.

Where land is identified on this map, alternative levels of assessment (type of application) may apply to development.

This overlay map assists with interpreting tables of assessment and applying development requirements throughout the planning scheme.

Refer to relevant table of assessment, zone code, local plan code and/or development codes for requirements associated with this overlay map.

For further information regarding this overlay please refer to the relevant information sheet on Council's planning scheme website (www.moretonbay.qld.gov.au/mbrplanningscheme) or contact Council on 3205 0555.

**For State Approval -
Major Amendment 1 - December 2017**

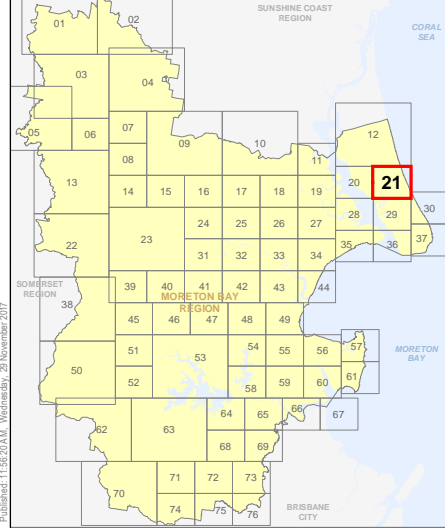


SCALE (A3): 1:15,000

DCDB Version: April 2016
Projection: Map Grid of Australia, Zone 56
Horizontal Datum: Geocentric Datum of Australia 1994

DISCLAIMER: Some of the information shown in this document has been provided to Council from external third parties. Council makes no representation and gives no warranty about the accuracy, reliability, completeness or suitability for any particular purpose of the information. Persons should not rely on the information shown in this document to make any decision with financial or legal implications and should instead rely on their own enquiries. To the full extent that it is able to do so in law, Council disclaims all liability (including liability in negligence) for all costs, losses and damages (including indirect and consequential costs, losses and damages) caused by or arising from anyone using or relying on the information shown in this document for any purpose whatsoever. © Copyright Moreton Bay Regional Council 2017

DCDB (Version Apr 2016) is reproduced with the permission of the State of Queensland



**OM-21 WDTS
Overlay Map**



Z:\Map Data\GIS\Planning Division\01 Planning Scheme\03 Major Amendment_1_2017\02 Mapping\02 State_Dec2017\MXD\OM_Walking_Distance_TrainStation.mxd

**PLANNING SCHEME
OVERLAY MAP -
WALKING DISTANCE (TRAIN STATION)**

- Property boundaries
- Train station walking distance 400m
- Train station walking distance 800m

Please read the following notes about this map:

This overlay map only affects you if your property is identified within 400m or 800m walking distance of a train station, and you wish to develop (e.g. build, extend or change use).

This map shows land within 400m and 800m walking distance of train stations.

Where land is identified on this map, alternative levels of assessment (type of application) may apply to development.

This overlay map assists with interpreting tables of assessment and applying development requirements throughout the planning scheme.

Refer to relevant table of assessment, zone code, local plan code and/or development codes for requirements associated with this overlay map.

For further information regarding this overlay please refer to the relevant information sheet on Council's planning scheme website (www.moretonbay.qld.gov.au/mbrplanningscheme) or contact Council on 3205 0555.

**For State Approval -
Major Amendment 1 - December 2017**

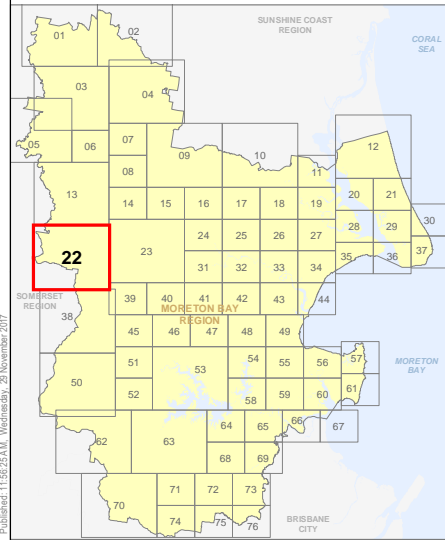
0 400 800 1,200 Metres

SCALE (A3): 1:30,000

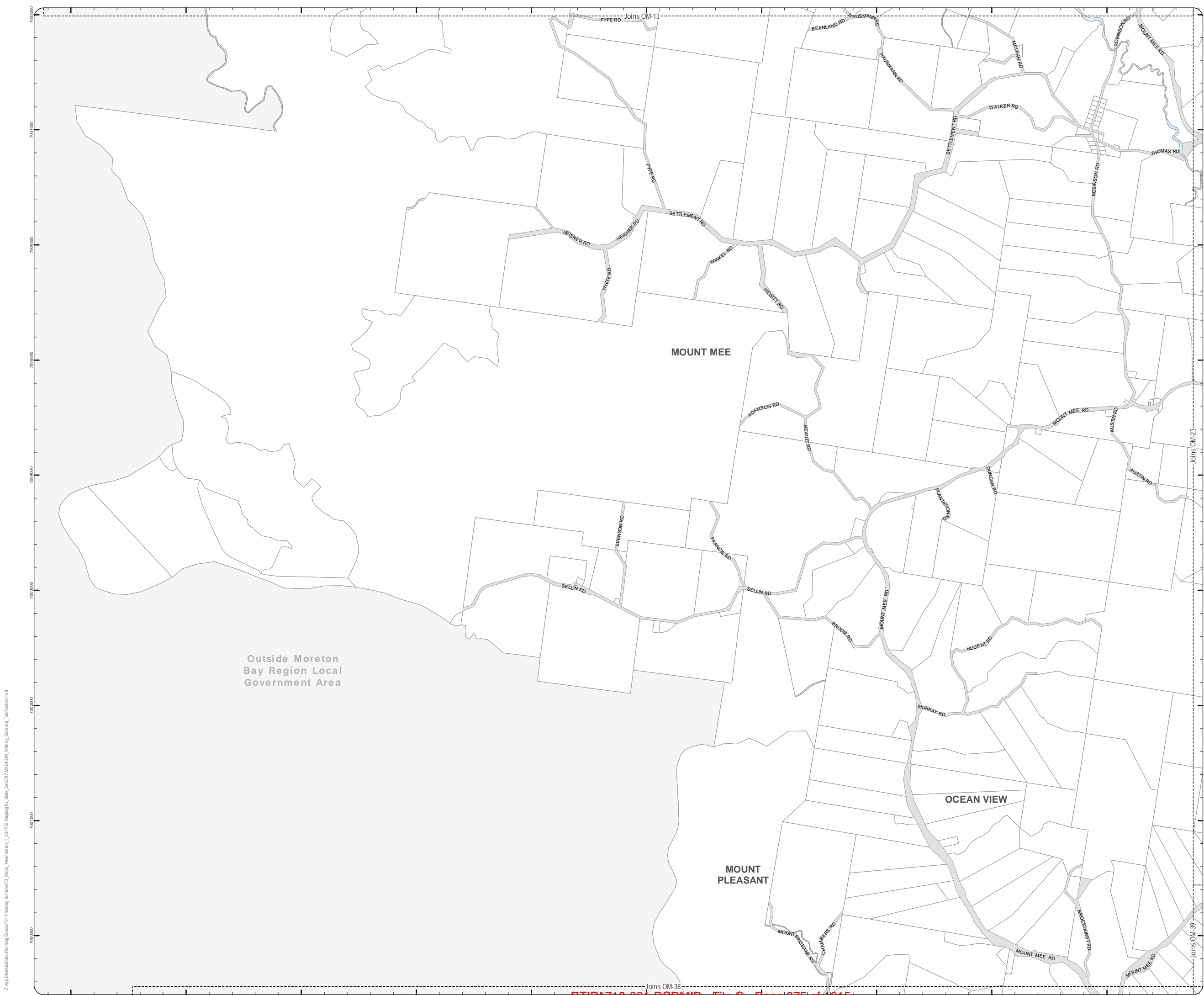
DCDB Version: April 2016
Projection: Map Grid of Australia, Zone 56
Horizontal Datum: Geocentric Datum of Australia 1994

DISCLAIMER: Some of the information shown in this document has been provided to Council from external third parties. Council makes no representation and gives no warranty about the accuracy, reliability, completeness or suitability for any particular purpose of the information. Persons should not rely on the information shown in this document to make any decision with financial or legal implications and should instead rely on their own enquiries. To the full extent that it is able to do so in law, Council disclaims all liability (including liability in negligence) for all costs, losses and damages (including indirect and consequential costs, losses and damages) caused by or arising from anyone using or relying on the information shown in this document for any purpose whatsoever.
© Copyright Moreton Bay Regional Council 2017

DCDB (Version Apr 2016) is reproduced with the permission of the State of Queensland



**OM-22 WDTS
Overlay Map**



Outside Moreton Bay Region Local Government Area

**PLANNING SCHEME
OVERLAY MAP -
WALKING DISTANCE (TRAIN STATION)**

- Property boundaries
- Caboolture West Local Plan
- Train station walking distance 400m
- Train station walking distance 800m

Please read the following notes about this map:

This overlay map only affects you if your property is identified within 400m or 800m walking distance of a train station, and you wish to develop (e.g. build, extend or change use).

This map shows land within 400m and 800m walking distance of train stations.

Where land is identified on this map, alternative levels of assessment (type of application) may apply to development.

This overlay map assists with interpreting tables of assessment and applying development requirements throughout the planning scheme.

Refer to relevant table of assessment, zone code, local plan code and/or development codes for requirements associated with this overlay map.

For further information regarding this overlay please refer to the relevant information sheet on Council's planning scheme website (www.moretonbay.qld.gov.au/mbrplanningscheme) or contact Council on 3205 0555.

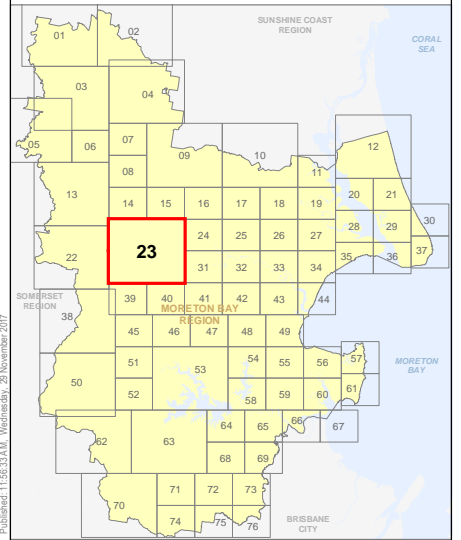
**For State Approval -
Major Amendment 1 - December 2017**



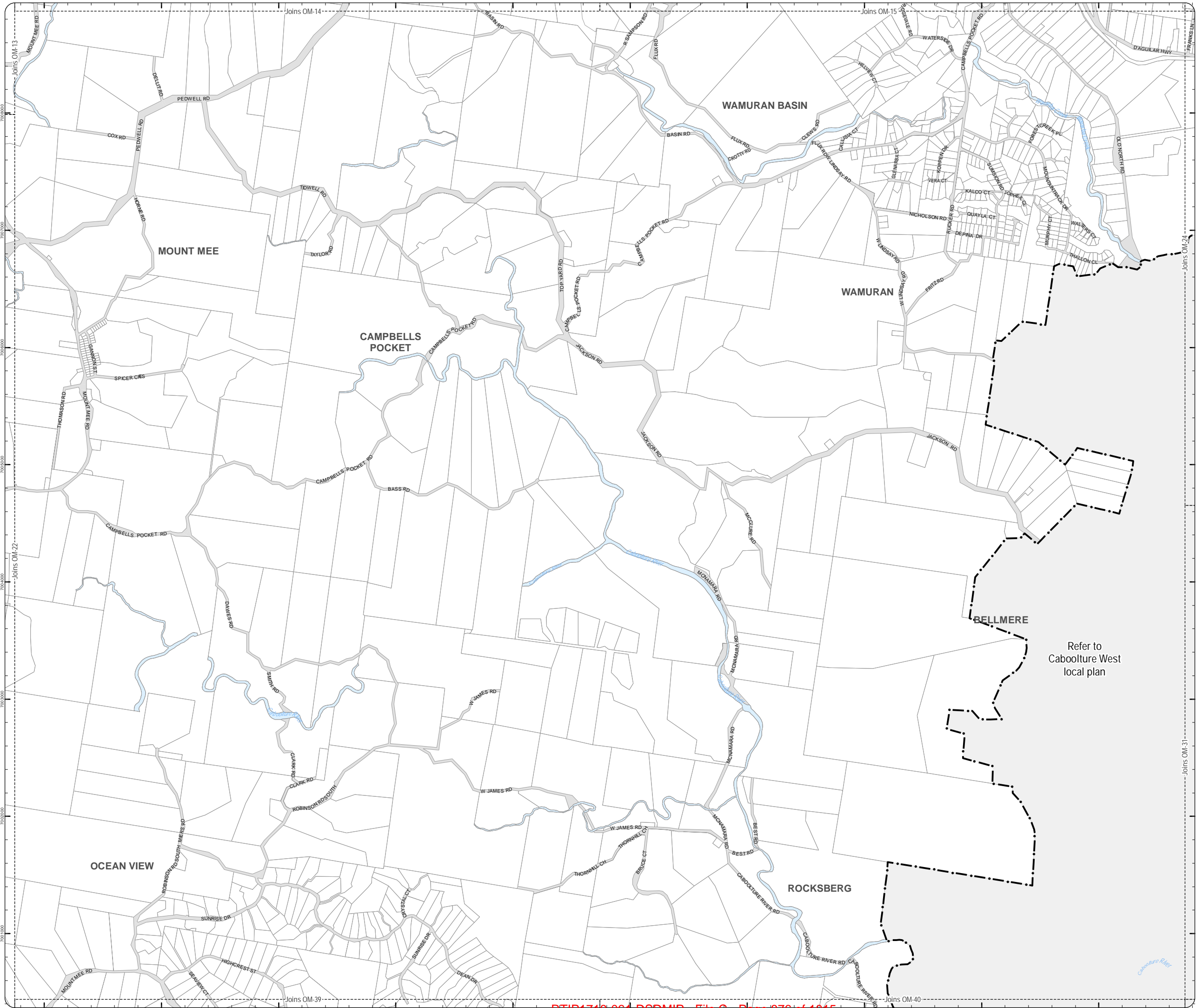
SCALE (A3): 1:30,000
 DCDB Version: April 2016
 Projection: Map Grid of Australia, Zone 56
 Horizontal Datum: Geocentric Datum of Australia 1994

DISCLAIMER: Some of the information shown in this document has been provided to Council from external third parties. Council makes no representation and gives no warranty about the accuracy, reliability, completeness or suitability for any particular purpose of the information. Persons should not rely on the information shown in this document to make any decision with financial or legal implications and should instead rely on their own enquiries. To the full extent that it is able to do so in law, Council disclaims all liability (including liability in negligence) for all costs, losses and damages (including indirect and consequential costs, losses and damages) caused by or arising from anyone using or relying on the information shown in this document for any purpose whatsoever.
 © Copyright Moreton Bay Regional Council 2017

DCDB (Version Apr 2016) is reproduced with the permission of the State of Queensland



**OM-23 WDTS
Overlay Map**



Refer to
Caboolture West
local plan

**PLANNING SCHEME
OVERLAY MAP -
WALKING DISTANCE (TRAIN STATION)**

- Property boundaries
- Caboolture West Local Plan
- Train station walking distance 400m
- Train station walking distance 800m

Please read the following notes about this map:

This overlay map only affects you if your property is identified within 400m or 800m walking distance of a train station, and you wish to develop (e.g. build, extend or change use).

This map shows land within 400m and 800m walking distance of train stations.

Where land is identified on this map, alternative levels of assessment (type of application) may apply to development.

This overlay map assists with interpreting tables of assessment and applying development requirements throughout the planning scheme.

Refer to relevant table of assessment, zone code, local plan code and/or development codes for requirements associated with this overlay map.

For further information regarding this overlay please refer to the relevant information sheet on Council's planning scheme website (www.moretonbay.qld.gov.au/mbrplanningscheme) or contact Council on 3205 0555.

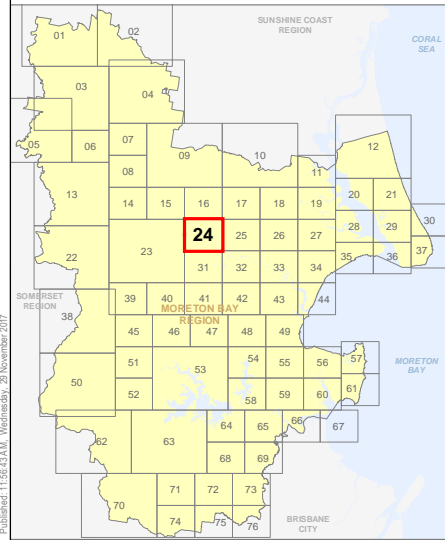
**For State Approval -
Major Amendment 1 - December 2017**



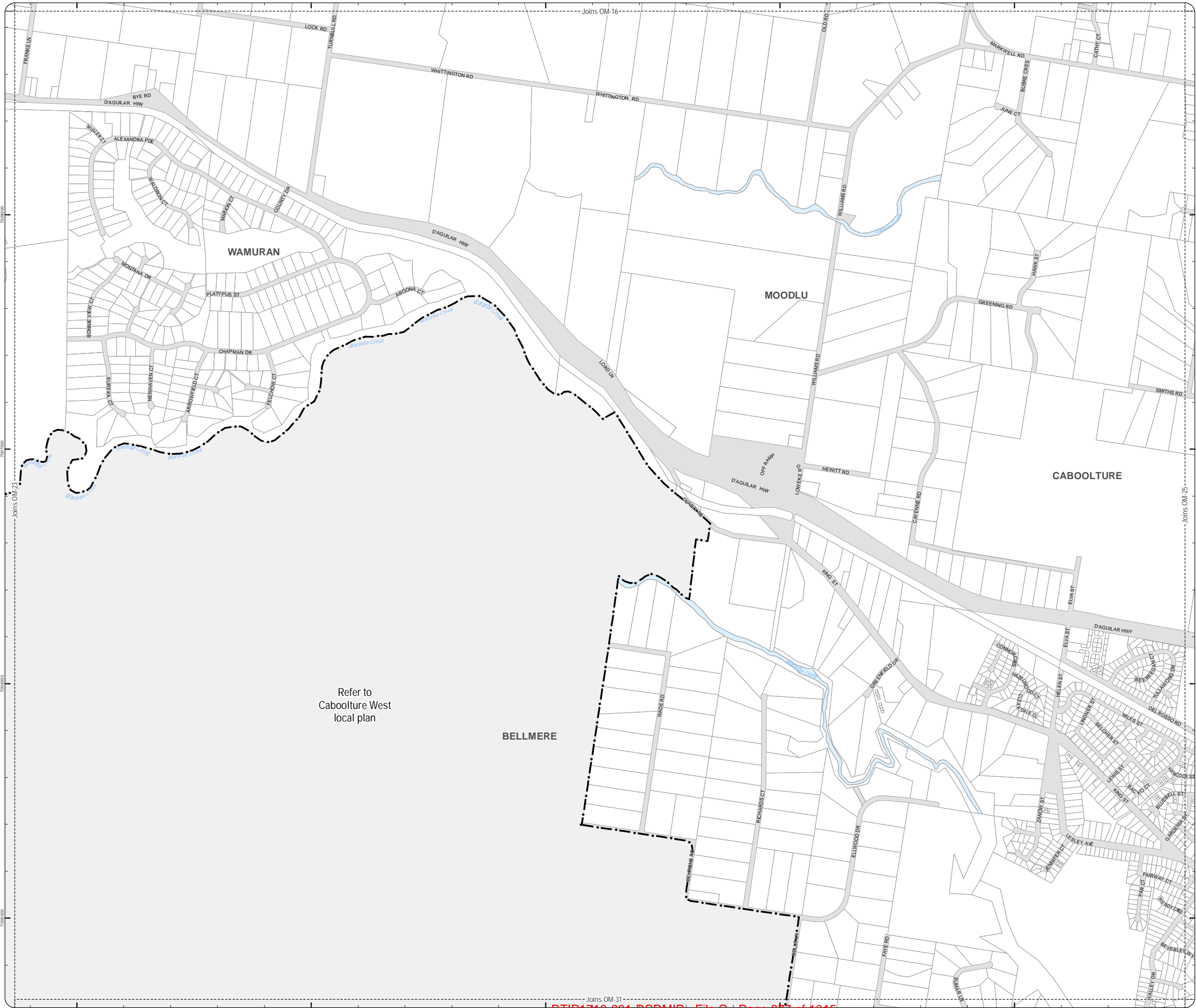
SCALE (A3): 1:15,000
 DCDB Version: April 2016
 Projection: Map Grid of Australia, Zone 56
 Horizontal Datum: Geocentric Datum of Australia 1994

DISCLAIMER: Some of the information shown in this document has been provided to Council from external third parties. Council makes no representation and gives no warranty about the accuracy, reliability, completeness or suitability for any particular purpose of the information. Persons should not rely on the information shown in this document to make any decision with financial or legal implications and should instead rely on their own enquiries. To the full extent that it is able to do so in law, Council disclaims all liability (including liability in negligence) for all costs, losses and damages (including indirect and consequential costs, losses and damages) caused by or arising from anyone using or relying on the information shown in this document for any purpose whatsoever.
 © Copyright Moreton Bay Regional Council 2017

DCDB (Version Apr 2016) is reproduced with the permission of the State of Queensland



**OM-24 WDTS
Overlay Map**



Refer to
Caboolture West
local plan

BELLMERE

**PLANNING SCHEME
OVERLAY MAP -
WALKING DISTANCE (TRAIN STATION)**

- Property boundaries
- Train station walking distance 400m
- Train station walking distance 800m

Please read the following notes about this map:
This overlay map only affects you if your property is identified within 400m or 800m walking distance of a train station, and you wish to develop (e.g. build, extend or change use).

This map shows land within 400m and 800m walking distance of train stations.

Where land is identified on this map, alternative levels of assessment (type of application) may apply to development.

This overlay map assists with interpreting tables of assessment and applying development requirements throughout the planning scheme.

Refer to relevant table of assessment, zone code, local plan code and/or development codes for requirements associated with this overlay map.

For further information regarding this overlay please refer to the relevant information sheet on Council's planning scheme website (www.moretonbay.qld.gov.au/mbrplanningscheme) or contact Council on 3205 0555.

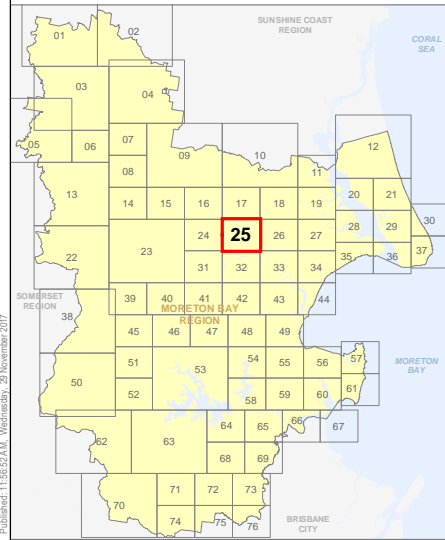
**For State Approval -
Major Amendment 1 - December 2017**

0 200 400 600 Metres

SCALE (A3): 1:15,000
DCDB Version: April 2016
Projection: Map Grid of Australia, Zone 56
Horizontal Datum: Geocentric Datum of Australia 1994

DISCLAIMER: Some of the information shown in this document has been provided to Council from external third parties. Council makes no representation and gives no warranty about the accuracy, reliability, completeness or suitability for any particular purpose of the information. Persons should not rely on the information shown in this document to make any decision with financial or legal implications and should instead rely on their own enquiries. To the full extent that it is able to do so in law, Council disclaims all liability (including liability in negligence) for all costs, losses and damages (including indirect and consequential costs, losses and damages) caused by or arising from anyone using or relying on the information shown in this document for any purpose whatsoever.
© Copyright Moreton Bay Regional Council 2017

DCDB (Version Apr 2016) is reproduced with the permission of the State of Queensland



**OM-25 WDTS
Overlay Map**



**PLANNING SCHEME
OVERLAY MAP -
WALKING DISTANCE (TRAIN STATION)**

- Property boundaries
- Train station walking distance 400m
- Train station walking distance 800m

Please read the following notes about this map:

This overlay map only affects you if your property is identified within 400m or 800m walking distance of a train station, and you wish to develop (e.g. build, extend or change use).

This map shows land within 400m and 800m walking distance of train stations.

Where land is identified on this map, alternative levels of assessment (type of application) may apply to development.

This overlay map assists with interpreting tables of assessment and applying development requirements throughout the planning scheme.

Refer to relevant table of assessment, zone code, local plan code and/or development codes for requirements associated with this overlay map.

For further information regarding this overlay please refer to the relevant information sheet on Council's planning scheme website (www.moretonbay.qld.gov.au/mbrplanningscheme) or contact Council on 3205 0555.

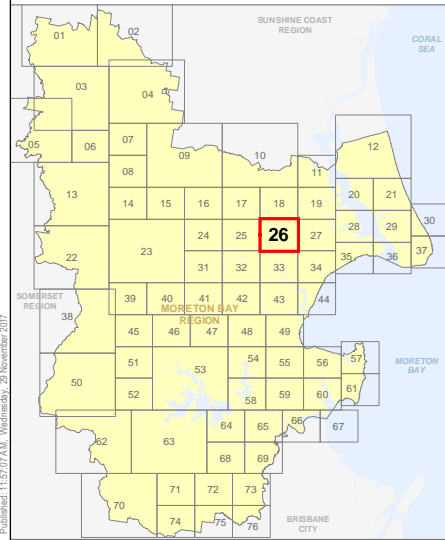
**For State Approval -
Major Amendment 1 - December 2017**



SCALE (A3): 1:15,000
 DCDB Version: April 2016
 Projection: Map Grid of Australia, Zone 56
 Horizontal Datum: Geocentric Datum of Australia 1994

DISCLAIMER: Some of the information shown in this document has been provided to Council from external third parties. Council makes no representation and gives no warranty about the accuracy, reliability, completeness or suitability for any particular purpose of the information. Persons should not rely on the information shown in this document to make any decision with financial or legal implications and should instead rely on their own enquiries. To the full extent that it is able to do so in law, Council disclaims all liability (including liability in negligence) for all costs, losses and damages (including indirect and consequential costs, losses and damages) caused by or arising from anyone using or relying on the information shown in this document for any purpose whatsoever.
 © Copyright Moreton Bay Regional Council 2017

DCDB (Version Apr 2016) is reproduced with the permission of the State of Queensland



**OM-26 WDTS
Overlay Map**



**PLANNING SCHEME
OVERLAY MAP -
WALKING DISTANCE (TRAIN STATION)**

- Property boundaries
- Train station walking distance 400m
- Train station walking distance 800m

Please read the following notes about this map:

This overlay map only affects you if your property is identified within 400m or 800m walking distance of a train station, and you wish to develop (e.g. build, extend or change use).

This map shows land within 400m and 800m walking distance of train stations.

Where land is identified on this map, alternative levels of assessment (type of application) may apply to development.

This overlay map assists with interpreting tables of assessment and applying development requirements throughout the planning scheme.

Refer to relevant table of assessment, zone code, local plan code and/or development codes for requirements associated with this overlay map.

For further information regarding this overlay please refer to the relevant information sheet on Council's planning scheme website (www.moretonbay.qld.gov.au/mbrplanningscheme) or contact Council on 3205 0555.

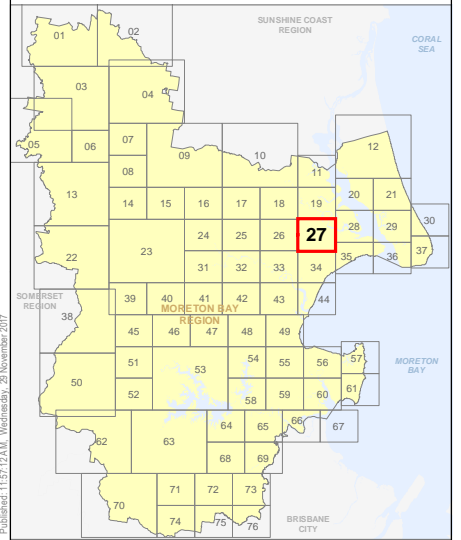
**For State Approval -
Major Amendment 1 - December 2017**



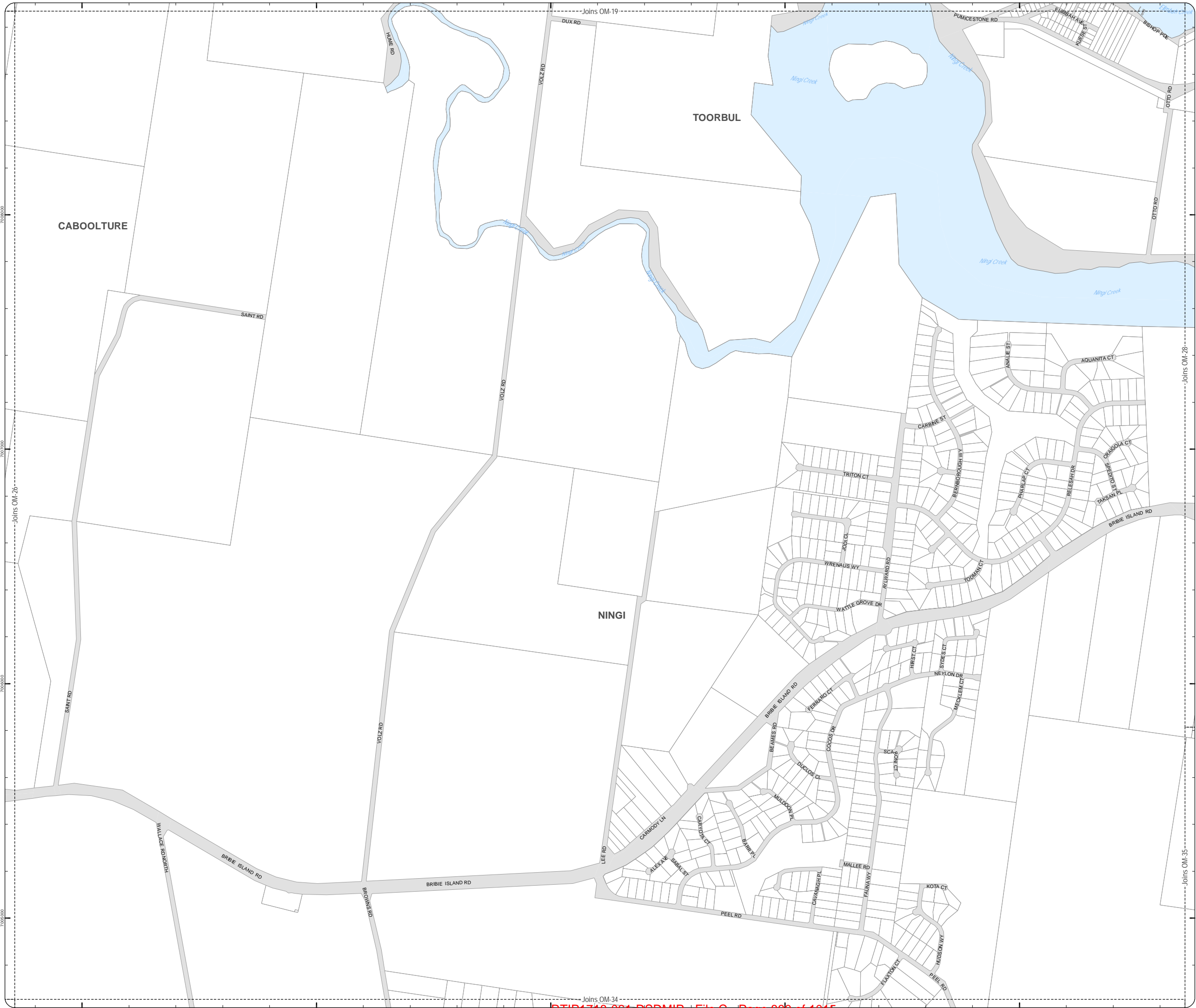
SCALE (A3): 1:15,000
 DCDB Version: April 2016
 Projection: Map Grid of Australia, Zone 56
 Horizontal Datum: Geocentric Datum of Australia 1994

DISCLAIMER: Some of the information shown in this document has been provided to Council from external third parties. Council makes no representation and gives no warranty about the accuracy, reliability, completeness or suitability for any particular purpose of the information. Persons should not rely on the information shown in this document to make any decision with financial or legal implications and should instead rely on their own enquiries. To the full extent that it is able to do so in law, Council disclaims all liability (including liability in negligence) for all costs, losses and damages (including indirect and consequential costs, losses and damages) caused by or arising from anyone using or relying on the information shown in this document for any purpose whatsoever.
 © Copyright Moreton Bay Regional Council 2017

DCDB (Version Apr 2016) is reproduced with the permission of the State of Queensland



**OM-27 WDTS
Overlay Map**



**PLANNING SCHEME
OVERLAY MAP -
WALKING DISTANCE (TRAIN STATION)**

- Property boundaries
- Train station walking distance 400m
- Train station walking distance 800m

Please read the following notes about this map:

This overlay map only affects you if your property is identified within 400m or 800m walking distance of a train station, and you wish to develop (e.g. build, extend or change use).

This map shows land within 400m and 800m walking distance of train stations.

Where land is identified on this map, alternative levels of assessment (type of application) may apply to development.

This overlay map assists with interpreting tables of assessment and applying development requirements throughout the planning scheme.

Refer to relevant table of assessment, zone code, local plan code and/or development codes for requirements associated with this overlay map.

For further information regarding this overlay please refer to the relevant information sheet on Council's planning scheme website (www.moretonbay.qld.gov.au/mbrplanningscheme) or contact Council on 3205 0555.

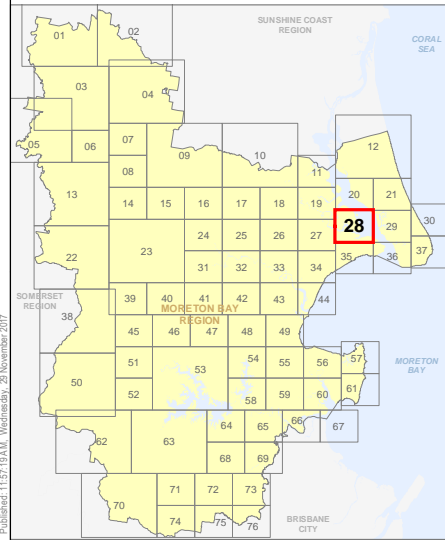
**For State Approval -
Major Amendment 1 - December 2017**

SCALE (A3): 1:15,000

DCDB Version: April 2016
Projection: Map Grid of Australia, Zone 56
Horizontal Datum: Geocentric Datum of Australia 1994

DISCLAIMER: Some of the information shown in this document has been provided to Council from external third parties. Council makes no representation and gives no warranty about the accuracy, reliability, completeness or suitability for any particular purpose of the information. Persons should not rely on the information shown in this document to make any decision with financial or legal implications and should instead rely on their own enquiries. To the full extent that it is able to do so in law, Council disclaims all liability (including liability in negligence) for all costs, losses and damages (including indirect and consequential costs, losses and damages) caused by or arising from anyone using or relying on the information shown in this document for any purpose whatsoever.
© Copyright Moreton Bay Regional Council 2017

DCDB (Version Apr 2016) is reproduced with the permission of the State of Queensland



**OM-28 WDTS
Overlay Map**



**PLANNING SCHEME
OVERLAY MAP -
WALKING DISTANCE (TRAIN STATION)**

- Property boundaries
- Train station walking distance 400m
- Train station walking distance 800m

Please read the following notes about this map:

This overlay map only affects you if your property is identified within 400m or 800m walking distance of a train station, and you wish to develop (e.g. build, extend or change use).

This map shows land within 400m and 800m walking distance of train stations.

Where land is identified on this map, alternative levels of assessment (type of application) may apply to development.

This overlay map assists with interpreting tables of assessment and applying development requirements throughout the planning scheme.

Refer to relevant table of assessment, zone code, local plan code and/or development codes for requirements associated with this overlay map.

For further information regarding this overlay please refer to the relevant information sheet on Council's planning scheme website (www.moretonbay.qld.gov.au/mbrplanningscheme) or contact Council on 3205 0555.

**For State Approval -
Major Amendment 1 - December 2017**

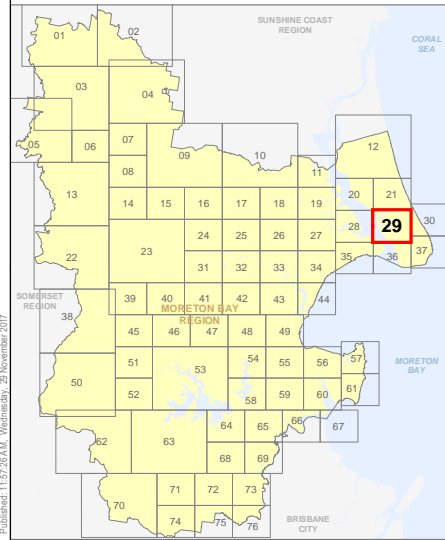


SCALE (A3): 1:15,000

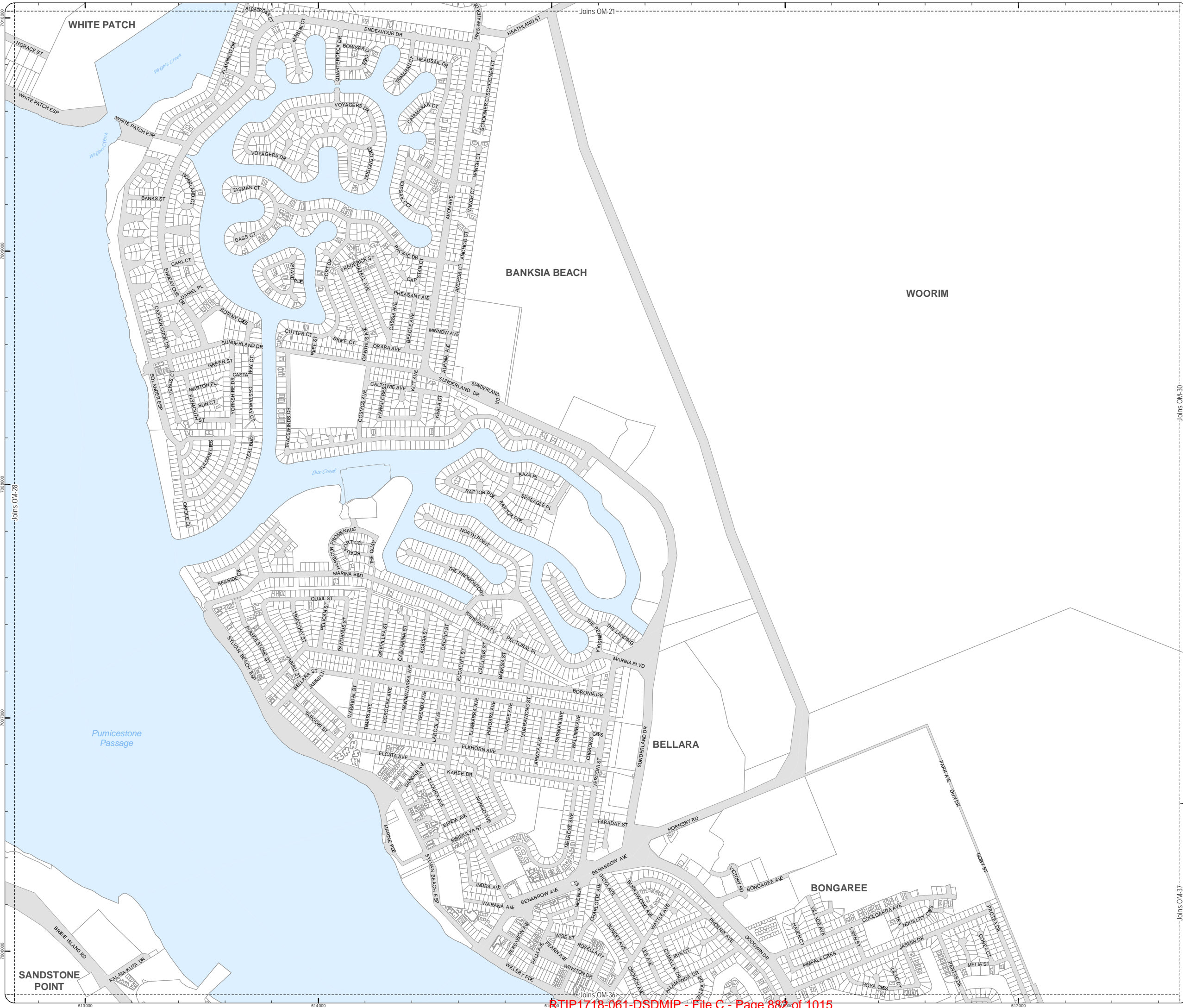
DCDB Version: April 2016
Projection: Map Grid of Australia, Zone 56
Horizontal Datum: Geocentric Datum of Australia 1994

DISCLAIMER: Some of the information shown in this document has been provided to Council from external third parties. Council makes no representation and gives no warranty about the accuracy, reliability, completeness or suitability for any particular purpose of the information. Persons should not rely on the information shown in this document to make any decision with financial or legal implications and should instead rely on their own enquiries. To the full extent that it is able to do so in law, Council disclaims all liability (including liability in negligence) for all costs, losses and damages (including indirect and consequential costs, losses and damages) caused by or arising from anyone using or relying on the information shown in this document for any purpose whatsoever. © Copyright Moreton Bay Regional Council 2017

DCDB (Version April 2016) is reproduced with the permission of the State of Queensland



**OM-29 WDTS
Overlay Map**



**PLANNING SCHEME
OVERLAY MAP -
WALKING DISTANCE (TRAIN STATION)**

- Property boundaries
- Train station walking distance 400m
- Train station walking distance 800m

Please read the following notes about this map:

This overlay map only affects you if your property is identified within 400m or 800m walking distance of a train station, and you wish to develop (e.g. build, extend or change use).

This map shows land within 400m and 800m walking distance of train stations.

Where land is identified on this map, alternative levels of assessment (type of application) may apply to development.

This overlay map assists with interpreting tables of assessment and applying development requirements throughout the planning scheme.

Refer to relevant table of assessment, zone code, local plan code and/or development codes for requirements associated with this overlay map.

For further information regarding this overlay please refer to the relevant information sheet on Council's planning scheme website (www.moretonbay.qld.gov.au/mbrplanningscheme) or contact Council on 3205 0555.

**For State Approval -
Major Amendment 1 - December 2017**

0 200 400 600 Metres

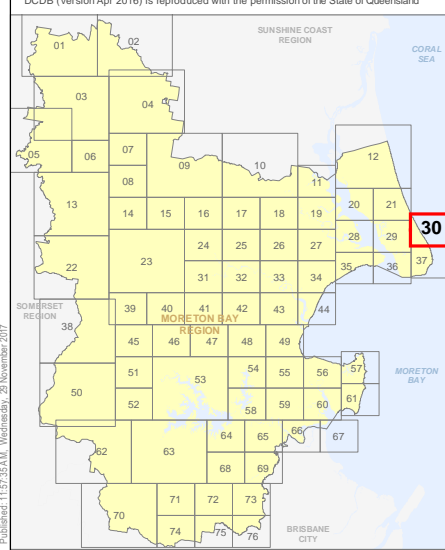
SCALE (A3): 1:15,000

N

DCDB Version: April 2016
Projection: Map Grid of Australia, Zone 56
Horizontal Datum: Geocentric Datum of Australia 1994

DISCLAIMER: Some of the information shown in this document has been provided to Council from external third parties. Council makes no representation and gives no warranty about the accuracy, reliability, completeness or suitability for any particular purpose of the information. Persons should not rely on the information shown in this document to make any decision with financial or legal implications and should instead rely on their own enquiries. To the full extent that it is able to do so in law, Council disclaims all liability (including liability in negligence) for all costs, losses and damages (including indirect and consequential costs, losses and damages) caused by or arising from anyone using or relying on the information shown in this document for any purpose whatsoever.
© Copyright Moreton Bay Regional Council 2017

DCDB (Version Apr 2016) is reproduced with the permission of the State of Queensland



**OM-30 WDTS
Overlay Map**



Z:\Map Data\GIS\Planning Division\01 Planning Scheme\03 Major Amendment_1_2017\02 Mapping\02 State_Dec2017\MXD\OM_Walking_Distance_TrainStation.mxd

**PLANNING SCHEME
OVERLAY MAP -
WALKING DISTANCE (TRAIN STATION)**

- Property boundaries
- Caboolture West Local Plan
- Train station walking distance 400m
- Train station walking distance 800m

Please read the following notes about this map:

This overlay map only affects you if your property is identified within 400m or 800m walking distance of a train station, and you wish to develop (e.g. build, extend or change use).

This map shows land within 400m and 800m walking distance of train stations.

Where land is identified on this map, alternative levels of assessment (type of application) may apply to development.

This overlay map assists with interpreting tables of assessment and applying development requirements throughout the planning scheme.

Refer to relevant table of assessment, zone code, local plan code and/or development codes for requirements associated with this overlay map.

For further information regarding this overlay please refer to the relevant information sheet on Council's planning scheme website (www.moretonbay.qld.gov.au/mbrplanningscheme) or contact Council on 3205 0555.

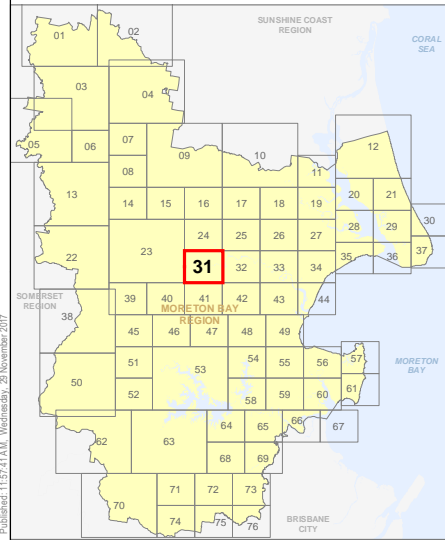
**For State Approval -
Major Amendment 1 - December 2017**



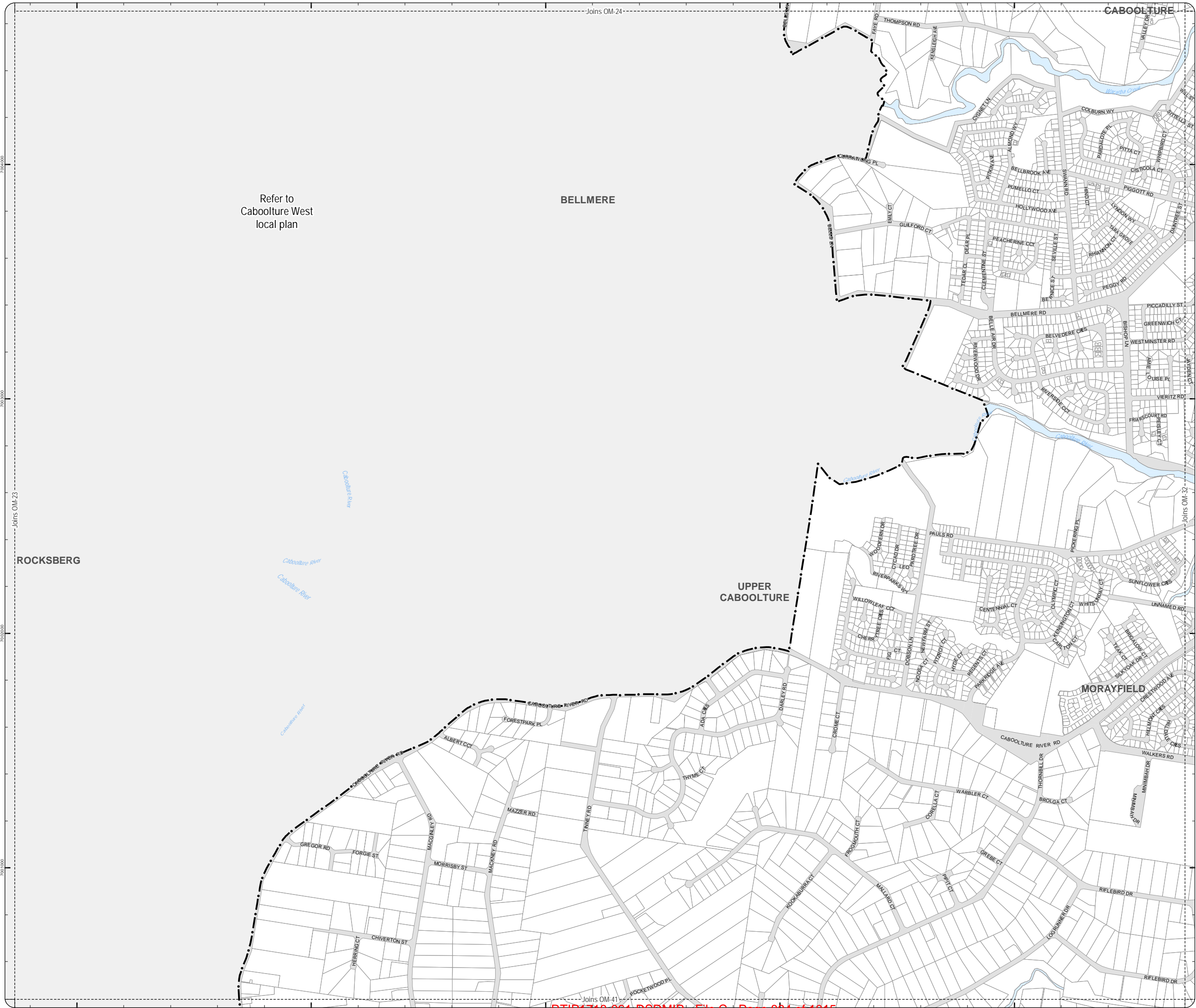
SCALE (A3): 1:15,000
 DCDB Version: April 2016
 Projection: Map Grid of Australia, Zone 56
 Horizontal Datum: Geocentric Datum of Australia 1994

DISCLAIMER: Some of the information shown in this document has been provided to Council from external third parties. Council makes no representation and gives no warranty about the accuracy, reliability, completeness or suitability for any particular purpose of the information. Persons should not rely on the information shown in this document to make any decision with financial or legal implications and should instead rely on their own enquiries. To the full extent that it is able to do so in law, Council disclaims all liability (including liability in negligence) for all costs, losses and damages (including indirect and consequential costs, losses and damages) caused by or arising from anyone using or relying on the information shown in this document for any purpose whatsoever.
 © Copyright Moreton Bay Regional Council 2017

DCDB (Version Apr 2016) is reproduced with the permission of the State of Queensland



**OM-31 WDTS
Overlay Map**



Refer to
Caboolture West
local plan




BELLMERE

**UPPER
CABOOLTURE**

MORAYFIELD

ROCKSBERG

**PLANNING SCHEME
OVERLAY MAP -
WALKING DISTANCE (TRAIN STATION)**

-  Property boundaries
-  Train station walking distance 400m
-  Train station walking distance 800m

Please read the following notes about this map:
This overlay map only affects you if your property is identified within 400m or 800m walking distance of a train station, and you wish to develop (e.g. build, extend or change use).

This map shows land within 400m and 800m walking distance of train stations.

Where land is identified on this map, alternative levels of assessment (type of application) may apply to development.

This overlay map assists with interpreting tables of assessment and applying development requirements throughout the planning scheme.

Refer to relevant table of assessment, zone code, local plan code and/or development codes for requirements associated with this overlay map.

For further information regarding this overlay please refer to the relevant information sheet on Council's planning scheme website (www.moretonbay.qld.gov.au/mbrplanningscheme) or contact Council on 3205 0555.

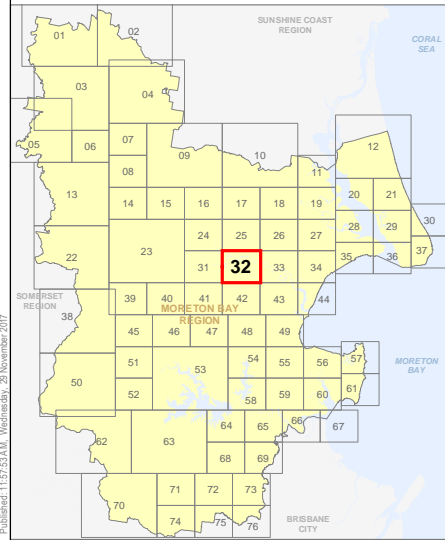
**For State Approval -
Major Amendment 1 - December 2017**



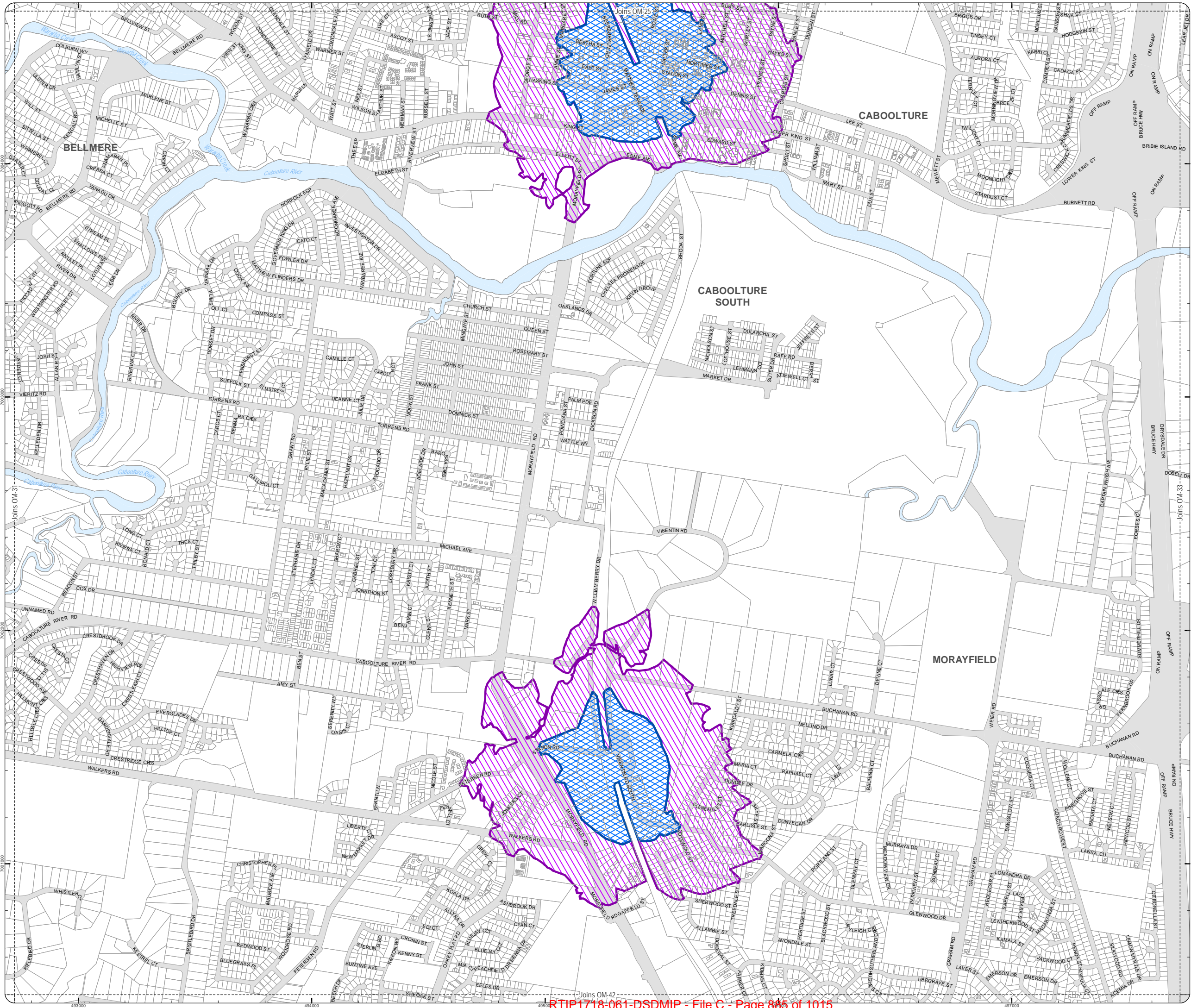
SCALE (A3): 1:15,000
DCDB Version: April 2016
Projection: Map Grid of Australia, Zone 56
Horizontal Datum: Geocentric Datum of Australia 1994

DISCLAIMER: Some of the information shown in this document has been provided to Council from external third parties. Council makes no representation and gives no warranty about the accuracy, reliability, completeness or suitability for any particular purpose of the information. Persons should not rely on the information shown in this document to make any decision with financial or legal implications and should instead rely on their own enquiries. To the full extent that it is able to do so in law, Council disclaims all liability (including liability in negligence) for all costs, losses and damages (including indirect and consequential costs, losses and damages) caused by or arising from anyone using or relying on the information shown in this document for any purpose whatsoever.
© Copyright Moreton Bay Regional Council 2017

DCDB (Version April 2016) is reproduced with the permission of the State of Queensland



**OM-32 WDTS
Overlay Map**



**PLANNING SCHEME
OVERLAY MAP -
WALKING DISTANCE (TRAIN STATION)**

- Property boundaries
- Train station walking distance 400m
- Train station walking distance 800m

Please read the following notes about this map:

This overlay map only affects you if your property is identified within 400m or 800m walking distance of a train station, and you wish to develop (e.g. build, extend or change use).

This map shows land within 400m and 800m walking distance of train stations.

Where land is identified on this map, alternative levels of assessment (type of application) may apply to development.

This overlay map assists with interpreting tables of assessment and applying development requirements throughout the planning scheme.

Refer to relevant table of assessment, zone code, local plan code and/or development codes for requirements associated with this overlay map.

For further information regarding this overlay please refer to the relevant information sheet on Council's planning scheme website (www.moretonbay.qld.gov.au/mbrplanningscheme) or contact Council on 3205 0555.

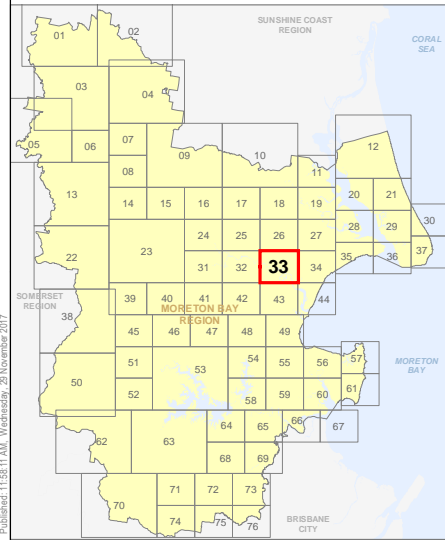
**For State Approval -
Major Amendment 1 - December 2017**



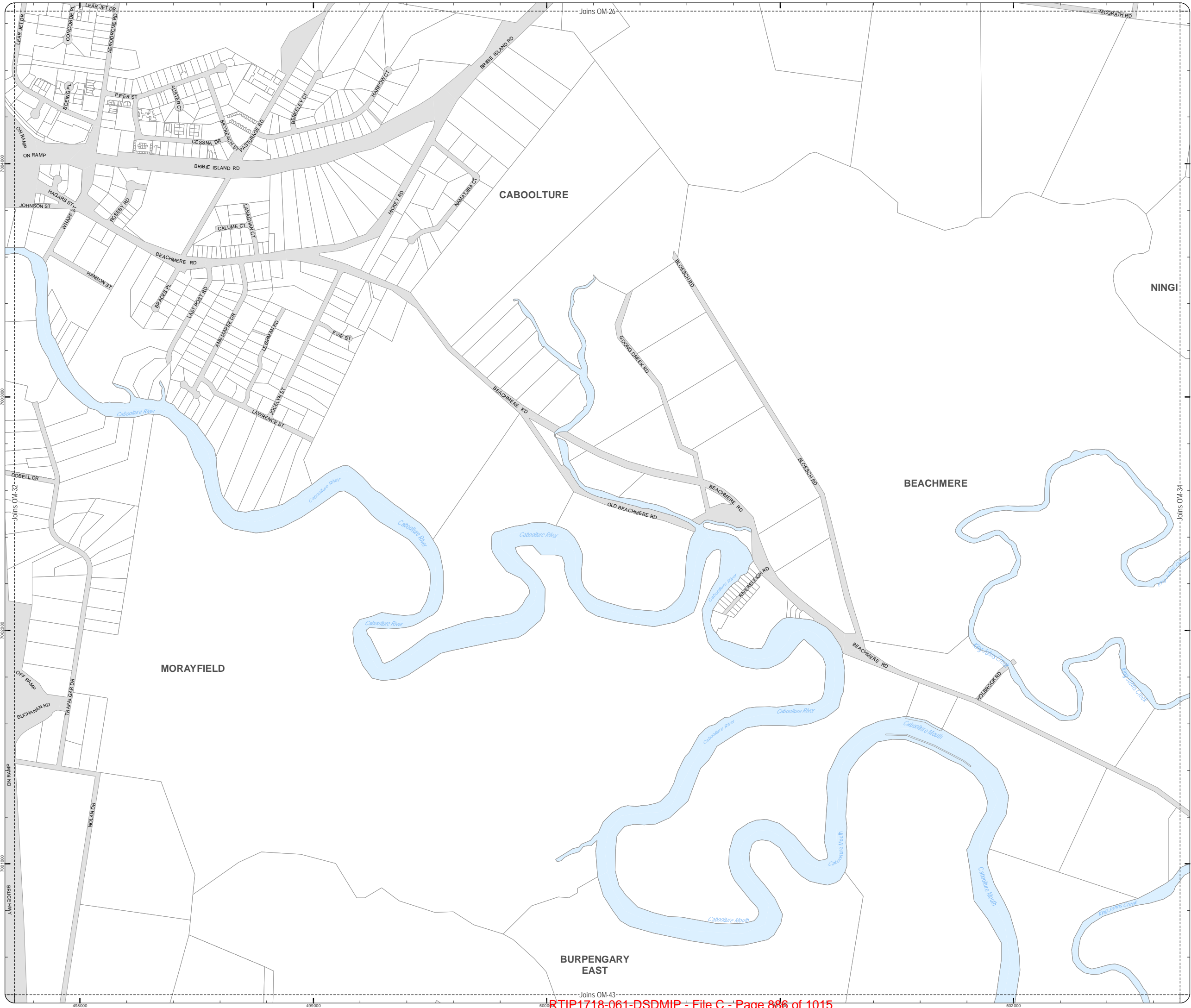
SCALE (A3): 1:15,000
 DCDB Version: April 2016
 Projection: Map Grid of Australia, Zone 56
 Horizontal Datum: Geocentric Datum of Australia 1994

DISCLAIMER: Some of the information shown in this document has been provided to Council from external third parties. Council makes no representation and gives no warranty about the accuracy, reliability, completeness or suitability for any particular purpose of the information. Persons should not rely on the information shown in this document to make any decision with financial or legal implications and should instead rely on their own enquiries. To the full extent that it is able to do so in law, Council disclaims all liability (including liability in negligence) for all costs, losses and damages (including indirect and consequential costs, losses and damages) caused by or arising from anyone using or relying on the information shown in this document for any purpose whatsoever.
 © Copyright Moreton Bay Regional Council 2017

DCDB (Version Apr 2016) is reproduced with the permission of the State of Queensland



**OM-33 WDTS
Overlay Map**



**PLANNING SCHEME
OVERLAY MAP -
WALKING DISTANCE (TRAIN STATION)**

- Property boundaries
- Train station walking distance 400m
- Train station walking distance 800m

Please read the following notes about this map:

This overlay map only affects you if your property is identified within 400m or 800m walking distance of a train station, and you wish to develop (e.g. build, extend or change use).

This map shows land within 400m and 800m walking distance of train stations.

Where land is identified on this map, alternative levels of assessment (type of application) may apply to development.

This overlay map assists with interpreting tables of assessment and applying development requirements throughout the planning scheme.

Refer to relevant table of assessment, zone code, local plan code and/or development codes for requirements associated with this overlay map.

For further information regarding this overlay please refer to the relevant information sheet on Council's planning scheme website (www.moretonbay.qld.gov.au/mbrplanningscheme) or contact Council on 3205 0555.

**For State Approval -
Major Amendment 1 - December 2017**

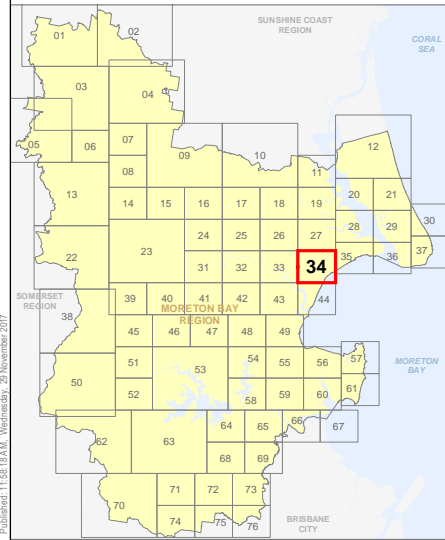


SCALE (A3): 1:15,000

DCDB Version: April 2016
Projection: Map Grid of Australia, Zone 56
Horizontal Datum: Geocentric Datum of Australia 1994

DISCLAIMER: Some of the information shown in this document has been provided to Council from external third parties. Council makes no representation and gives no warranty about the accuracy, reliability, completeness or suitability for any particular purpose of the information. Persons should not rely on the information shown in this document to make any decision with financial or legal implications and should instead rely on their own enquiries. To the full extent that it is able to do so in law, Council disclaims all liability (including liability in negligence) for all costs, losses and damages (including indirect and consequential costs, losses and damages) caused by or arising from anyone using or relying on the information shown in this document for any purpose whatsoever.
© Copyright Moreton Bay Regional Council 2017

DCDB (Version Apr 2016) is reproduced with the permission of the State of Queensland



**OM-34 WDTS
Overlay Map**



**PLANNING SCHEME
OVERLAY MAP -
WALKING DISTANCE (TRAIN STATION)**

- Property boundaries
- Train station walking distance 400m
- Train station walking distance 800m

Please read the following notes about this map:

This overlay map only affects you if your property is identified within 400m or 800m walking distance of a train station, and you wish to develop (e.g. build, extend or change use).

This map shows land within 400m and 800m walking distance of train stations.

Where land is identified on this map, alternative levels of assessment (type of application) may apply to development.

This overlay map assists with interpreting tables of assessment and applying development requirements throughout the planning scheme.

Refer to relevant table of assessment, zone code, local plan code and/or development codes for requirements associated with this overlay map.

For further information regarding this overlay please refer to the relevant information sheet on Council's planning scheme website (www.moretonbay.qld.gov.au/mbrplanningscheme) or contact Council on 3205 0555.

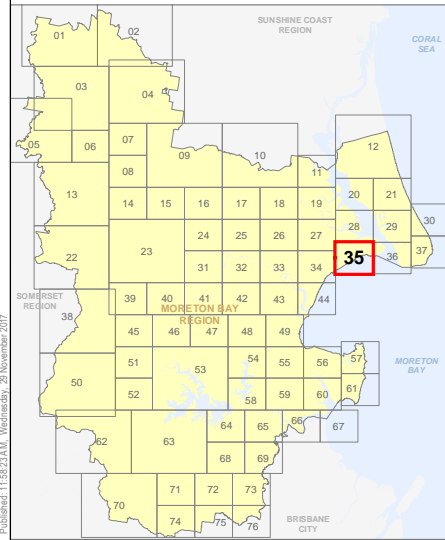
**For State Approval -
Major Amendment 1 - December 2017**

SCALE (A3): 1:15,000

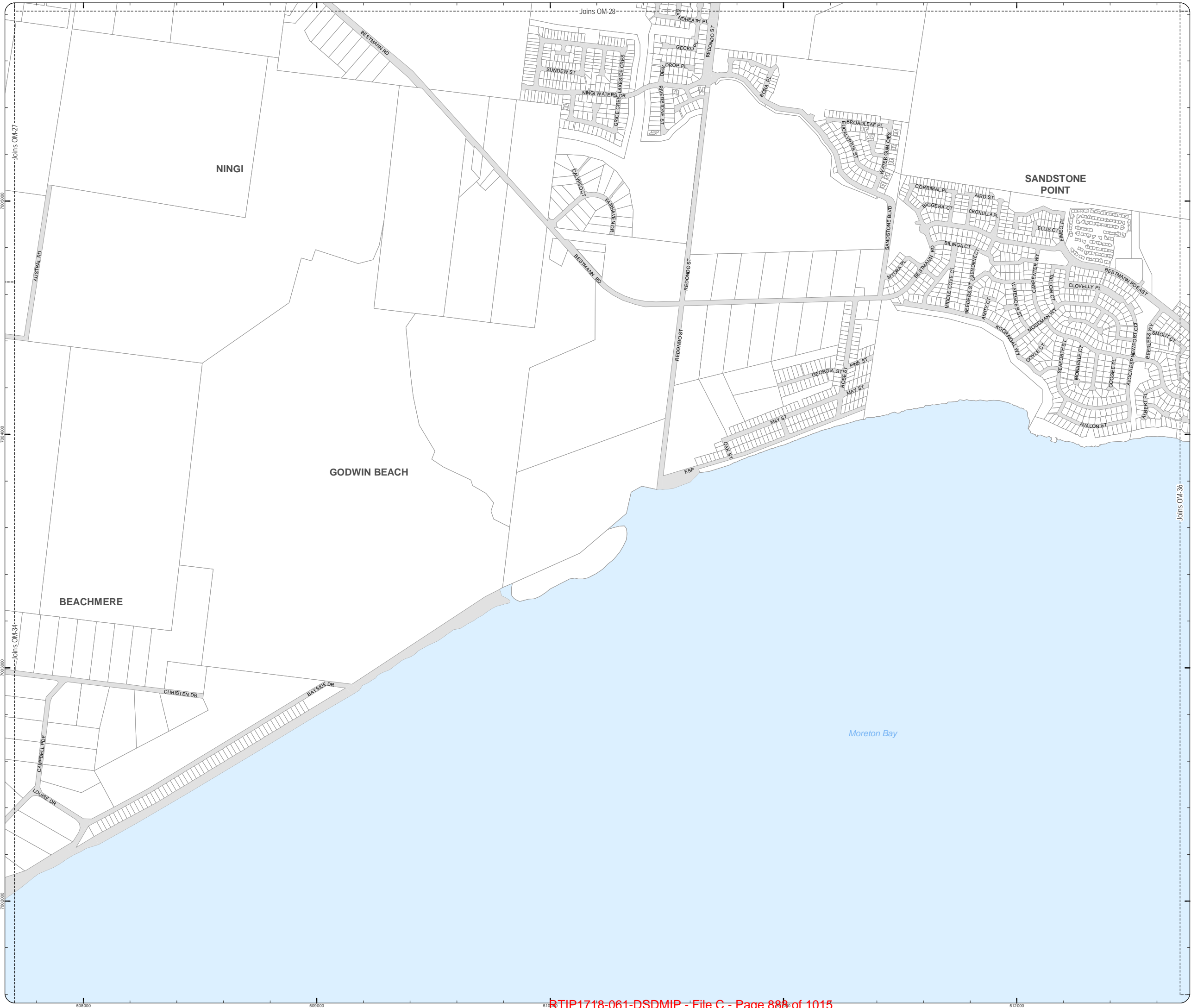
DCDB Version: April 2016
Projection: Map Grid of Australia, Zone 56
Horizontal Datum: Geocentric Datum of Australia 1994

DISCLAIMER: Some of the information shown in this document has been provided to Council from external third parties. Council makes no representation and gives no warranty about the accuracy, reliability, completeness or suitability for any particular purpose of the information. Persons should not rely on the information shown in this document to make any decision with financial or legal implications and should instead rely on their own enquiries. To the full extent that it is able to do so in law, Council disclaims all liability (including liability in negligence) for all costs, losses and damages (including indirect and consequential costs, losses and damages) caused by or arising from anyone using or relying on the information shown in this document for any purpose whatsoever. © Copyright Moreton Bay Regional Council 2017

DCDB (Version Apr 2016) is reproduced with the permission of the State of Queensland



**OM-35 WDTS
Overlay Map**



Z:\MapData\GIS\Planning\Division01\Planning\Scheme\03_Major_Amendment_1_2017\02_Map\p02_State_Dec2017\MXD\OM_Walking_Distance_TrainStation.mxd

**PLANNING SCHEME
OVERLAY MAP -
WALKING DISTANCE (TRAIN STATION)**

- Property boundaries
- Train station walking distance 400m
- Train station walking distance 800m

Please read the following notes about this map:

This overlay map only affects you if your property is identified within 400m or 800m walking distance of a train station, and you wish to develop (e.g. build, extend or change use).

This map shows land within 400m and 800m walking distance of train stations.

Where land is identified on this map, alternative levels of assessment (type of application) may apply to development.

This overlay map assists with interpreting tables of assessment and applying development requirements throughout the planning scheme.

Refer to relevant table of assessment, zone code, local plan code and/or development codes for requirements associated with this overlay map.

For further information regarding this overlay please refer to the relevant information sheet on Council's planning scheme website (www.moretonbay.qld.gov.au/mbrplanningscheme) or contact Council on 3205 0555.

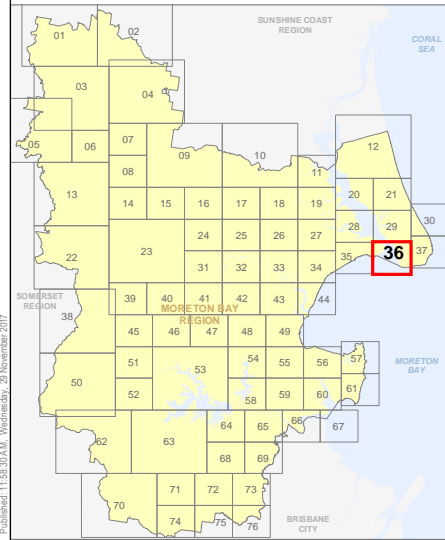
**For State Approval -
Major Amendment 1 - December 2017**



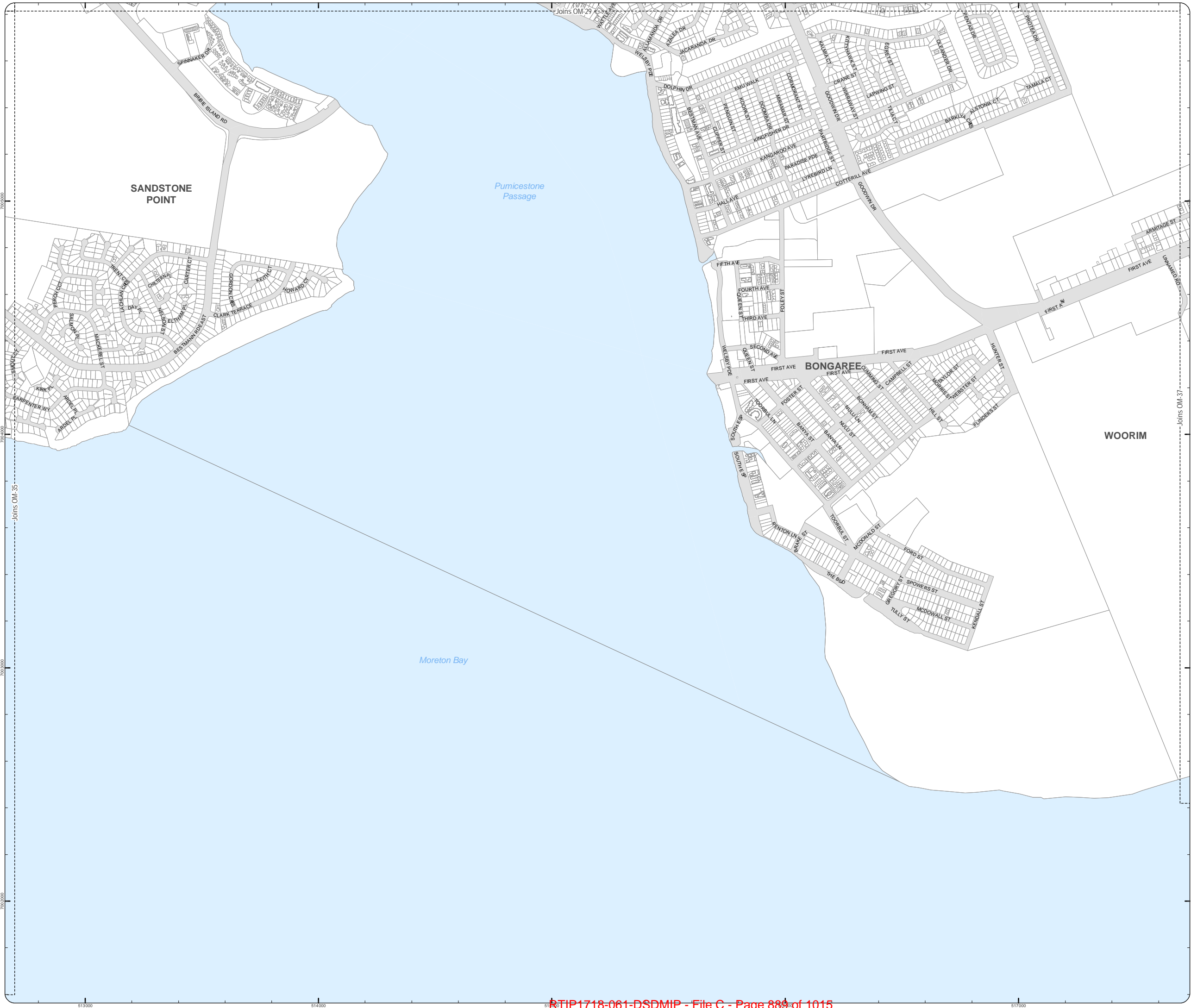
SCALE (A3): 1:15,000
 DCDB Version: April 2016
 Projection: Map Grid of Australia, Zone 56
 Horizontal Datum: Geocentric Datum of Australia 1994

DISCLAIMER: Some of the information shown in this document has been provided to Council from external third parties. Council makes no representation and gives no warranty about the accuracy, reliability, completeness or suitability for any particular purpose of the information. Persons should not rely on the information shown in this document to make any decision with financial or legal implications and should instead rely on their own enquiries. To the full extent that it is able to do so in law, Council disclaims all liability (including liability in negligence) for all costs, losses and damages (including indirect and consequential costs, losses and damages) caused by or arising from anyone using or relying on the information shown in this document for any purpose whatsoever.
 © Copyright Moreton Bay Regional Council 2017

DCDB (Version Apr 2016) is reproduced with the permission of the State of Queensland



**OM-36 WDTS
Overlay Map**



**PLANNING SCHEME
OVERLAY MAP -
WALKING DISTANCE (TRAIN STATION)**

- Property boundaries
- Train station walking distance 400m
- Train station walking distance 800m

Please read the following notes about this map:

This overlay map only affects you if your property is identified within 400m or 800m walking distance of a train station, and you wish to develop (e.g. build, extend or change use).

This map shows land within 400m and 800m walking distance of train stations.

Where land is identified on this map, alternative levels of assessment (type of application) may apply to development.

This overlay map assists with interpreting tables of assessment and applying development requirements throughout the planning scheme.

Refer to relevant table of assessment, zone code, local plan code and/or development codes for requirements associated with this overlay map.

For further information regarding this overlay please refer to the relevant information sheet on Council's planning scheme website (www.moretonbay.qld.gov.au/mbrplanningscheme) or contact Council on 3205 0555.

**For State Approval -
Major Amendment 1 - December 2017**

0 200 400 600 Metres

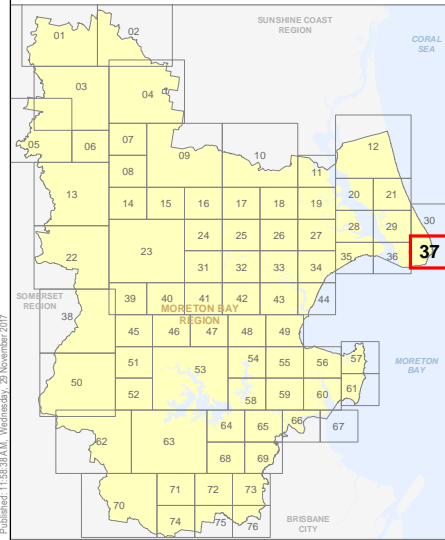
SCALE (A3): 1:15,000

N

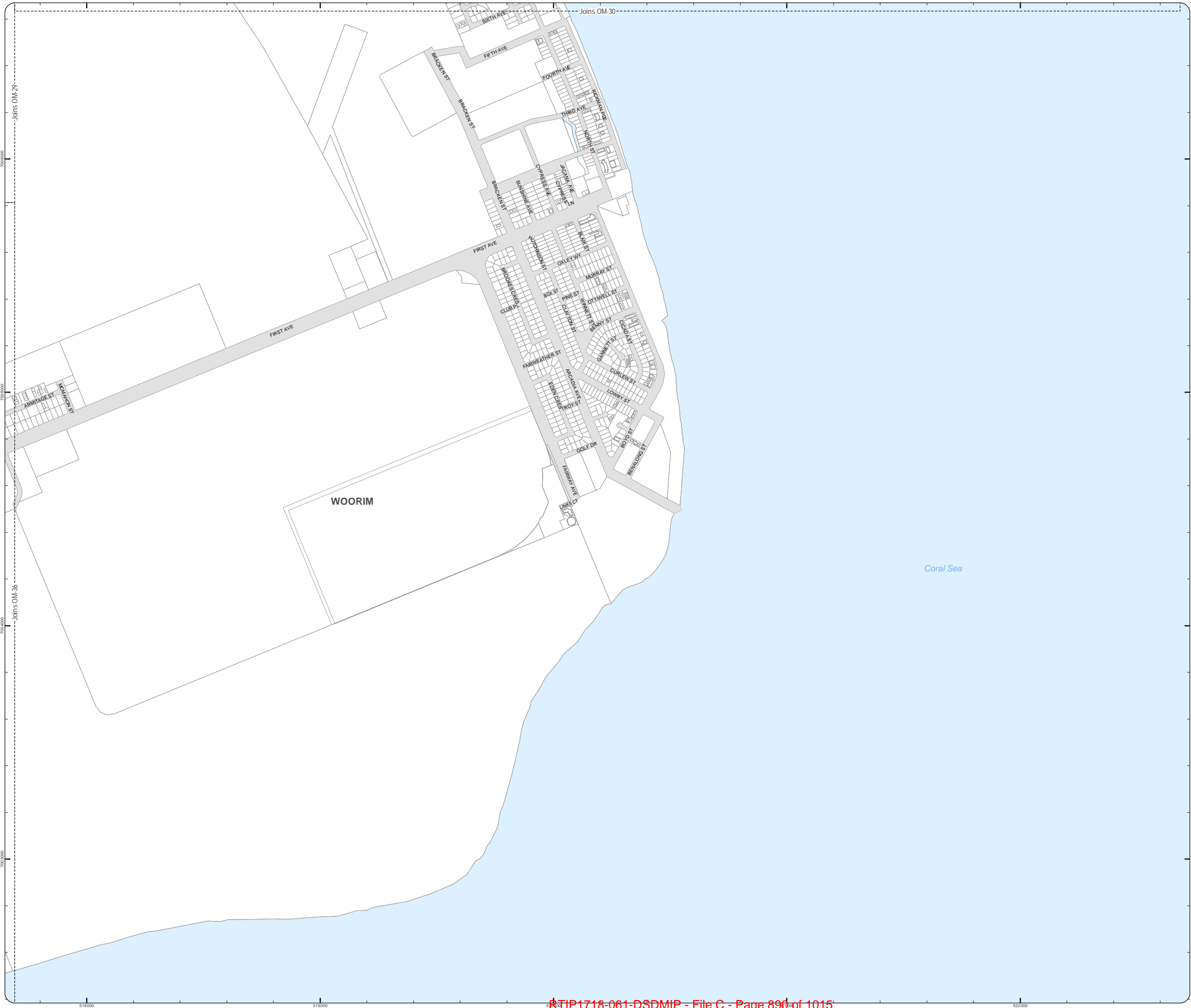
DCDB Version: April 2016
Projection: Map Grid of Australia, Zone 56
Horizontal Datum: Geocentric Datum of Australia 1994

DISCLAIMER: Some of the information shown in this document has been provided to Council from external third parties. Council makes no representation and gives no warranty about the accuracy, reliability, completeness or suitability for any particular purpose of the information. Persons should not rely on the information shown in this document to make any decision with financial or legal implications and should instead rely on their own enquiries. To the full extent that it is able to do so in law, Council disclaims all liability (including liability in negligence) for all costs, losses and damages (including indirect and consequential costs, losses and damages) caused by or arising from anyone using or relying on the information shown in this document for any purpose whatsoever.
© Copyright Moreton Bay Regional Council 2017

DCDB (Version Apr 2016) is reproduced with the permission of the State of Queensland



**OM-37 WDTS
Overlay Map**



Z:\Map Data\GIS\Planning Division\01 Planning Scheme\03 Major Amendment_1_2017\02 Mapping\02 State_Dec2017\MXD\OM_Walking_Distance_TerrStation.mxd

**PLANNING SCHEME
OVERLAY MAP -
WALKING DISTANCE (TRAIN STATION)**

- Property boundaries
- Train station walking distance 400m
- Train station walking distance 800m

Please read the following notes about this map:

This overlay map only affects you if your property is identified within 400m or 800m walking distance of a train station, and you wish to develop (e.g. build, extend or change use).

This map shows land within 400m and 800m walking distance of train stations.

Where land is identified on this map, alternative levels of assessment (type of application) may apply to development.

This overlay map assists with interpreting tables of assessment and applying development requirements throughout the planning scheme.

Refer to relevant table of assessment, zone code, local plan code and/or development codes for requirements associated with this overlay map.

For further information regarding this overlay please refer to the relevant information sheet on Council's planning scheme website (www.moretonbay.qld.gov.au/mbrclplanningscheme) or contact Council on 3205 0555.

**For State Approval -
Major Amendment 1 - December 2017**

0 400 800 1,200 Metres

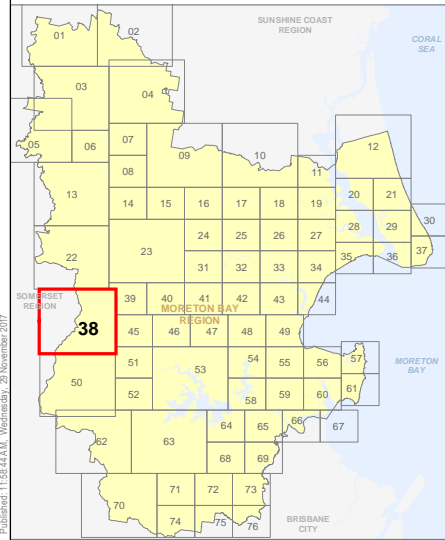
SCALE (A3): 1:30,000

N

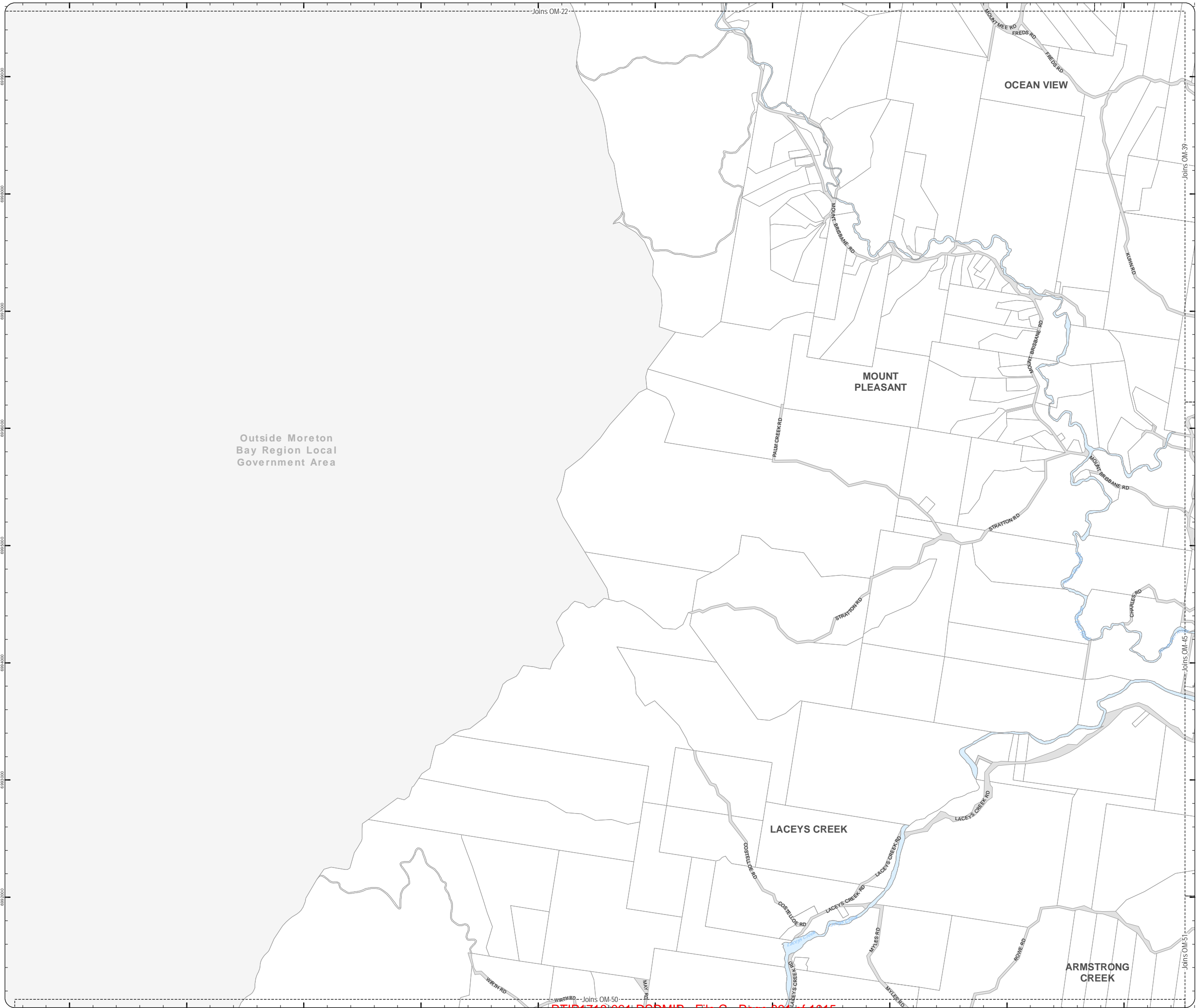
DCDB Version: April 2016
Projection: Map Grid of Australia, Zone 56
Horizontal Datum: Geocentric Datum of Australia 1994

DISCLAIMER: Some of the information shown in this document has been provided to Council from external third parties. Council makes no representation and gives no warranty about the accuracy, reliability, completeness or suitability for any particular purpose of the information. Persons should not rely on the information shown in this document to make any decision with financial or legal implications and should instead rely on their own enquiries. To the full extent that it is able to do so in law, Council disclaims all liability (including liability in negligence) for all costs, losses and damages (including indirect and consequential costs, losses and damages) caused by or arising from anyone using or relying on the information shown in this document for any purpose whatsoever.
© Copyright Moreton Bay Regional Council 2017

DCDB (Version Apr 2016) is reproduced with the permission of the State of Queensland



**OM-38 WDTS
Overlay Map**



**PLANNING SCHEME
OVERLAY MAP -
WALKING DISTANCE (TRAIN STATION)**

- Property boundaries
- Train station walking distance 400m
- Train station walking distance 800m

Please read the following notes about this map:

This overlay map only affects you if your property is identified within 400m or 800m walking distance of a train station, and you wish to develop (e.g. build, extend or change use).

This map shows land within 400m and 800m walking distance of train stations.

Where land is identified on this map, alternative levels of assessment (type of application) may apply to development.

This overlay map assists with interpreting tables of assessment and applying development requirements throughout the planning scheme.

Refer to relevant table of assessment, zone code, local plan code and/or development codes for requirements associated with this overlay map.

For further information regarding this overlay please refer to the relevant information sheet on Council's planning scheme website (www.moretonbay.qld.gov.au/mbrplanningscheme) or contact Council on 3205 0555.

**For State Approval -
Major Amendment 1 - December 2017**

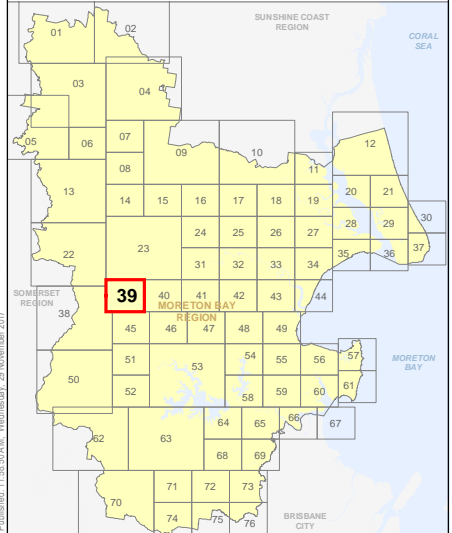
0 200 400 600 Metres

SCALE (A3): 1:15,000

DCDB Version: April 2016
Projection: Map Grid of Australia, Zone 56
Horizontal Datum: Geocentric Datum of Australia 1994

DISCLAIMER: Some of the information shown in this document has been provided to Council from external third parties. Council makes no representation and gives no warranty about the accuracy, reliability, completeness or suitability for any particular purpose of the information. Persons should not rely on the information shown in this document to make any decision with financial or legal implications and should instead rely on their own enquiries. To the full extent that it is able to do so in law, Council disclaims all liability (including liability in negligence) for all costs, losses and damages (including indirect and consequential costs, losses and damages) caused by or arising from anyone using or relying on the information shown in this document for any purpose whatsoever. © Copyright Moreton Bay Regional Council 2017

DCDB (Version Apr 2016) is reproduced with the permission of the State of Queensland



**OM-39 WDTS
Overlay Map**



Z:\Map Data\GIS\Planning Division\01 Planning Scheme\03 Major Amendment\1_2017\02 Mapping\02 State_Dec2017\MXD\OM_Walking_Distance_TrainStation.mxd

Published: 11:56:57 AM, Wednesday, 29 November 2017

**PLANNING SCHEME
OVERLAY MAP -
WALKING DISTANCE (TRAIN STATION)**

- Property boundaries
- Caboolture West Local Plan
- Train station walking distance 400m
- Train station walking distance 800m

Please read the following notes about this map:

This overlay map only affects you if your property is identified within 400m or 800m walking distance of a train station, and you wish to develop (e.g. build, extend or change use).

This map shows land within 400m and 800m walking distance of train stations.

Where land is identified on this map, alternative levels of assessment (type of application) may apply to development.

This overlay map assists with interpreting tables of assessment and applying development requirements throughout the planning scheme.

Refer to relevant table of assessment, zone code, local plan code and/or development codes for requirements associated with this overlay map.

For further information regarding this overlay please refer to the relevant information sheet on Council's planning scheme website (www.moretonbay.qld.gov.au/mbrplanningscheme) or contact Council on 3205 0555.

**For State Approval -
Major Amendment 1 - December 2017**

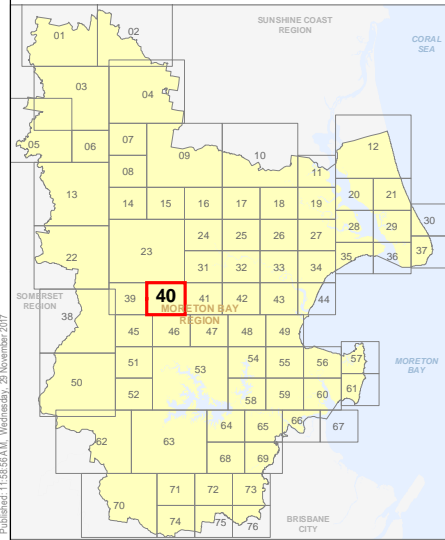


SCALE (A3): 1:15,000

DCDB Version: April 2016
Projection: Map Grid of Australia, Zone 56
Horizontal Datum: Geocentric Datum of Australia 1994

DISCLAIMER: Some of the information shown in this document has been provided to Council from external third parties. Council makes no representation and gives no warranty about the accuracy, reliability, completeness or suitability for any particular purpose of the information. Persons should not rely on the information shown in this document to make any decision with financial or legal implications and should instead rely on their own enquiries. To the full extent that it is able to do so in law, Council disclaims all liability (including liability in negligence) for all costs, losses and damages (including indirect and consequential costs, losses and damages) caused by or arising from anyone using or relying on the information shown in this document for any purpose whatsoever. © Copyright Moreton Bay Regional Council 2017

DCDB (Version Apr 2016) is reproduced with the permission of the State of Queensland



**OM-40 WDTS
Overlay Map**



**PLANNING SCHEME
OVERLAY MAP -
WALKING DISTANCE (TRAIN STATION)**

- Property boundaries
- Caboolture West Local Plan
- Train station walking distance 400m
- Train station walking distance 800m

Please read the following notes about this map:

This overlay map only affects you if your property is identified within 400m or 800m walking distance of a train station, and you wish to develop (e.g. build, extend or change use).

This map shows land within 400m and 800m walking distance of train stations.

Where land is identified on this map, alternative levels of assessment (type of application) may apply to development.

This overlay map assists with interpreting tables of assessment and applying development requirements throughout the planning scheme.

Refer to relevant table of assessment, zone code, local plan code and/or development codes for requirements associated with this overlay map.

For further information regarding this overlay please refer to the relevant information sheet on Council's planning scheme website (www.moretonbay.qld.gov.au/mbrplanningscheme) or contact Council on 3205 0555.

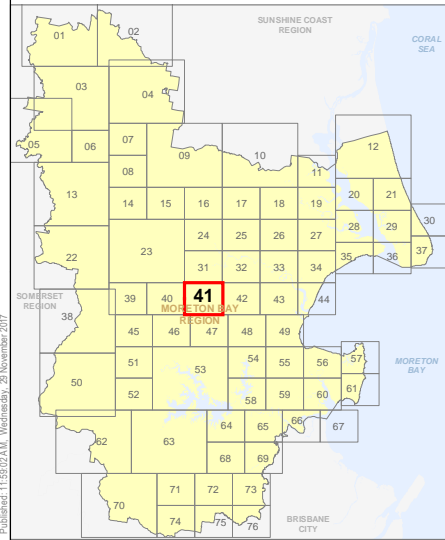
**For State Approval -
Major Amendment 1 - December 2017**



SCALE (A3): 1:15,000
 DCDB Version: April 2016
 Projection: Map Grid of Australia, Zone 56
 Horizontal Datum: Geocentric Datum of Australia 1994

DISCLAIMER: Some of the information shown in this document has been provided to Council from external third parties. Council makes no representation and gives no warranty about the accuracy, reliability, completeness or suitability for any particular purpose of the information. Persons should not rely on the information shown in this document to make any decision with financial or legal implications and should instead rely on their own enquiries. To the full extent that it is able to do so in law, Council disclaims all liability (including liability in negligence) for all costs, losses and damages (including indirect and consequential costs, losses and damages) caused by or arising from anyone using or relying on the information shown in this document for any purpose whatsoever. © Copyright Moreton Bay Regional Council 2017

DCDB (Version Apr 2016) is reproduced with the permission of the State of Queensland



**OM-41 WDTS
Overlay Map**



**PLANNING SCHEME
OVERLAY MAP -
WALKING DISTANCE (TRAIN STATION)**

- Property boundaries
- Train station walking distance 400m
- Train station walking distance 800m

Please read the following notes about this map:

This overlay map only affects you if your property is identified within 400m or 800m walking distance of a train station, and you wish to develop (e.g. build, extend or change use).

This map shows land within 400m and 800m walking distance of train stations.

Where land is identified on this map, alternative levels of assessment (type of application) may apply to development.

This overlay map assists with interpreting tables of assessment and applying development requirements throughout the planning scheme.

Refer to relevant table of assessment, zone code, local plan code and/or development codes for requirements associated with this overlay map.

For further information regarding this overlay please refer to the relevant information sheet on Council's planning scheme website (www.moretonbay.qld.gov.au/mbrplanningscheme) or contact Council on 3205 0555.

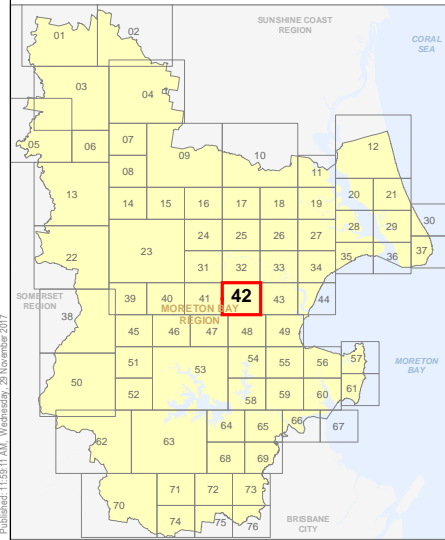
**For State Approval -
Major Amendment 1 - December 2017**



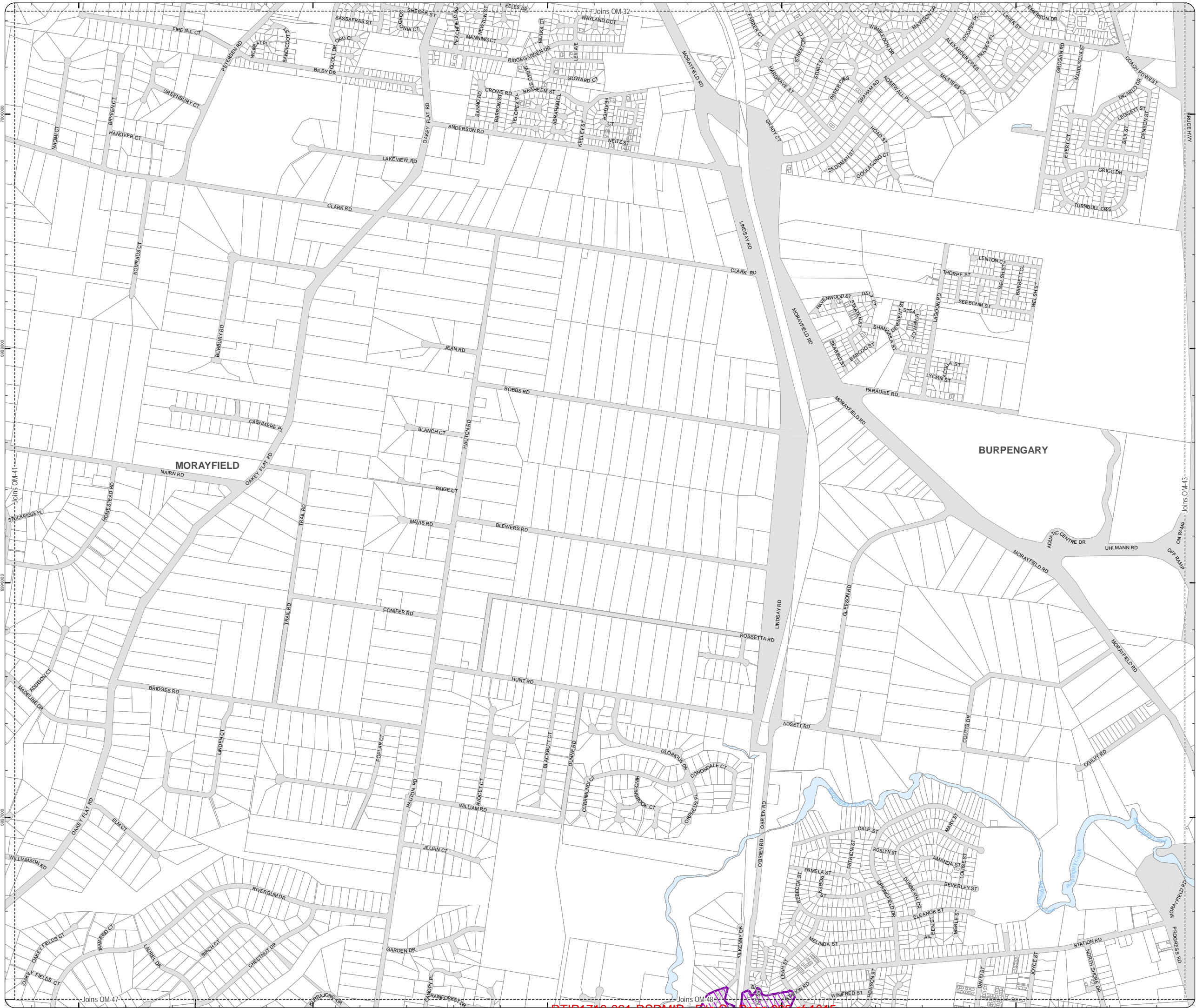
SCALE (A3): 1:15,000
 DCDB Version: April 2016
 Projection: Map Grid of Australia, Zone 56
 Horizontal Datum: Geocentric Datum of Australia 1994

DISCLAIMER: Some of the information shown in this document has been provided to Council from external third parties. Council makes no representation and gives no warranty about the accuracy, reliability, completeness or suitability for any particular purpose of the information. Persons should not rely on the information shown in this document to make any decision with financial or legal implications and should instead rely on their own enquiries. To the full extent that it is able to do so in law, Council disclaims all liability (including liability in negligence) for all costs, losses and damages (including indirect and consequential costs, losses and damages) caused by or arising from anyone using or relying on the information shown in this document for any purpose whatsoever.
 © Copyright Moreton Bay Regional Council 2017

DCDB (Version Apr 2016) is reproduced with the permission of the State of Queensland



**OM-42 WDTS
Overlay Map**



**PLANNING SCHEME
OVERLAY MAP -
WALKING DISTANCE (TRAIN STATION)**

- Property boundaries
- Train station walking distance 400m
- Train station walking distance 800m

Please read the following notes about this map:

This overlay map only affects you if your property is identified within 400m or 800m walking distance of a train station, and you wish to develop (e.g. build, extend or change use).

This map shows land within 400m and 800m walking distance of train stations.

Where land is identified on this map, alternative levels of assessment (type of application) may apply to development.

This overlay map assists with interpreting tables of assessment and applying development requirements throughout the planning scheme.

Refer to relevant table of assessment, zone code, local plan code and/or development codes for requirements associated with this overlay map.

For further information regarding this overlay please refer to the relevant information sheet on Council's planning scheme website (www.moretonbay.qld.gov.au/mbrplanningscheme) or contact Council on 3205 0555.

**For State Approval -
Major Amendment 1 - December 2017**

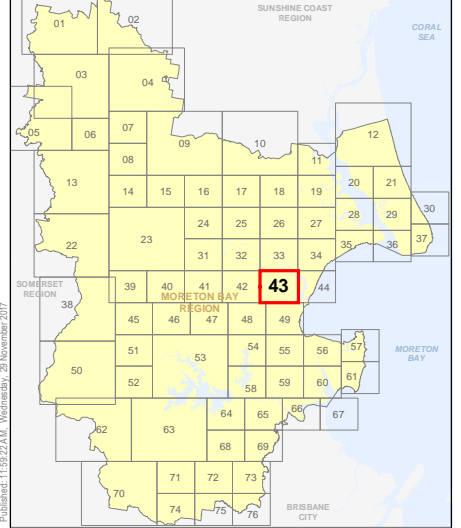
0 200 400 600 Metres

SCALE (A3): 1:15,000

DCDB Version: April 2016
Projection: Map Grid of Australia, Zone 56
Horizontal Datum: Geocentric Datum of Australia 1994

DISCLAIMER: Some of the information shown in this document has been provided to Council from external third parties. Council makes no representation and gives no warranty about the accuracy, reliability, completeness or suitability for any particular purpose of the information. Persons should not rely on the information shown in this document to make any decision with financial or legal implications and should instead rely on their own enquiries. To the full extent that it is able to do so in law, Council disclaims all liability (including liability in negligence) for all costs, losses and damages (including indirect and consequential costs, losses and damages) caused by or arising from anyone using or relying on the information shown in this document for any purpose whatsoever. © Copyright Moreton Bay Regional Council 2017

DCDB (Version Apr 2016) is reproduced with the permission of the State of Queensland



**OM-43 WDTS
Overlay Map**



**PLANNING SCHEME
OVERLAY MAP -
WALKING DISTANCE (TRAIN STATION)**

- Property boundaries
- Train station walking distance 400m
- Train station walking distance 800m

Please read the following notes about this map:

This overlay map only affects you if your property is identified within 400m or 800m walking distance of a train station, and you wish to develop (e.g. build, extend or change use).

This map shows land within 400m and 800m walking distance of train stations.

Where land is identified on this map, alternative levels of assessment (type of application) may apply to development.

This overlay map assists with interpreting tables of assessment and applying development requirements throughout the planning scheme.

Refer to relevant table of assessment, zone code, local plan code and/or development codes for requirements associated with this overlay map.

For further information regarding this overlay please refer to the relevant information sheet on Council's planning scheme website (www.moretonbay.qld.gov.au/mbrplanningscheme) or contact Council on 3205 0555.

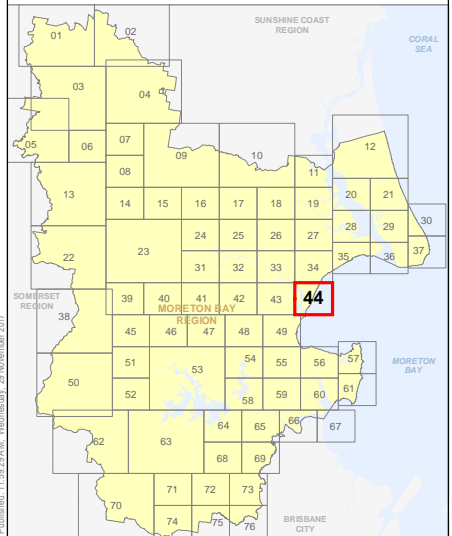
**For State Approval -
Major Amendment 1 - December 2017**

0 200 400 600 Metres

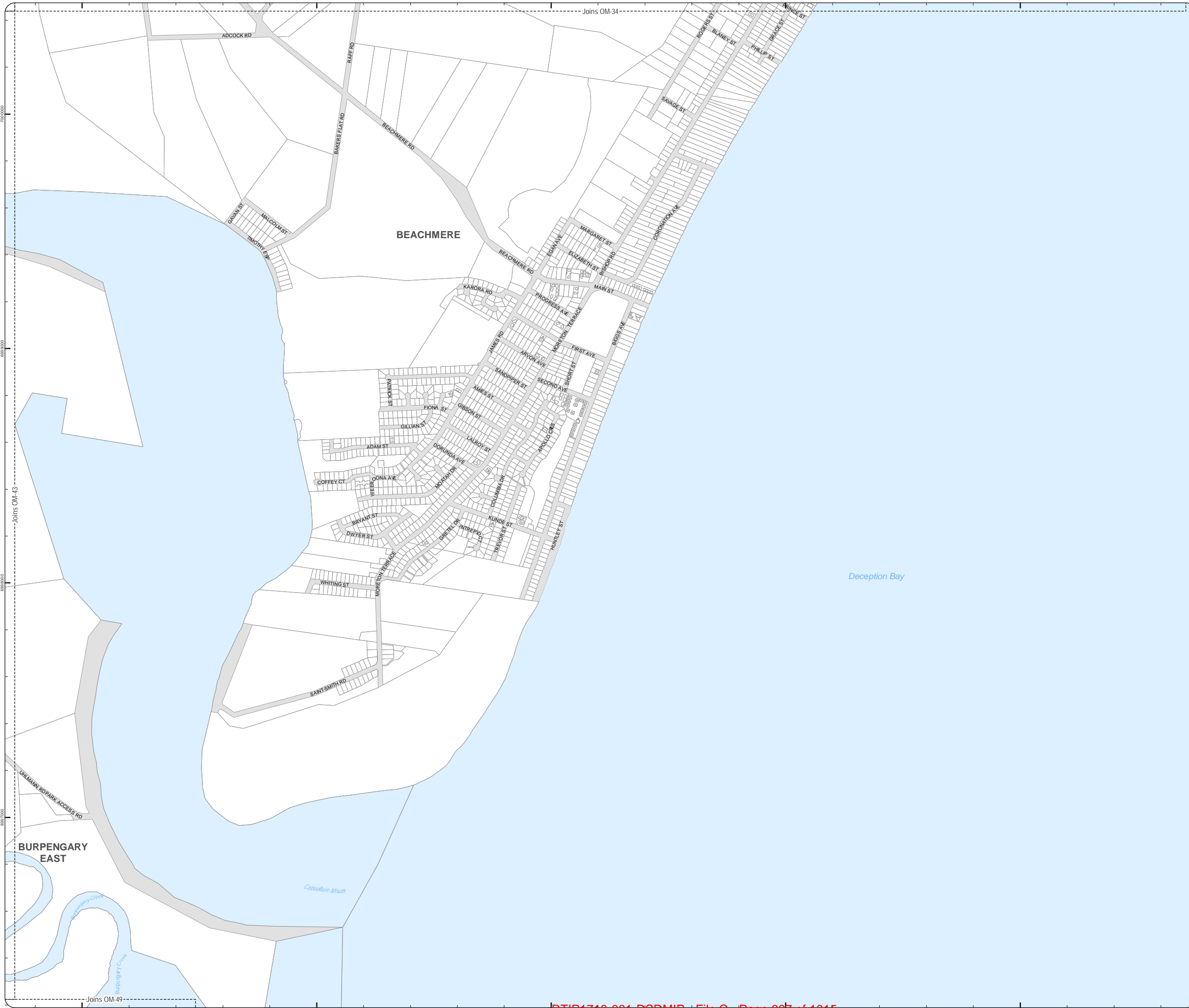
SCALE (A3): 1:15,000
DCDB Version: April 2016
Projection: Map Grid of Australia, Zone 56
Horizontal Datum: Geocentric Datum of Australia 1994

DISCLAIMER: Some of the information shown in this document has been provided to Council from external third parties. Council makes no representation and gives no warranty about the accuracy, reliability, completeness or suitability for any particular purpose of the information. Persons should not rely on the information shown in this document to make any decision with financial or legal implications and should instead rely on their own enquiries. To the full extent that it is able to do so in law, Council disclaims all liability (including liability in negligence) for all costs, losses and damages (including indirect and consequential costs, losses and damages) caused by or arising from anyone using or relying on the information shown in this document for any purpose whatsoever.
© Copyright Moreton Bay Regional Council 2017

DCDB (Version Apr 2016) is reproduced with the permission of the State of Queensland



**OM-44 WDTS
Overlay Map**



Z:\MapData\GIS\Planning\Division03_Major_Amendments\1_2017\02_Mapping\02_State_Dec2017\MXD\OM_Walking_Distance_TmsStation.mxd

**PLANNING SCHEME
OVERLAY MAP -
WALKING DISTANCE (TRAIN STATION)**

- Property boundaries
- Train station walking distance 400m
- Train station walking distance 800m

Please read the following notes about this map:

This overlay map only affects you if your property is identified within 400m or 800m walking distance of a train station, and you wish to develop (e.g. build, extend or change use).

This map shows land within 400m and 800m walking distance of train stations.

Where land is identified on this map, alternative levels of assessment (type of application) may apply to development.

This overlay map assists with interpreting tables of assessment and applying development requirements throughout the planning scheme.

Refer to relevant table of assessment, zone code, local plan code and/or development codes for requirements associated with this overlay map.

For further information regarding this overlay please refer to the relevant information sheet on Council's planning scheme website (www.moretonbay.qld.gov.au/mbrplanningscheme) or contact Council on 3205 0555.

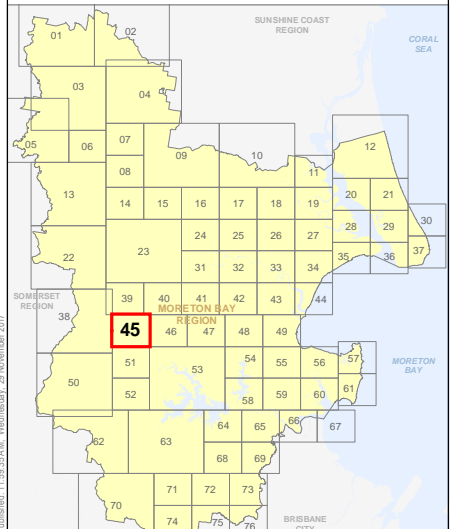
**For State Approval -
Major Amendment 1 - December 2017**

0 200 400 600 Metres

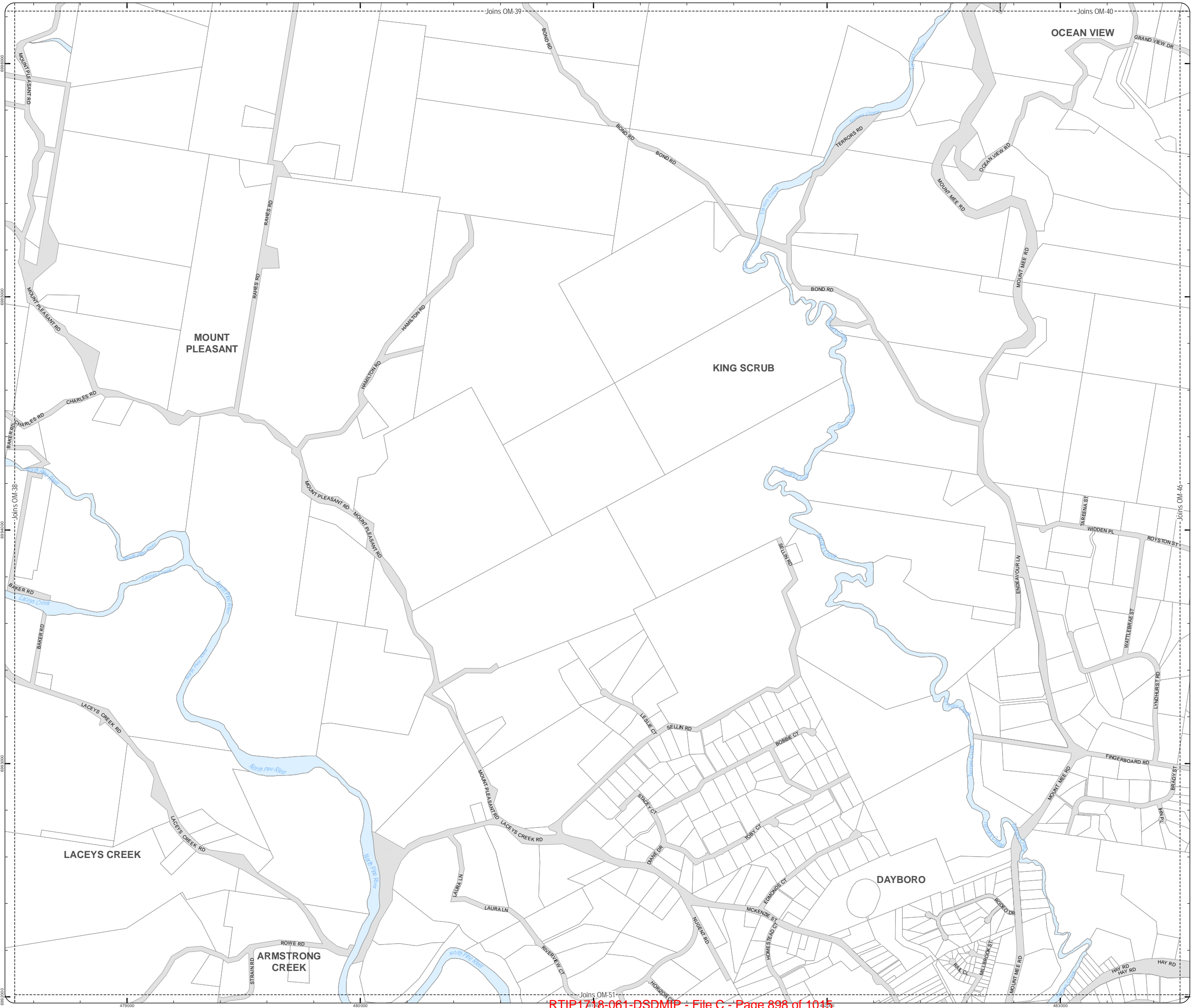
SCALE (A3): 1:15,000
DCDB Version: April 2016
Projection: Map Grid of Australia, Zone 56
Horizontal Datum: Geocentric Datum of Australia 1994

DISCLAIMER: Some of the information shown in this document has been provided to Council from external third parties. Council makes no representation and gives no warranty about the accuracy, reliability, completeness or suitability for any particular purpose of the information. Persons should not rely on the information shown in this document to make any decision with financial or legal implications and should instead rely on their own enquiries. To the full extent that it is able to do so in law, Council disclaims all liability (including liability in negligence) for all costs, losses and damages (including indirect and consequential costs, losses and damages) caused by or arising from anyone using or relying on the information shown in this document for any purpose whatsoever.
© Copyright Moreton Bay Regional Council 2017

DCDB (Version Apr 2016) is reproduced with the permission of the State of Queensland



**OM-45 WDTS
Overlay Map**



**PLANNING SCHEME
OVERLAY MAP -
WALKING DISTANCE (TRAIN STATION)**

- Property boundaries
- Train station walking distance 400m
- Train station walking distance 800m

Please read the following notes about this map:

This overlay map only affects you if your property is identified within 400m or 800m walking distance of a train station, and you wish to develop (e.g. build, extend or change use).

This map shows land within 400m and 800m walking distance of train stations.

Where land is identified on this map, alternative levels of assessment (type of application) may apply to development.

This overlay map assists with interpreting tables of assessment and applying development requirements throughout the planning scheme.

Refer to relevant table of assessment, zone code, local plan code and/or development codes for requirements associated with this overlay map.

For further information regarding this overlay please refer to the relevant information sheet on Council's planning scheme website (www.moretonbay.qld.gov.au/mbrplanningscheme) or contact Council on 3205 0555.

**For State Approval -
Major Amendment 1 - December 2017**

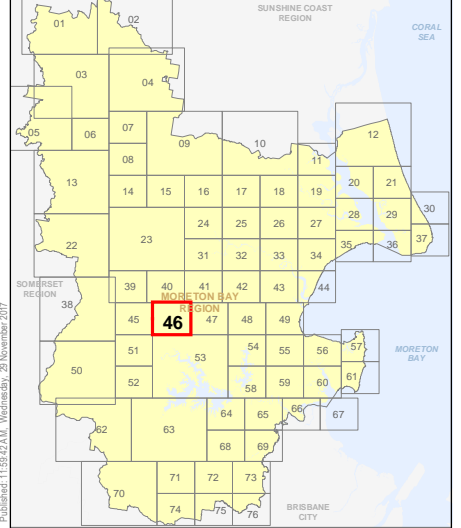
0 200 400 600 Metres

SCALE (A3): 1:15,000

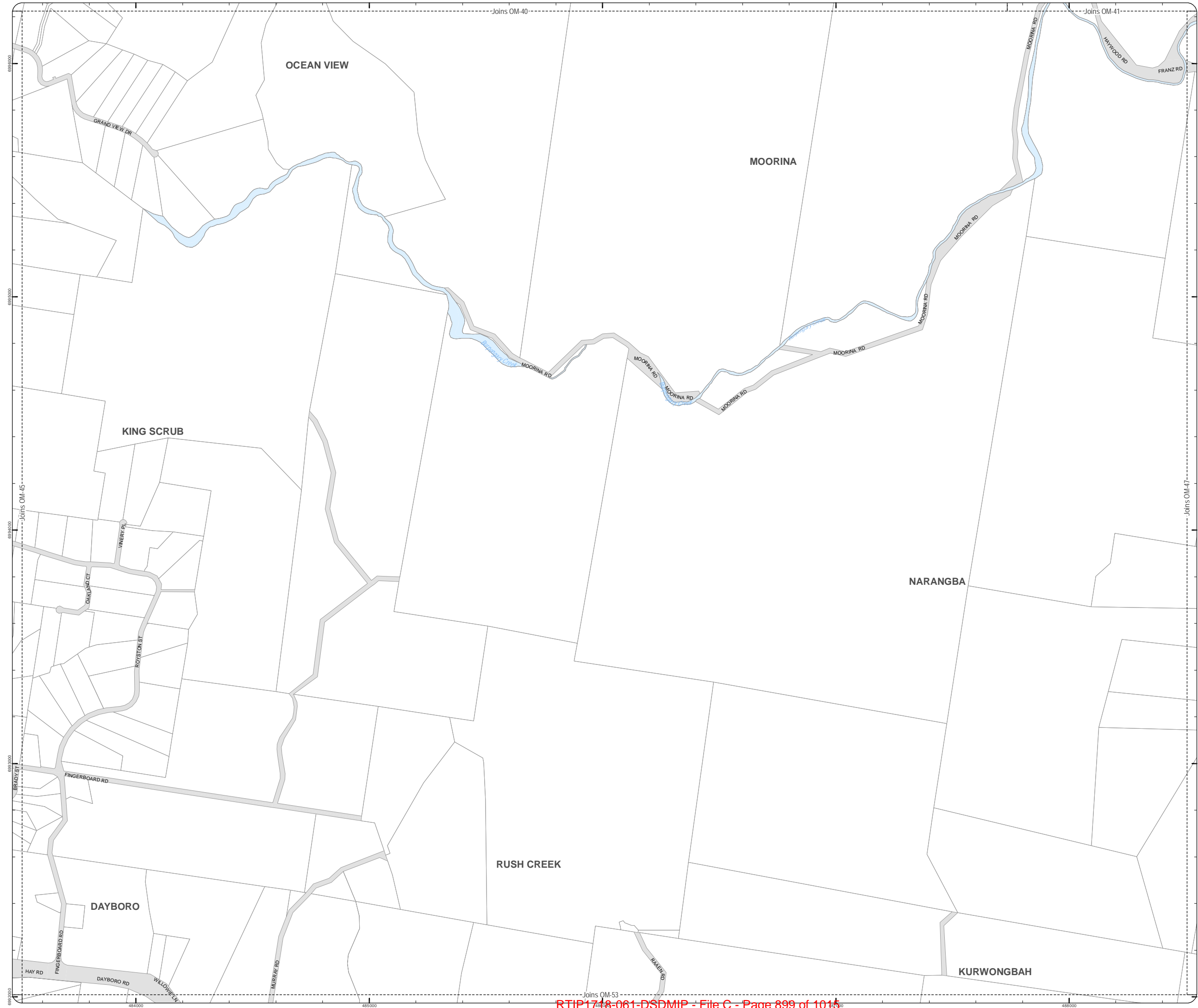
DCDB Version: April 2016
Projection: Map Grid of Australia, Zone 56
Horizontal Datum: Geocentric Datum of Australia 1994

DISCLAIMER: Some of the information shown in this document has been provided to Council from external third parties. Council makes no representation and gives no warranty about the accuracy, reliability, completeness or suitability for any particular purpose of the information. Persons should not rely on the information shown in this document to make any decision with financial or legal implications and should instead rely on their own enquiries. To the full extent that it is able to do so in law, Council disclaims all liability (including liability in negligence) for all costs, losses and damages (including indirect and consequential costs, losses and damages) caused by or arising from anyone using or relying on the information shown in this document for any purpose whatsoever.
© Copyright Moreton Bay Regional Council 2017

DCDB (Version Apr 2016) is reproduced with the permission of the State of Queensland



**OM-46 WDTS
Overlay Map**



**PLANNING SCHEME
OVERLAY MAP -
WALKING DISTANCE (TRAIN STATION)**

- Property boundaries
- Train station walking distance 400m
- Train station walking distance 800m

Please read the following notes about this map:

This overlay map only affects you if your property is identified within 400m or 800m walking distance of a train station, and you wish to develop (e.g. build, extend or change use).

This map shows land within 400m and 800m walking distance of train stations.

Where land is identified on this map, alternative levels of assessment (type of application) may apply to development.

This overlay map assists with interpreting tables of assessment and applying development requirements throughout the planning scheme.

Refer to relevant table of assessment, zone code, local plan code and/or development codes for requirements associated with this overlay map.

For further information regarding this overlay please refer to the relevant information sheet on Council's planning scheme website (www.moretonbay.qld.gov.au/mbr/planningscheme) or contact Council on 3205 0555.

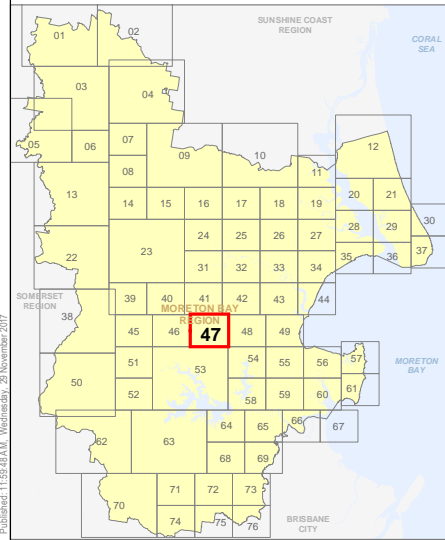
**For State Approval -
Major Amendment 1 - December 2017**



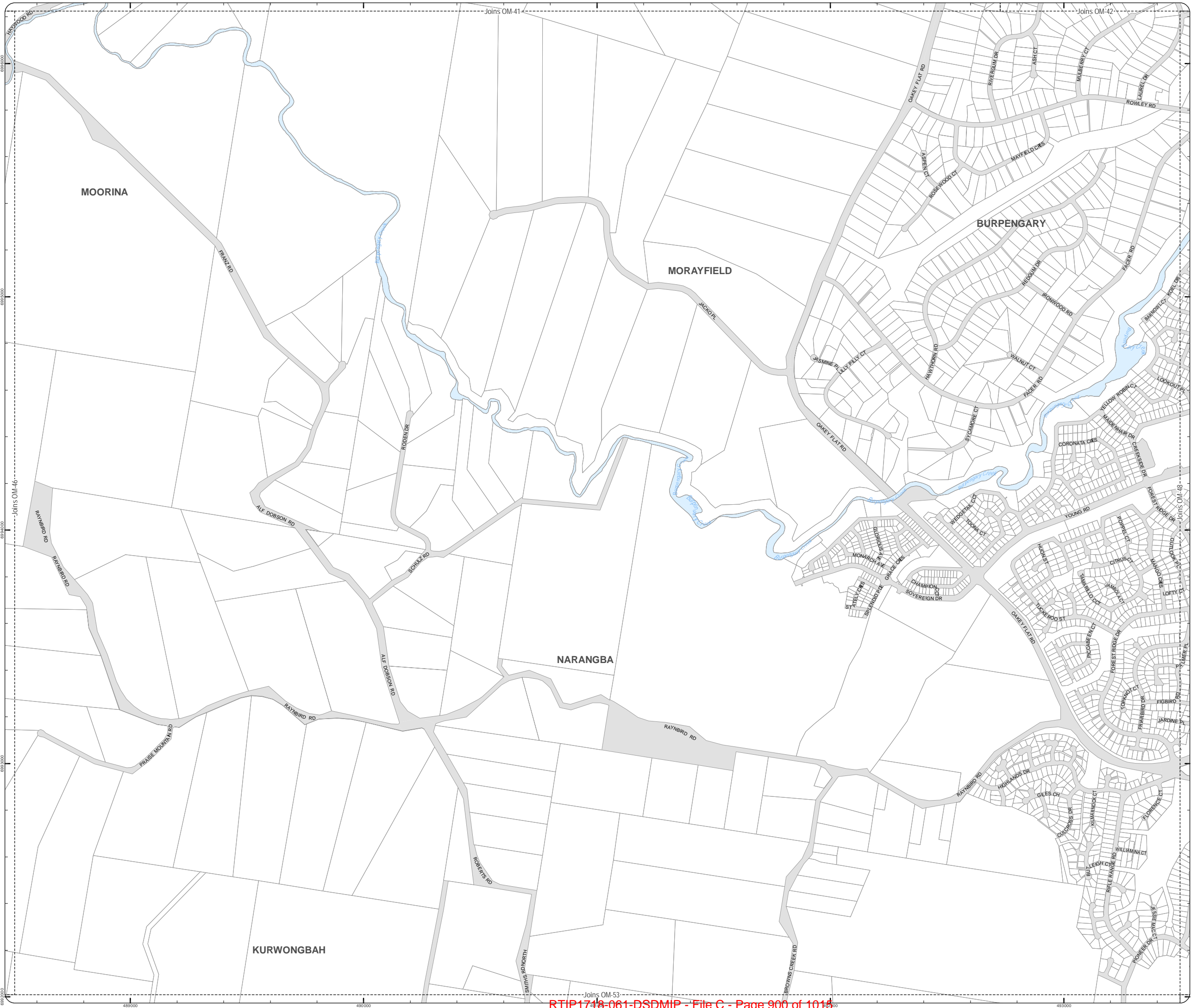
SCALE (A3): 1:15,000
 DCDB Version: April 2016
 Projection: Map Grid of Australia, Zone 56
 Horizontal Datum: Geocentric Datum of Australia 1994

DISCLAIMER: Some of the information shown in this document has been provided to Council from external third parties. Council makes no representation and gives no warranty about the accuracy, reliability, completeness or suitability for any particular purpose of the information. Persons should not rely on the information shown in this document to make any decision with financial or legal implications and should instead rely on their own enquiries. To the full extent that it is able to do so in law, Council disclaims all liability (including liability in negligence) for all costs, losses and damages (including indirect and consequential costs, losses and damages) caused by or arising from anyone using or relying on the information shown in this document for any purpose whatsoever.
 © Copyright Moreton Bay Regional Council 2017

DCDB (Version Apr 2016) is reproduced with the permission of the State of Queensland



**OM-47 WDTS
Overlay Map**



**PLANNING SCHEME
OVERLAY MAP -
WALKING DISTANCE (TRAIN STATION)**

- Property boundaries
- Train station walking distance 400m
- Train station walking distance 800m

Please read the following notes about this map:

This overlay map only affects you if your property is identified within 400m or 800m walking distance of a train station, and you wish to develop (e.g. build, extend or change use).

This map shows land within 400m and 800m walking distance of train stations.

Where land is identified on this map, alternative levels of assessment (type of application) may apply to development.

This overlay map assists with interpreting tables of assessment and applying development requirements throughout the planning scheme.

Refer to relevant table of assessment, zone code, local plan code and/or development codes for requirements associated with this overlay map.

For further information regarding this overlay please refer to the relevant information sheet on Council's planning scheme website (www.moretonbay.qld.gov.au/mbrplanningscheme) or contact Council on 3205 0555.

**For State Approval -
Major Amendment 1 - December 2017**

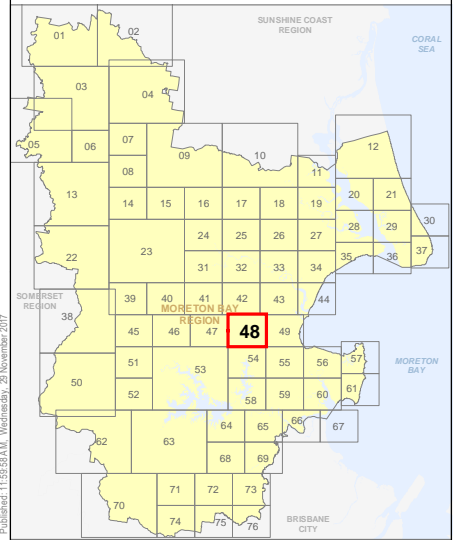
0 200 400 600 Metres

SCALE (A3): 1:15,000

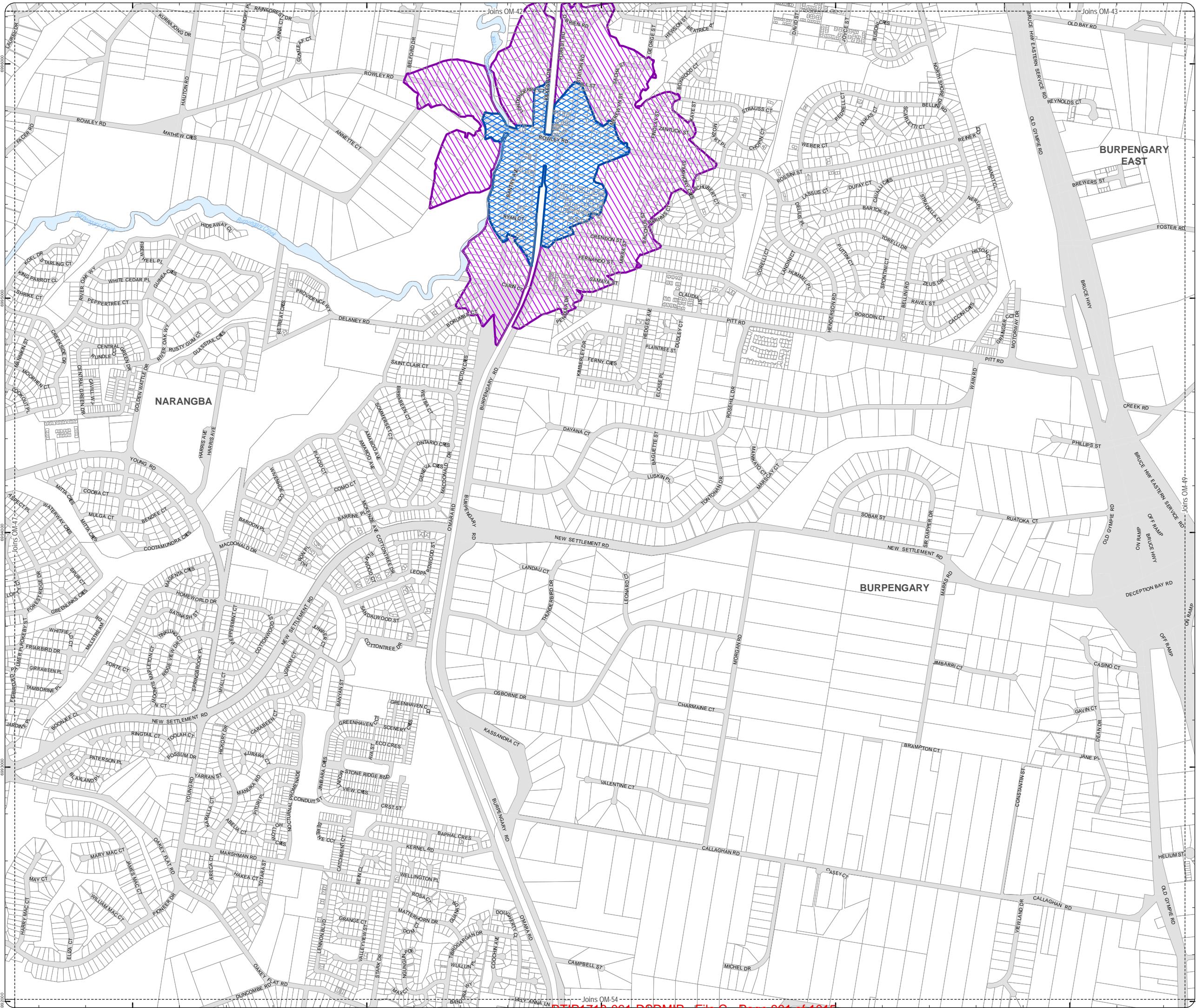
DCDB Version: April 2016
Projection: Map Grid of Australia, Zone 56
Horizontal Datum: Geocentric Datum of Australia 1994

DISCLAIMER: Some of the information shown in this document has been provided to Council from external third parties. Council makes no representation and gives no warranty about the accuracy, reliability, completeness or suitability for any particular purpose of the information. Persons should not rely on the information shown in this document to make any decision with financial or legal implications and should instead rely on their own enquiries. To the full extent that it is able to do so in law, Council disclaims all liability (including liability in negligence) for all costs, losses and damages (including indirect and consequential costs, losses and damages) caused by or arising from anyone using or relying on the information shown in this document for any purpose whatsoever.
© Copyright Moreton Bay Regional Council 2017

DCDB (Version Apr 2016) is reproduced with the permission of the State of Queensland



**OM-48 WDTS
Overlay Map**



**PLANNING SCHEME
OVERLAY MAP -
WALKING DISTANCE (TRAIN STATION)**

- Property boundaries
- Train station walking distance 400m
- Train station walking distance 800m

Please read the following notes about this map:

This overlay map only affects you if your property is identified within 400m or 800m walking distance of a train station, and you wish to develop (e.g. build, extend or change use).

This map shows land within 400m and 800m walking distance of train stations.

Where land is identified on this map, alternative levels of assessment (type of application) may apply to development.

This overlay map assists with interpreting tables of assessment and applying development requirements throughout the planning scheme.

Refer to relevant table of assessment, zone code, local plan code and/or development codes for requirements associated with this overlay map.

For further information regarding this overlay please refer to the relevant information sheet on Council's planning scheme website (www.moretonbay.qld.gov.au/mbrplanningscheme) or contact Council on 3205 0555.

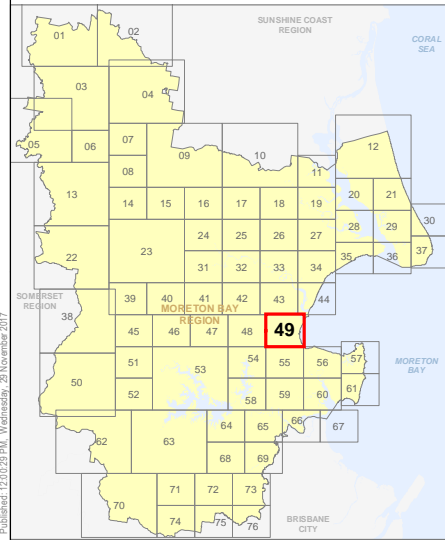
**For State Approval -
Major Amendment 1 - December 2017**



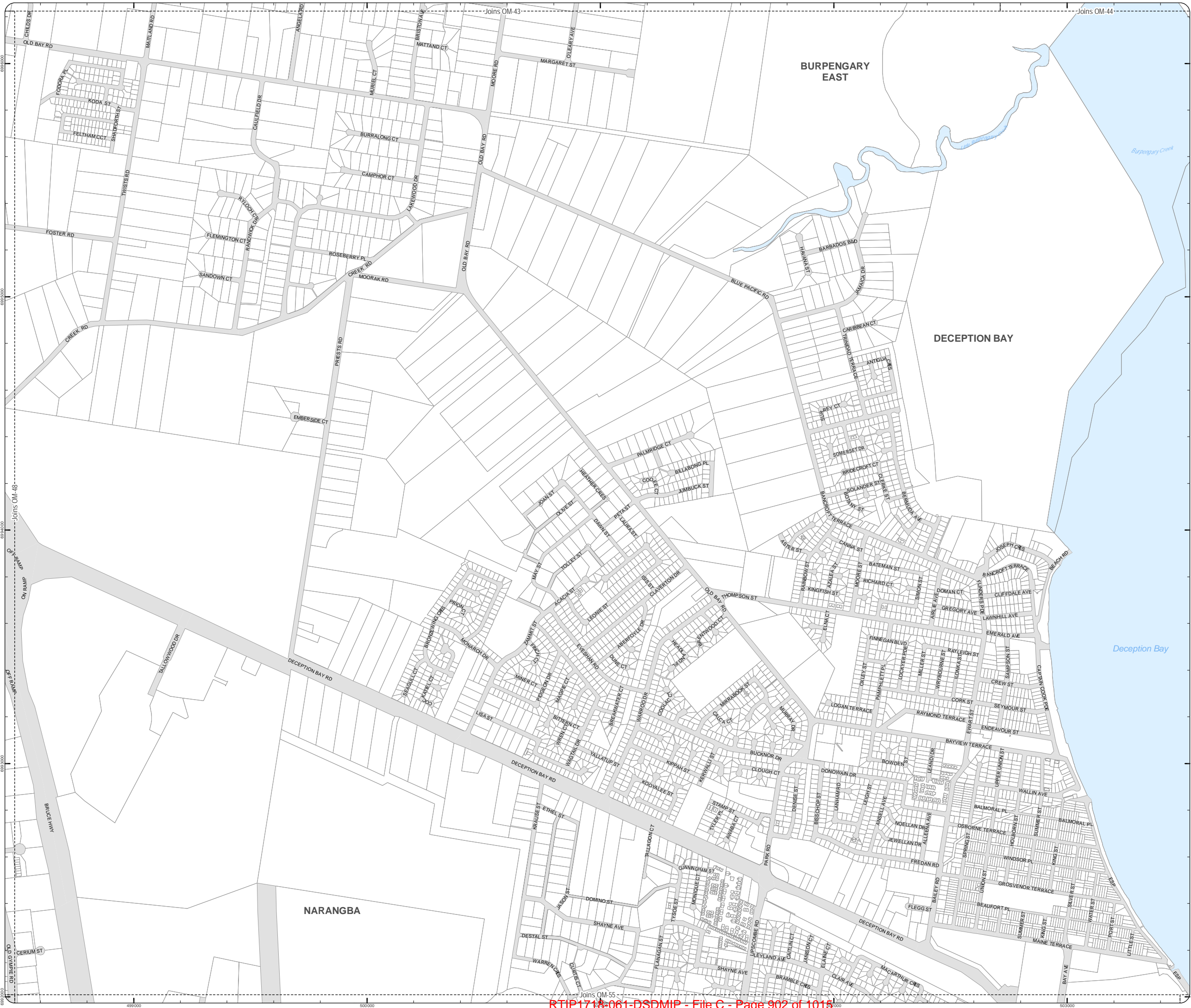
SCALE (A3): 1:15,000
 DCDB Version: April 2016
 Projection: Map Grid of Australia, Zone 56
 Horizontal Datum: Geocentric Datum of Australia 1994

DISCLAIMER: Some of the information shown in this document has been provided to Council from external third parties. Council makes no representation and gives no warranty about the accuracy, reliability, completeness or suitability for any particular purpose of the information. Persons should not rely on the information shown in this document to make any decision with financial or legal implications and should instead rely on their own enquiries. To the full extent that it is able to do so in law, Council disclaims all liability (including liability in negligence) for all costs, losses and damages (including indirect and consequential costs, losses and damages) caused by or arising from anyone using or relying on the information shown in this document for any purpose whatsoever. © Copyright Moreton Bay Regional Council 2017

DCDB (Version April 2016) is reproduced with the permission of the State of Queensland



**OM-49 WDTS
Overlay Map**



**PLANNING SCHEME
OVERLAY MAP -
WALKING DISTANCE (TRAIN STATION)**

- Property boundaries
- Train station walking distance 400m
- Train station walking distance 800m

Please read the following notes about this map:

This overlay map only affects you if your property is identified within 400m or 800m walking distance of a train station, and you wish to develop (e.g. build, extend or change use).

This map shows land within 400m and 800m walking distance of train stations.

Where land is identified on this map, alternative levels of assessment (type of application) may apply to development.

This overlay map assists with interpreting tables of assessment and applying development requirements throughout the planning scheme.

Refer to relevant table of assessment, zone code, local plan code and/or development codes for requirements associated with this overlay map.

For further information regarding this overlay please refer to the relevant information sheet on Council's planning scheme website (www.moretonbay.qld.gov.au/mbrplanningscheme) or contact Council on 3205 0555.

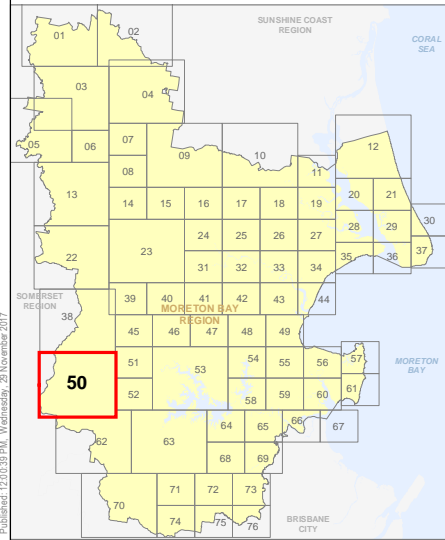
**For State Approval -
Major Amendment 1 - December 2017**



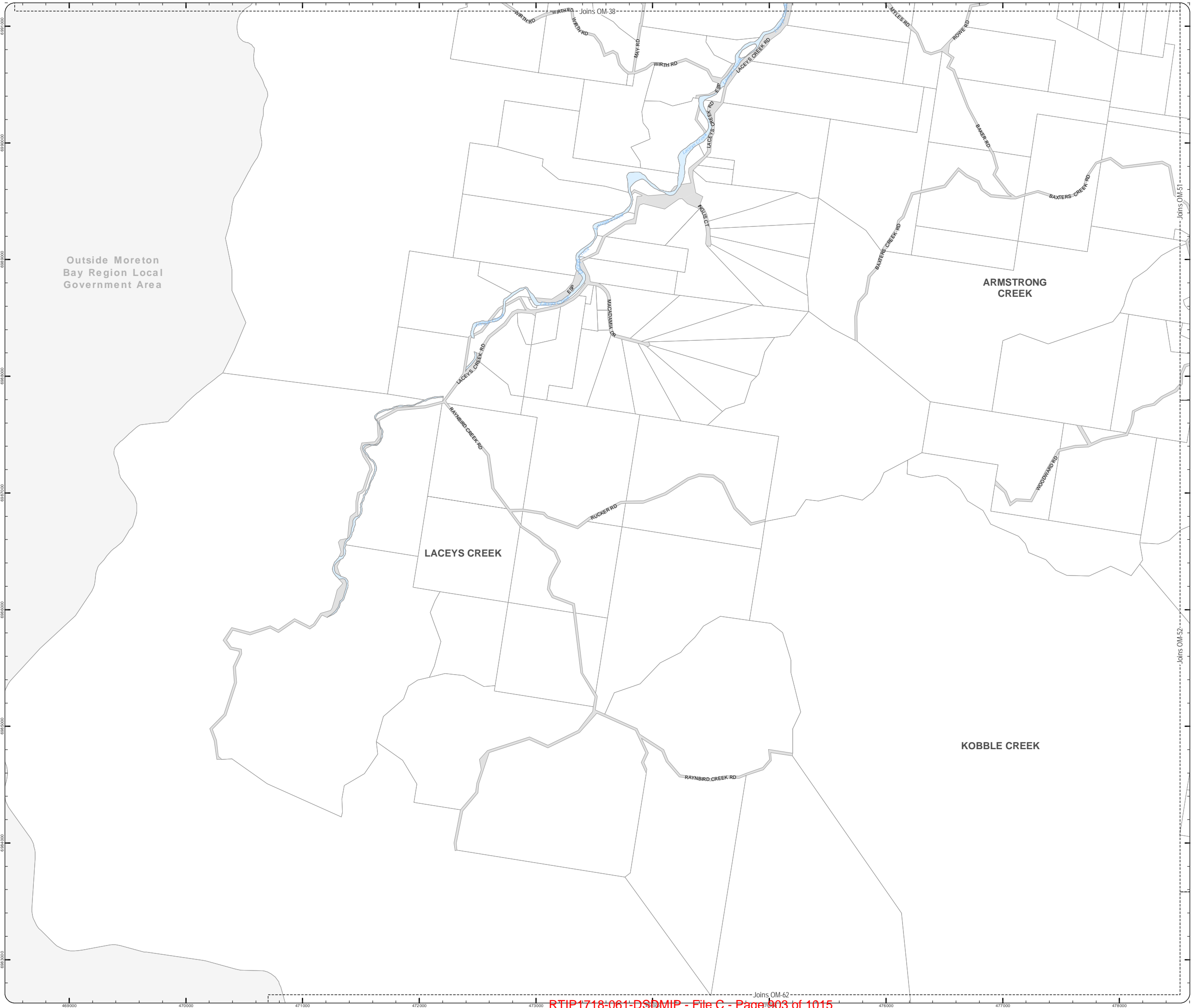
SCALE (A3): 1:30,000
 DCDB Version: April 2016
 Projection: Map Grid of Australia, Zone 56
 Horizontal Datum: Geocentric Datum of Australia 1994

DISCLAIMER: Some of the information shown in this document has been provided to Council from external third parties. Council makes no representation and gives no warranty about the accuracy, reliability, completeness or suitability for any particular purpose of the information. Persons should not rely on the information shown in this document to make any decision with financial or legal implications and should instead rely on their own enquiries. To the full extent that it is able to do so in law, Council disclaims all liability (including liability in negligence) for all costs, losses and damages (including indirect and consequential costs, losses and damages) caused by or arising from anyone using or relying on the information shown in this document for any purpose whatsoever.
 © Copyright Moreton Bay Regional Council 2017

DCDB (Version Apr 2016) is reproduced with the permission of the State of Queensland



**OM-50 WDTS
Overlay Map**



Z:\MapData\GIS\Planning\Division01\Planning Schemes\03_Major_Amendment_1_2017\02_Mapping\02_State_Dec2017\MXD\OM_Walking_Distance_TrainStation.mxd

**PLANNING SCHEME
OVERLAY MAP -
WALKING DISTANCE (TRAIN STATION)**

- Property boundaries
- Train station walking distance 400m
- Train station walking distance 800m

Please read the following notes about this map:

This overlay map only affects you if your property is identified within 400m or 800m walking distance of a train station, and you wish to develop (e.g. build, extend or change use).

This map shows land within 400m and 800m walking distance of train stations.

Where land is identified on this map, alternative levels of assessment (type of application) may apply to development.

This overlay map assists with interpreting tables of assessment and applying development requirements throughout the planning scheme.

Refer to relevant table of assessment, zone code, local plan code and/or development codes for requirements associated with this overlay map.

For further information regarding this overlay please refer to the relevant information sheet on Council's planning scheme website (www.moretonbay.qld.gov.au/mbrplanningscheme) or contact Council on 3205 0555.

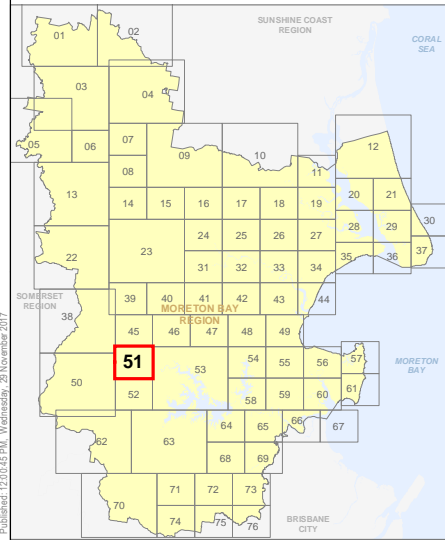
**For State Approval -
Major Amendment 1 - December 2017**



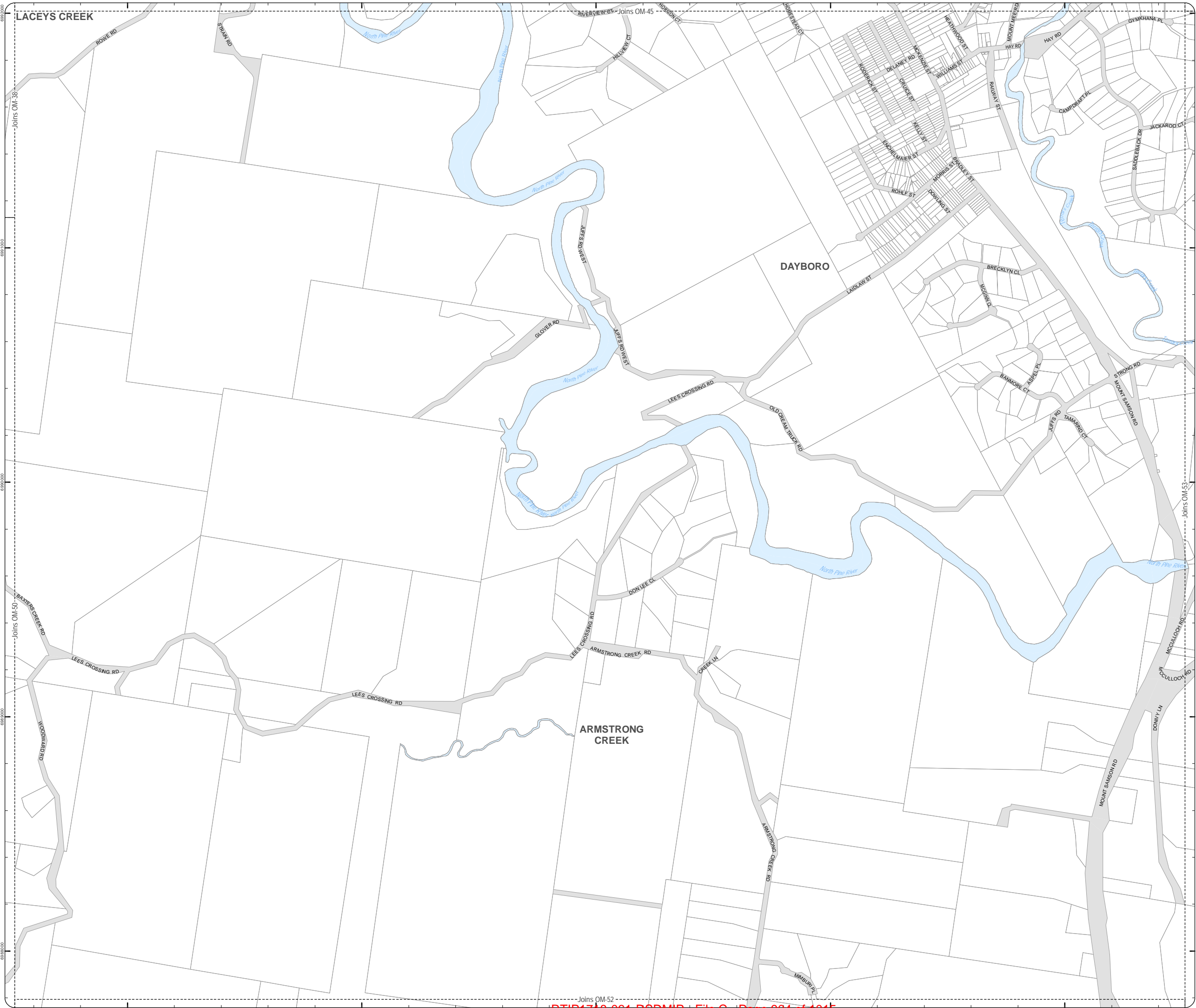
SCALE (A3): 1:15,000
 DCDB Version: April 2016
 Projection: Map Grid of Australia, Zone 56
 Horizontal Datum: Geocentric Datum of Australia 1994

DISCLAIMER: Some of the information shown in this document has been provided to Council from external third parties. Council makes no representation and gives no warranty about the accuracy, reliability, completeness or suitability for any particular purpose of the information. Persons should not rely on the information shown in this document to make any decision with financial or legal implications and should instead rely on their own enquiries. To the full extent that it is able to do so in law, Council disclaims all liability (including liability in negligence) for all costs, losses and damages (including indirect and consequential costs, losses and damages) caused by or arising from anyone using or relying on the information shown in this document for any purpose whatsoever.
 © Copyright Moreton Bay Regional Council 2017

DCDB (Version Apr 2016) is reproduced with the permission of the State of Queensland



**OM-51 WDTS
Overlay Map**



**PLANNING SCHEME
OVERLAY MAP -
WALKING DISTANCE (TRAIN STATION)**

- Property boundaries
- Train station walking distance 400m
- Train station walking distance 800m

Please read the following notes about this map:

This overlay map only affects you if your property is identified within 400m or 800m walking distance of a train station, and you wish to develop (e.g. build, extend or change use).

This map shows land within 400m and 800m walking distance of train stations.

Where land is identified on this map, alternative levels of assessment (type of application) may apply to development.

This overlay map assists with interpreting tables of assessment and applying development requirements throughout the planning scheme.

Refer to relevant table of assessment, zone code, local plan code and/or development codes for requirements associated with this overlay map.

For further information regarding this overlay please refer to the relevant information sheet on Council's planning scheme website (www.moretonbay.qld.gov.au/mbrplanningscheme) or contact Council on 3205 0555.

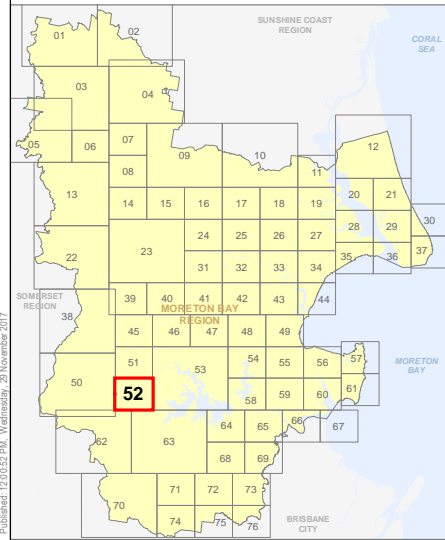
**For State Approval -
Major Amendment 1 - December 2017**



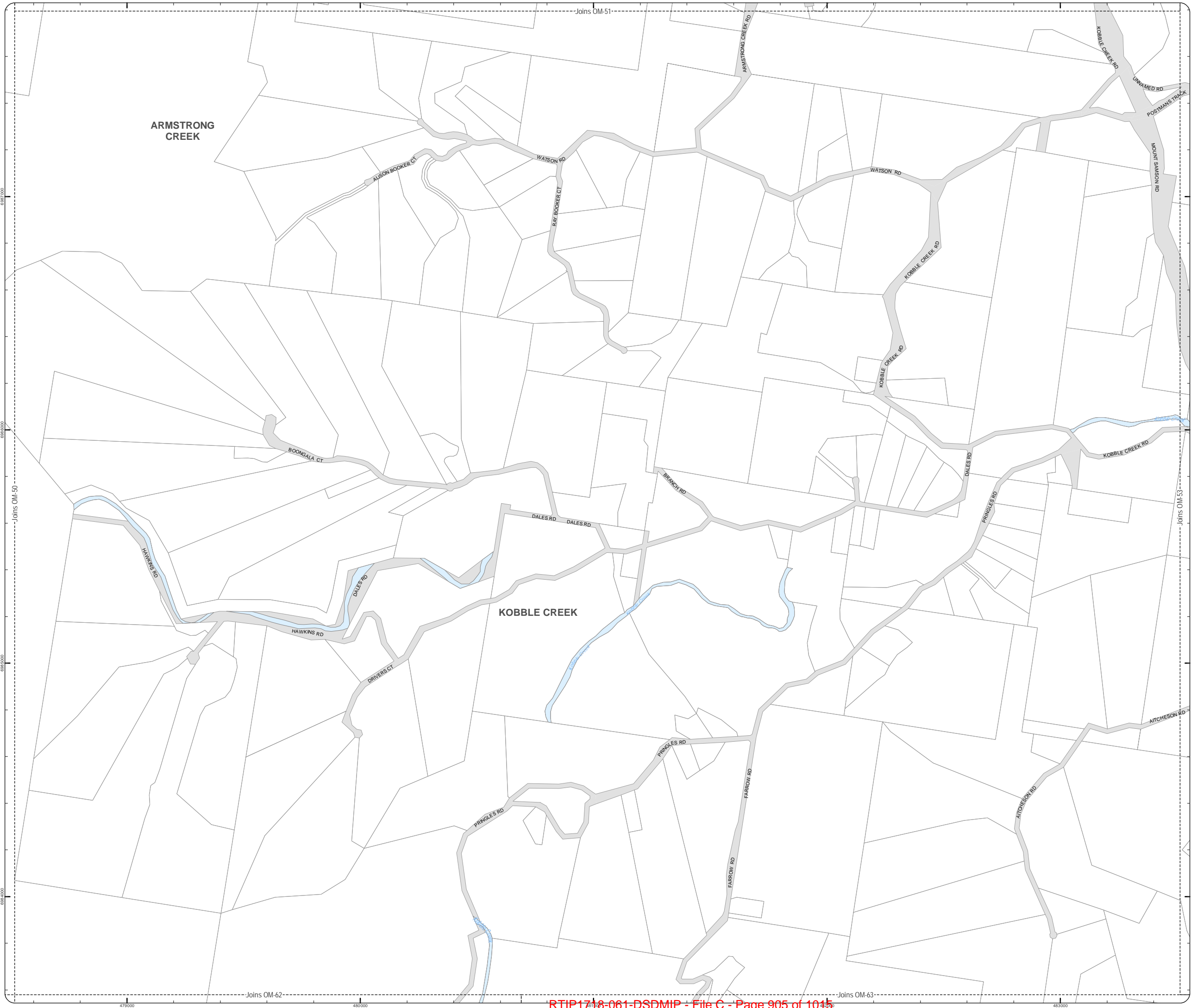
SCALE (A3): 1:15,000
 DCDB Version: April 2016
 Projection: Map Grid of Australia, Zone 56
 Horizontal Datum: Geocentric Datum of Australia 1994

DISCLAIMER: Some of the information shown in this document has been provided to Council from external third parties. Council makes no representation and gives no warranty about the accuracy, reliability, completeness or suitability for any particular purpose of the information. Persons should not rely on the information shown in this document to make any decision with financial or legal implications and should instead rely on their own enquiries. To the full extent that it is able to do so in law, Council disclaims all liability (including liability in negligence) for all costs, losses and damages (including indirect and consequential costs, losses and damages) caused by or arising from anyone using or relying on the information shown in this document for any purpose whatsoever.
 © Copyright Moreton Bay Regional Council 2017

DCDB (Version Apr 2016) is reproduced with the permission of the State of Queensland



**OM-52 WDTS
Overlay Map**



Z:\Map Data\GIS\Planning Division\01 Planning Scheme\03 Major Amendment_1_2017\02 Mapping\02 State_Dec2017\MXD\01 Walking_Distance_TranStation.mxd

**PLANNING SCHEME
OVERLAY MAP -
WALKING DISTANCE (TRAIN STATION)**

- Property boundaries
- Train station walking distance 400m
- Train station walking distance 800m

Please read the following notes about this map:

This overlay map only affects you if your property is identified within 400m or 800m walking distance of a train station, and you wish to develop (e.g. build, extend or change use).

This map shows land within 400m and 800m walking distance of train stations.

Where land is identified on this map, alternative levels of assessment (type of application) may apply to development.

This overlay map assists with interpreting tables of assessment and applying development requirements throughout the planning scheme.

Refer to relevant table of assessment, zone code, local plan code and/or development codes for requirements associated with this overlay map.

For further information regarding this overlay please refer to the relevant information sheet on Council's planning scheme website (www.moretonbay.qld.gov.au/mbrplanningscheme) or contact Council on 3205 0555.

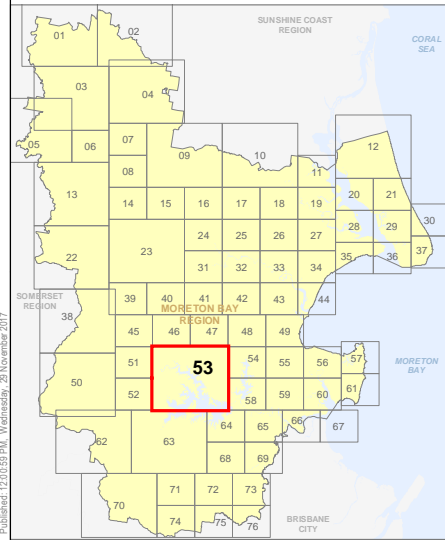
**For State Approval -
Major Amendment 1 - December 2017**



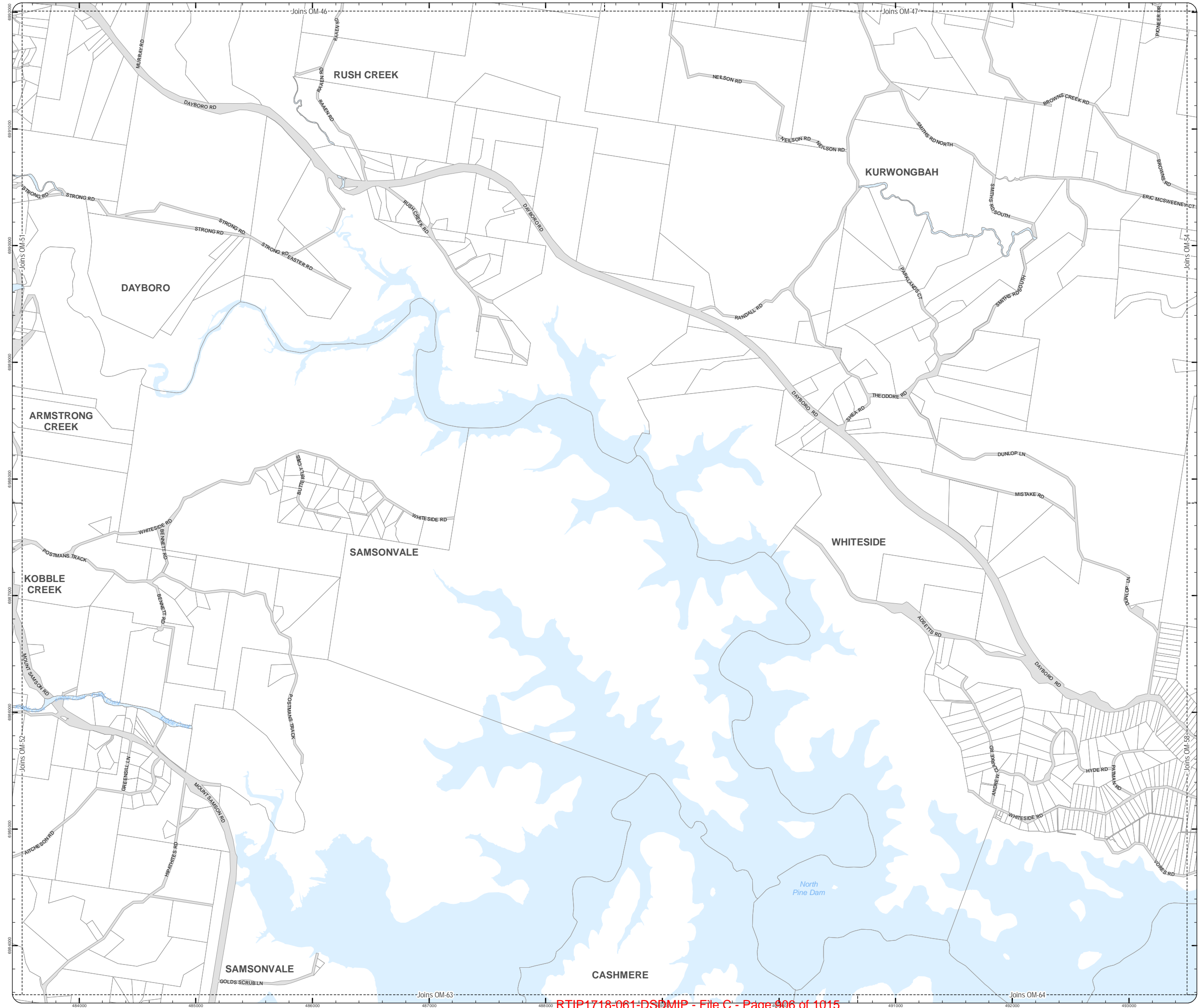
SCALE (A3): 1:30,000
 DCDB Version: April 2016
 Projection: Map Grid of Australia, Zone 56
 Horizontal Datum: Geocentric Datum of Australia 1994

DISCLAIMER: Some of the information shown in this document has been provided to Council from external third parties. Council makes no representation and gives no warranty about the accuracy, reliability, completeness or suitability for any particular purpose of the information. Persons should not rely on the information shown in this document to make any decision with financial or legal implications and should instead rely on their own enquiries. To the full extent that it is able to do so in law, Council disclaims all liability (including liability in negligence) for all costs, losses and damages (including indirect and consequential costs, losses and damages) caused by or arising from anyone using or relying on the information shown in this document for any purpose whatsoever.
 © Copyright Moreton Bay Regional Council 2017

DCDB (Version Apr 2016) is reproduced with the permission of the State of Queensland



**OM-53 WDTS
Overlay Map**



Z:\Map Data\GIS\Planning Division\01 Planning Scheme\03 Major Amendment_1_2017\02 Mapping\02 State_Dec2017\MXD\OM_Walking_Distance_TrainStation.mxd

**PLANNING SCHEME
OVERLAY MAP -
WALKING DISTANCE (TRAIN STATION)**

- Property boundaries
- Train station walking distance 400m
- Train station walking distance 800m

Please read the following notes about this map:

This overlay map only affects you if your property is identified within 400m or 800m walking distance of a train station, and you wish to develop (e.g. build, extend or change use).

This map shows land within 400m and 800m walking distance of train stations.

Where land is identified on this map, alternative levels of assessment (type of application) may apply to development.

This overlay map assists with interpreting tables of assessment and applying development requirements throughout the planning scheme.

Refer to relevant table of assessment, zone code, local plan code and/or development codes for requirements associated with this overlay map.

For further information regarding this overlay please refer to the relevant information sheet on Council's planning scheme website (www.moretonbay.qld.gov.au/mbrplanningscheme) or contact Council on 3205 0555.

**For State Approval -
Major Amendment 1 - December 2017**

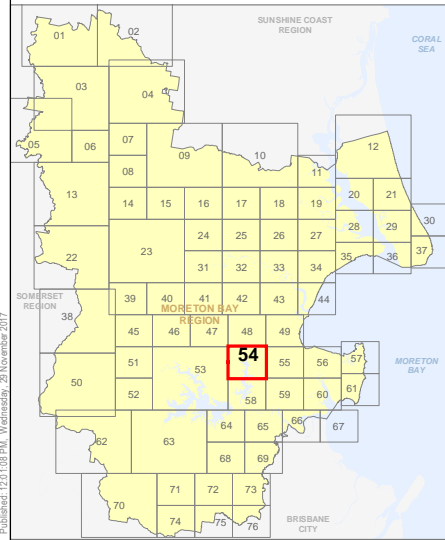


SCALE (A3): 1:15,000

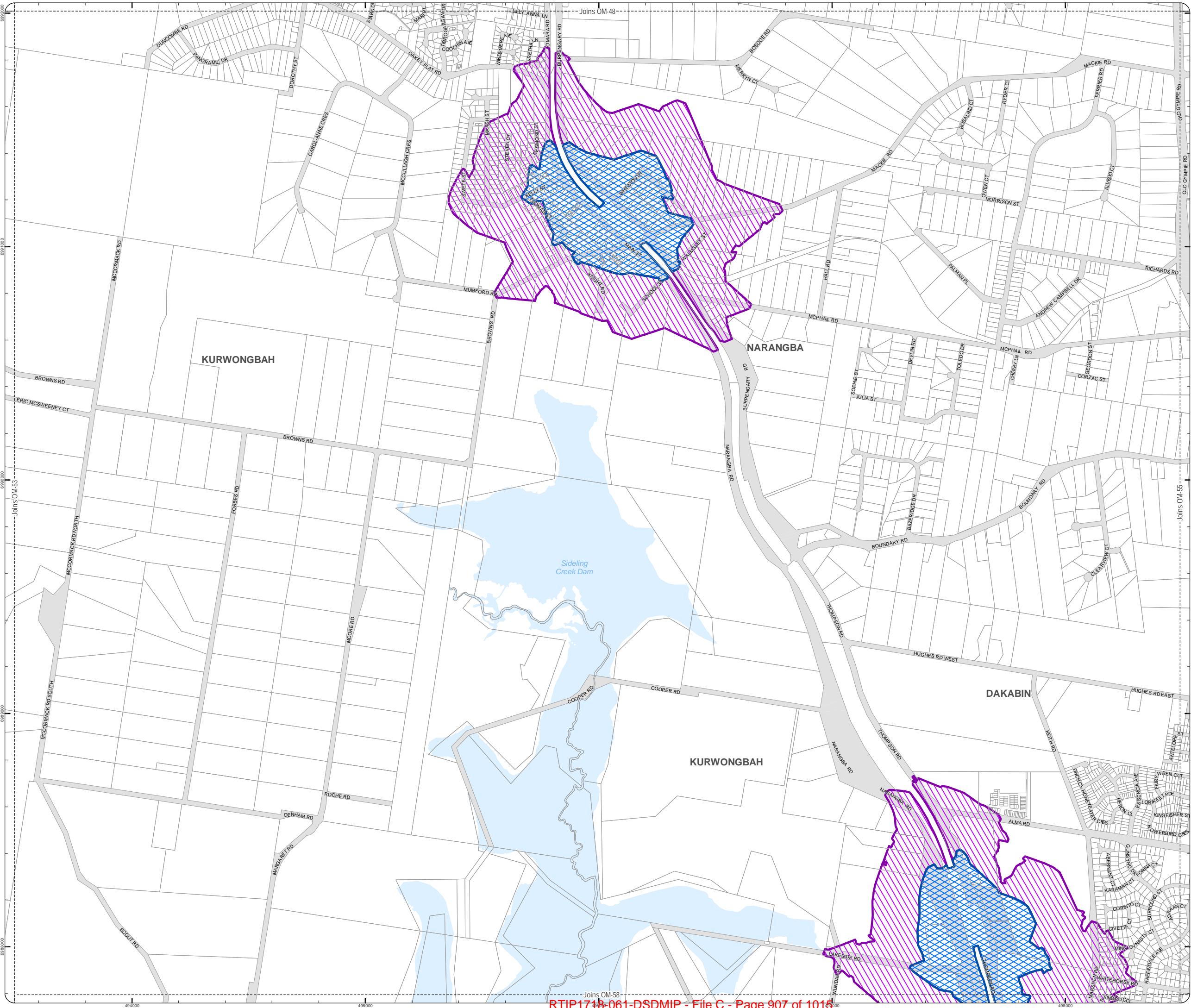
DCDB Version: April 2016
Projection: Map Grid of Australia, Zone 56
Horizontal Datum: Geocentric Datum of Australia 1994

DISCLAIMER: Some of the information shown in this document has been provided to Council from external third parties. Council makes no representation and gives no warranty about the accuracy, reliability, completeness or suitability for any particular purpose of the information. Persons should not rely on the information shown in this document to make any decision with financial or legal implications and should instead rely on their own enquiries. To the full extent that it is able to do so in law, Council disclaims all liability (including liability in negligence) for all costs, losses and damages (including indirect and consequential costs, losses and damages) caused by or arising from anyone using or relying on the information shown in this document for any purpose whatsoever. © Copyright Moreton Bay Regional Council 2017

DCDB (Version Apr 2016) is reproduced with the permission of the State of Queensland



**OM-54 WDTS
Overlay Map**



**PLANNING SCHEME
OVERLAY MAP -
WALKING DISTANCE (TRAIN STATION)**

- Property boundaries
- North Lakes Locality
- Train station walking distance 400m
- Train station walking distance 800m

Please read the following notes about this map:

This overlay map only affects you if your property is identified within 400m or 800m walking distance of a train station, and you wish to develop (e.g. build, extend or change use).

This map shows land within 400m and 800m walking distance of train stations.

Where land is identified on this map, alternative levels of assessment (type of application) may apply to development.

This overlay map assists with interpreting tables of assessment and applying development requirements throughout the planning scheme.

Refer to relevant table of assessment, zone code, local plan code and/or development codes for requirements associated with this overlay map.

For further information regarding this overlay please refer to the relevant information sheet on Council's planning scheme website (www.moretonbay.qld.gov.au/mbrplanningscheme) or contact Council on 3205 0555.

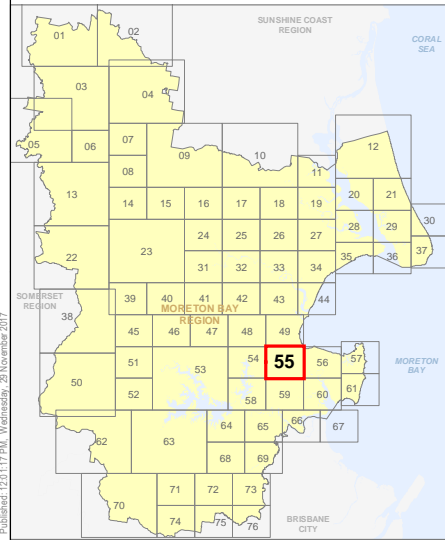
**For State Approval -
Major Amendment 1 - December 2017**



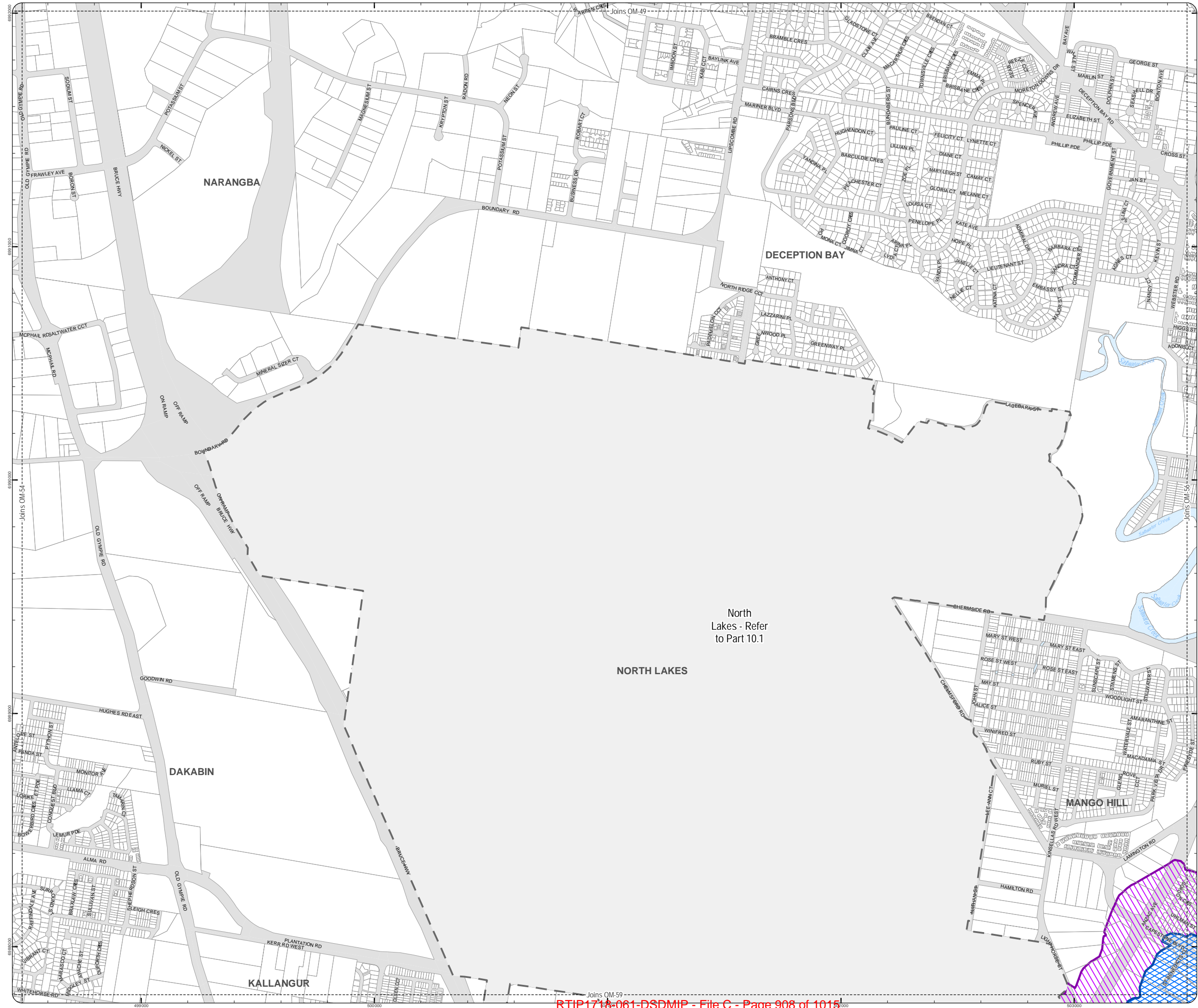
SCALE (A3): 1:15,000
 DCDB Version: April 2016
 Projection: Map Grid of Australia, Zone 56
 Horizontal Datum: Geocentric Datum of Australia 1994

DISCLAIMER: Some of the information shown in this document has been provided to Council from external third parties. Council makes no representation and gives no warranty about the accuracy, reliability, completeness or suitability for any particular purpose of the information. Persons should not rely on the information shown in this document to make any decision with financial or legal implications and should instead rely on their own enquiries. To the full extent that it is able to do so in law, Council disclaims all liability (including liability in negligence) for all costs, losses and damages (including indirect and consequential costs, losses and damages) caused by or arising from anyone using or relying on the information shown in this document for any purpose whatsoever.
 © Copyright Moreton Bay Regional Council 2017

DCDB (Version Apr 2016) is reproduced with the permission of the State of Queensland



**OM-55 WDTS
Overlay Map**



**PLANNING SCHEME
OVERLAY MAP -
WALKING DISTANCE (TRAIN STATION)**

- Property boundaries
- Train station walking distance 400m
- Train station walking distance 800m

Please read the following notes about this map:

This overlay map only affects you if your property is identified within 400m or 800m walking distance of a train station, and you wish to develop (e.g. build, extend or change use).

This map shows land within 400m and 800m walking distance of train stations.

Where land is identified on this map, alternative levels of assessment (type of application) may apply to development.

This overlay map assists with interpreting tables of assessment and applying development requirements throughout the planning scheme.

Refer to relevant table of assessment, zone code, local plan code and/or development codes for requirements associated with this overlay map.

For further information regarding this overlay please refer to the relevant information sheet on Council's planning scheme website (www.moretonbay.qld.gov.au/mbr/planningscheme) or contact Council on 3205 0555.

**For State Approval -
Major Amendment 1 - December 2017**

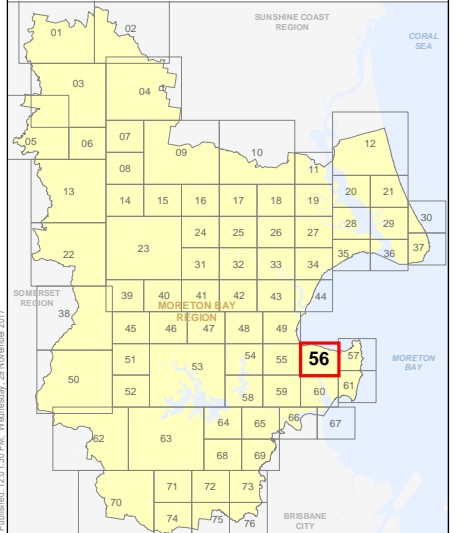
0 200 400 600 Metres

SCALE (A3): 1:15,000

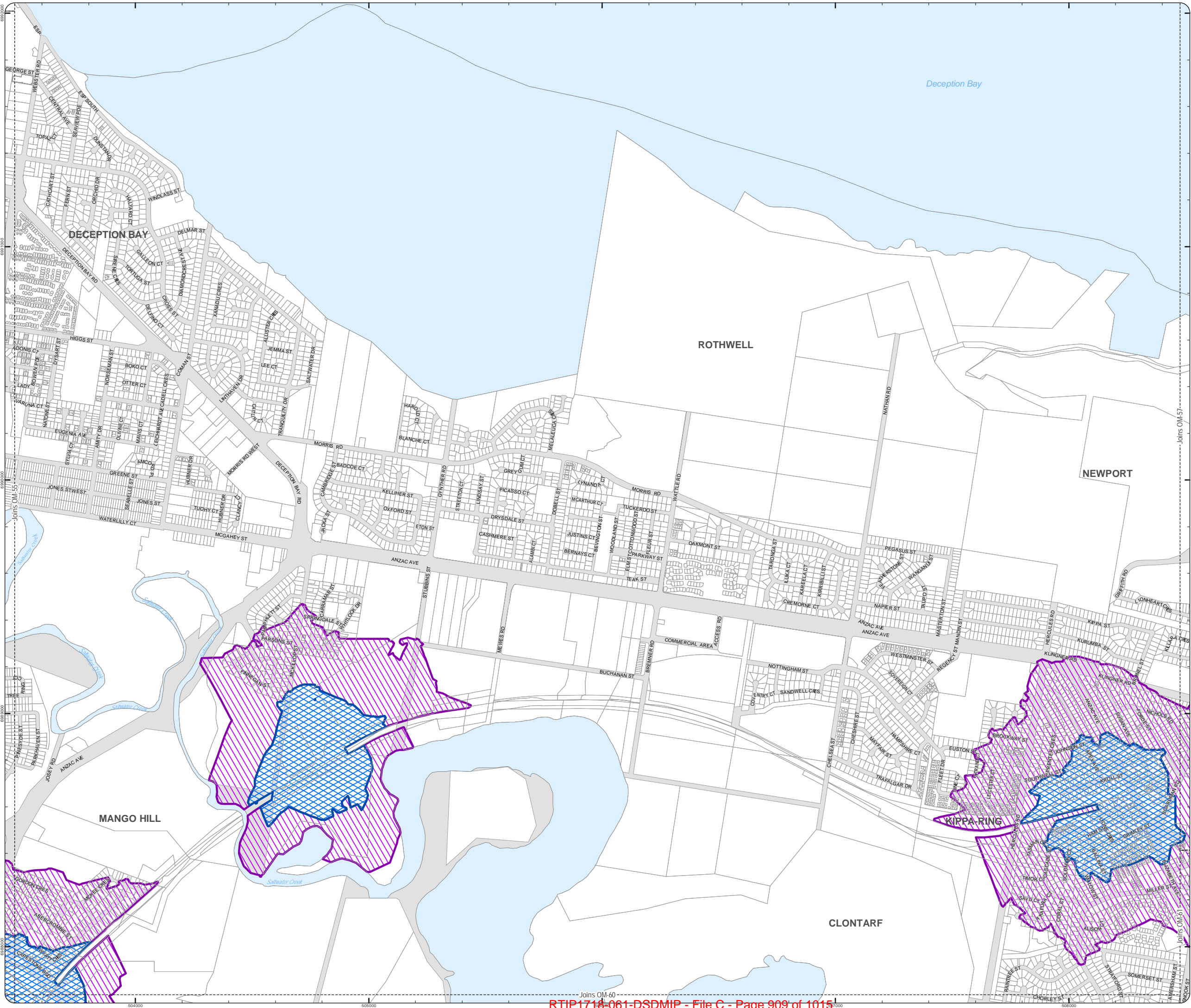
DCDB Version: April 2016
Projection: Map Grid of Australia, Zone 56
Horizontal Datum: Geocentric Datum of Australia 1994

DISCLAIMER: Some of the information shown in this document has been provided to Council from external third parties. Council makes no representation and gives no warranty about the accuracy, reliability, completeness or suitability for any particular purpose of the information. Persons should not rely on the information shown in this document to make any decision with financial or legal implications and should instead rely on their own enquiries. To the full extent that it is able to do so in law, Council disclaims all liability (including liability in negligence) for all costs, losses and damages (including indirect and consequential costs, losses and damages) caused by or arising from anyone using or relying on the information shown in this document for any purpose whatsoever.
© Copyright Moreton Bay Regional Council 2017

DCDB (Version April 2016) is reproduced with the permission of the State of Queensland



**OM-56 WDTS
Overlay Map**



**PLANNING SCHEME
OVERLAY MAP -
WALKING DISTANCE (TRAIN STATION)**

- Property boundaries
- Train station walking distance 400m
- Train station walking distance 800m

Please read the following notes about this map:

This overlay map only affects you if your property is identified within 400m or 800m walking distance of a train station, and you wish to develop (e.g. build, extend or change use).

This map shows land within 400m and 800m walking distance of train stations.

Where land is identified on this map, alternative levels of assessment (type of application) may apply to development.

This overlay map assists with interpreting tables of assessment and applying development requirements throughout the planning scheme.

Refer to relevant table of assessment, zone code, local plan code and/or development codes for requirements associated with this overlay map.

For further information regarding this overlay please refer to the relevant information sheet on Council's planning scheme website (www.moretonbay.qld.gov.au/mbrplanningscheme) or contact Council on 3205 0555.

**For State Approval -
Major Amendment 1 - December 2017**

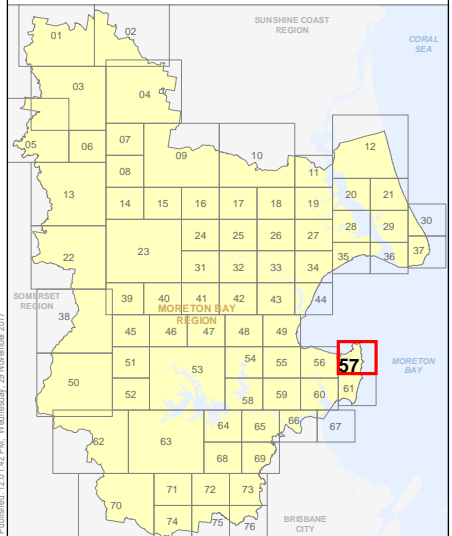
0 200 400 600 Metres

SCALE (A3): 1:15,000

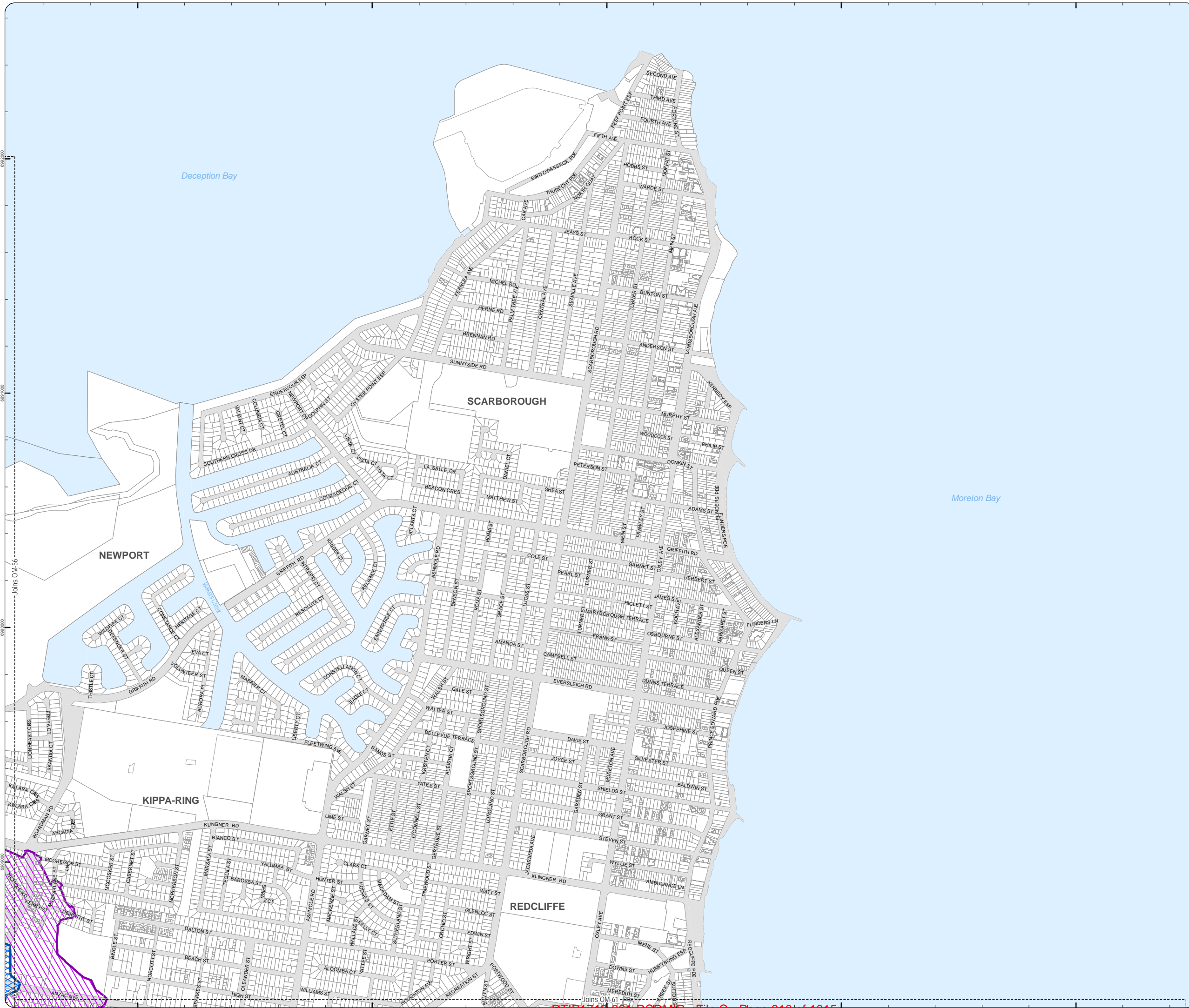
DCDB Version: April 2016
Projection: Map Grid of Australia, Zone 56
Horizontal Datum: Geocentric Datum of Australia 1994

DISCLAIMER: Some of the information shown in this document has been provided to Council from external third parties. Council makes no representation and gives no warranty about the accuracy, reliability, completeness or suitability for any particular purpose of the information. Persons should not rely on the information shown in this document to make any decision with financial or legal implications and should instead rely on their own enquiries. To the full extent that it is able to do so in law, Council disclaims all liability (including liability in negligence) for all costs, losses and damages (including indirect and consequential costs, losses and damages) caused by or arising from anyone using or relying on the information shown in this document for any purpose whatsoever. © Copyright Moreton Bay Regional Council 2017

DCDB (Version Apr 2016) is reproduced with the permission of the State of Queensland



**OM-57 WDTS
Overlay Map**



**PLANNING SCHEME
OVERLAY MAP -
WALKING DISTANCE (TRAIN STATION)**

- Property boundaries
- Train station walking distance 400m
- Train station walking distance 800m

Please read the following notes about this map:

This overlay map only affects you if your property is identified within 400m or 800m walking distance of a train station, and you wish to develop (e.g. build, extend or change use).

This map shows land within 400m and 800m walking distance of train stations.

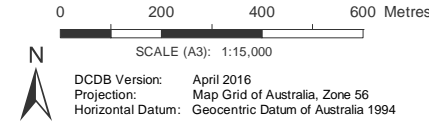
Where land is identified on this map, alternative levels of assessment (type of application) may apply to development.

This overlay map assists with interpreting tables of assessment and applying development requirements throughout the planning scheme.

Refer to relevant table of assessment, zone code, local plan code and/or development codes for requirements associated with this overlay map.

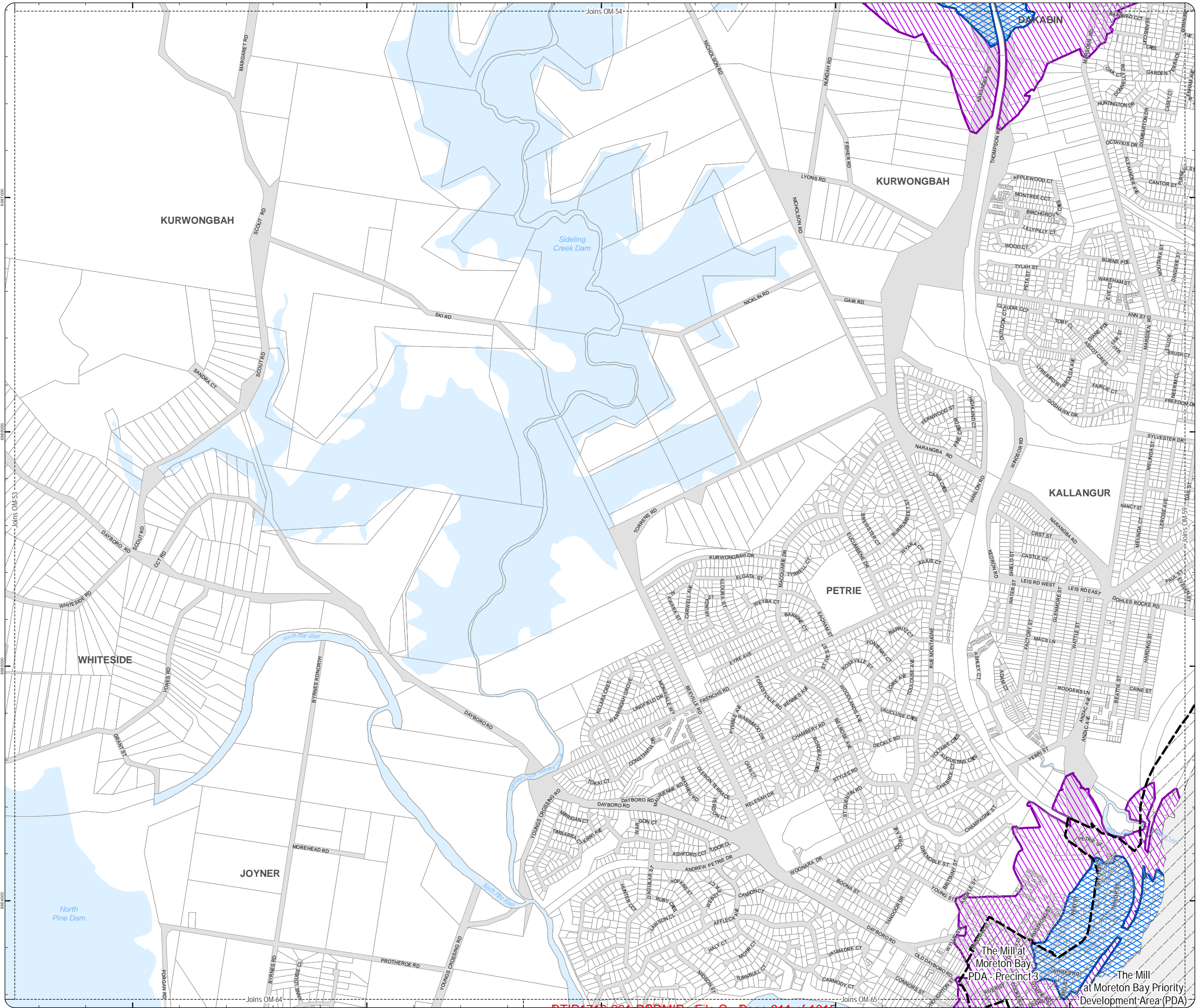
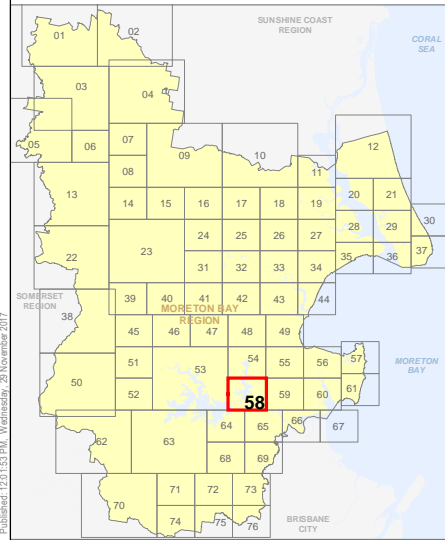
For further information regarding this overlay please refer to the relevant information sheet on Council's planning scheme website (www.moretonbay.qld.gov.au/mbrplanningscheme) or contact Council on 3205 0555.

**For State Approval -
Major Amendment 1 - December 2017**







DISCLAIMER: Some of the information shown in this document has been provided to Council from external third parties. Council makes no representation and gives no warranty about the accuracy, reliability, completeness or suitability for any particular purpose of the information. Persons should not rely on the information shown in this document to make any decision with financial or legal implications and should instead rely on their own enquiries. To the full extent that it is able to do so in law, Council disclaims all liability (including liability in negligence) for all costs, losses and damages (including indirect and consequential costs, losses and damages) caused by or arising from anyone using or relying on the information shown in this document for any purpose whatsoever. © Copyright Moreton Bay Regional Council 2017

DCDB (Version April 2016) is reproduced with the permission of the State of Queensland



**PLANNING SCHEME
OVERLAY MAP -
WALKING DISTANCE (TRAIN STATION)**

-  Property boundaries
-  North Lakes Locality
-  Train station walking distance 400m
-  Train station walking distance 800m

Please read the following notes about this map:

This overlay map only affects you if your property is identified within 400m or 800m walking distance of a train station, and you wish to develop (e.g. build, extend or change use).

This map shows land within 400m and 800m walking distance of train stations.

Where land is identified on this map, alternative levels of assessment (type of application) may apply to development.

This overlay map assists with interpreting tables of assessment and applying development requirements throughout the planning scheme.

Refer to relevant table of assessment, zone code, local plan code and/or development codes for requirements associated with this overlay map.

For further information regarding this overlay please refer to the relevant information sheet on Council's planning scheme website (www.moretonbay.qld.gov.au/mbrplanningscheme) or contact Council on 3205 0555.

**For State Approval -
Major Amendment 1 - December 2017**

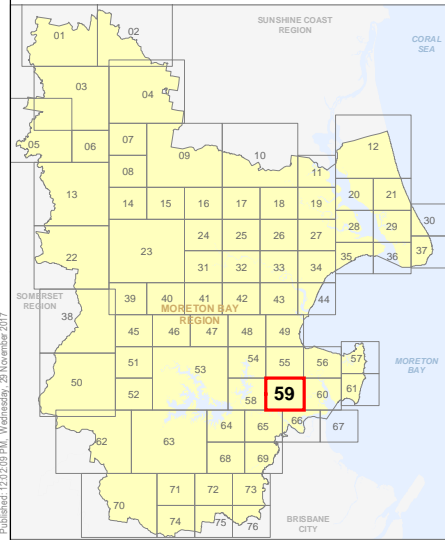


SCALE (A3): 1:15,000

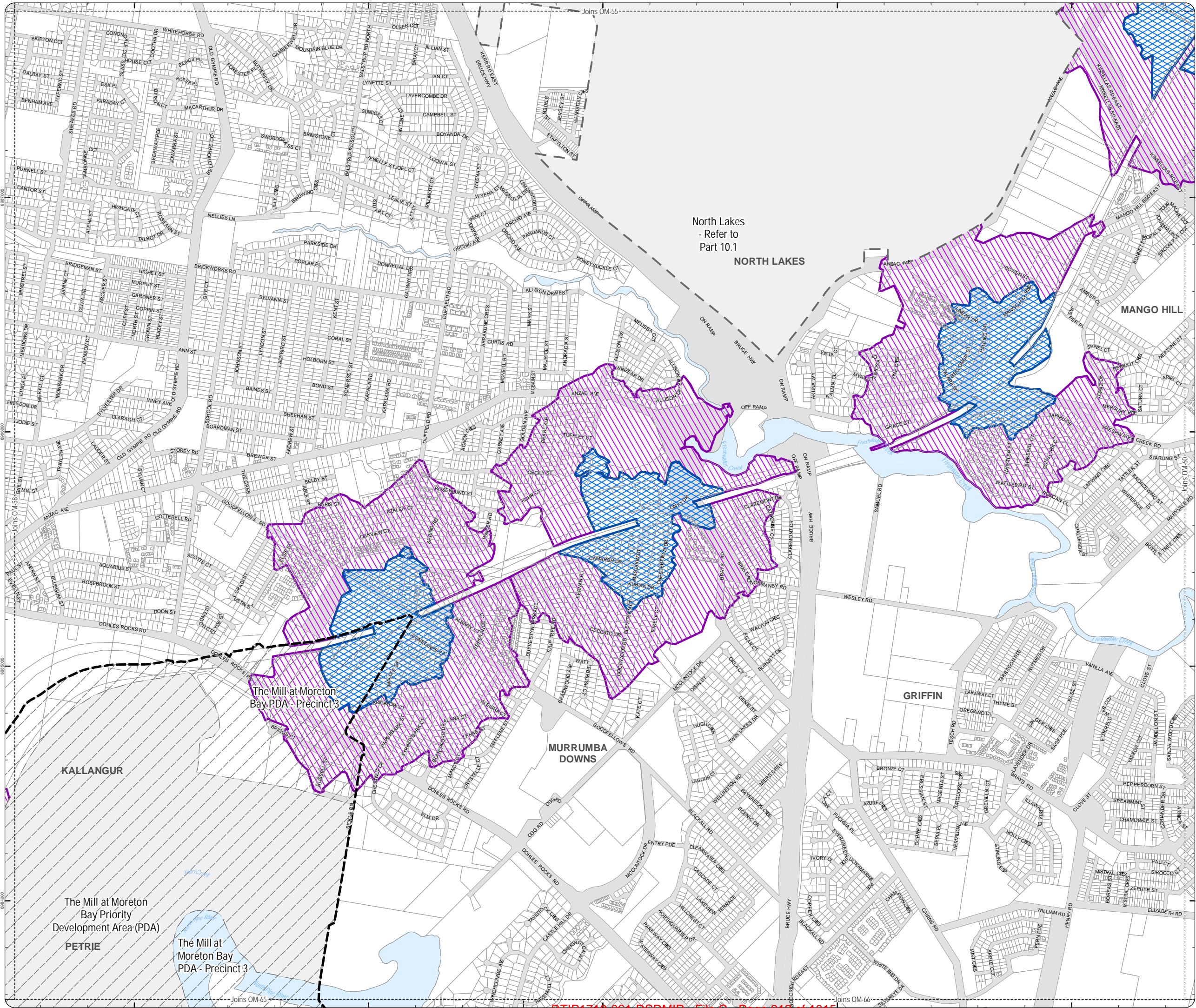
DCDB Version: April 2016
Projection: Map Grid of Australia, Zone 56
Horizontal Datum: Geocentric Datum of Australia 1994

DISCLAIMER: Some of the information shown in this document has been provided to Council from external third parties. Council makes no representation and gives no warranty about the accuracy, reliability, completeness or suitability for any particular purpose of the information. Persons should not rely on the information shown in this document to make any decision with financial or legal implications and should instead rely on their own enquiries. To the full extent that it is able to do so in law, Council disclaims all liability (including liability in negligence) for all costs, losses and damages (including indirect and consequential costs, losses and damages) caused by or arising from anyone using or relying on the information shown in this document for any purpose whatsoever. © Copyright Moreton Bay Regional Council 2017

DCDB (Version Apr 2016) is reproduced with the permission of the State of Queensland



**OM-59 WDTS
Overlay Map**



North Lakes
- Refer to
Part 10.1

NORTH LAKES

MANGO HILL

GRIFFIN

**MURRUMBA
DOWNS**

KALLANGUR

The Mill at Moreton
Bay Priority
Development Area (PDA)
PETRIE

The Mill at
Moreton Bay
PDA - Precinct 3

**PLANNING SCHEME
OVERLAY MAP -
WALKING DISTANCE (TRAIN STATION)**

- Property boundaries
- Train station walking distance 400m
- Train station walking distance 800m

Please read the following notes about this map:

This overlay map only affects you if your property is identified within 400m or 800m walking distance of a train station, and you wish to develop (e.g. build, extend or change use).

This map shows land within 400m and 800m walking distance of train stations.

Where land is identified on this map, alternative levels of assessment (type of application) may apply to development.

This overlay map assists with interpreting tables of assessment and applying development requirements throughout the planning scheme.

Refer to relevant table of assessment, zone code, local plan code and/or development codes for requirements associated with this overlay map.

For further information regarding this overlay please refer to the relevant information sheet on Council's planning scheme website (www.moretonbay.qld.gov.au/mbrplanningscheme) or contact Council on 3205 0555.

**For State Approval -
Major Amendment 1 - December 2017**

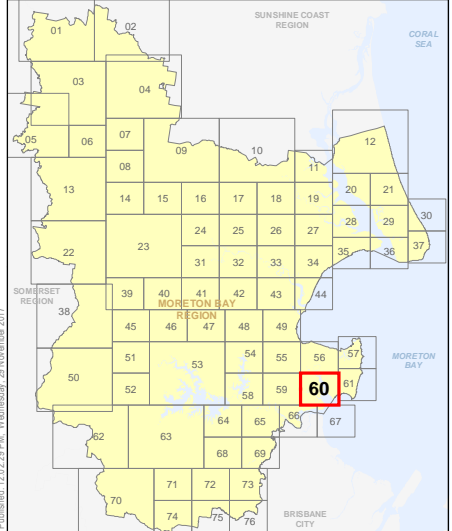
0 200 400 600 Metres

SCALE (A3): 1:15,000

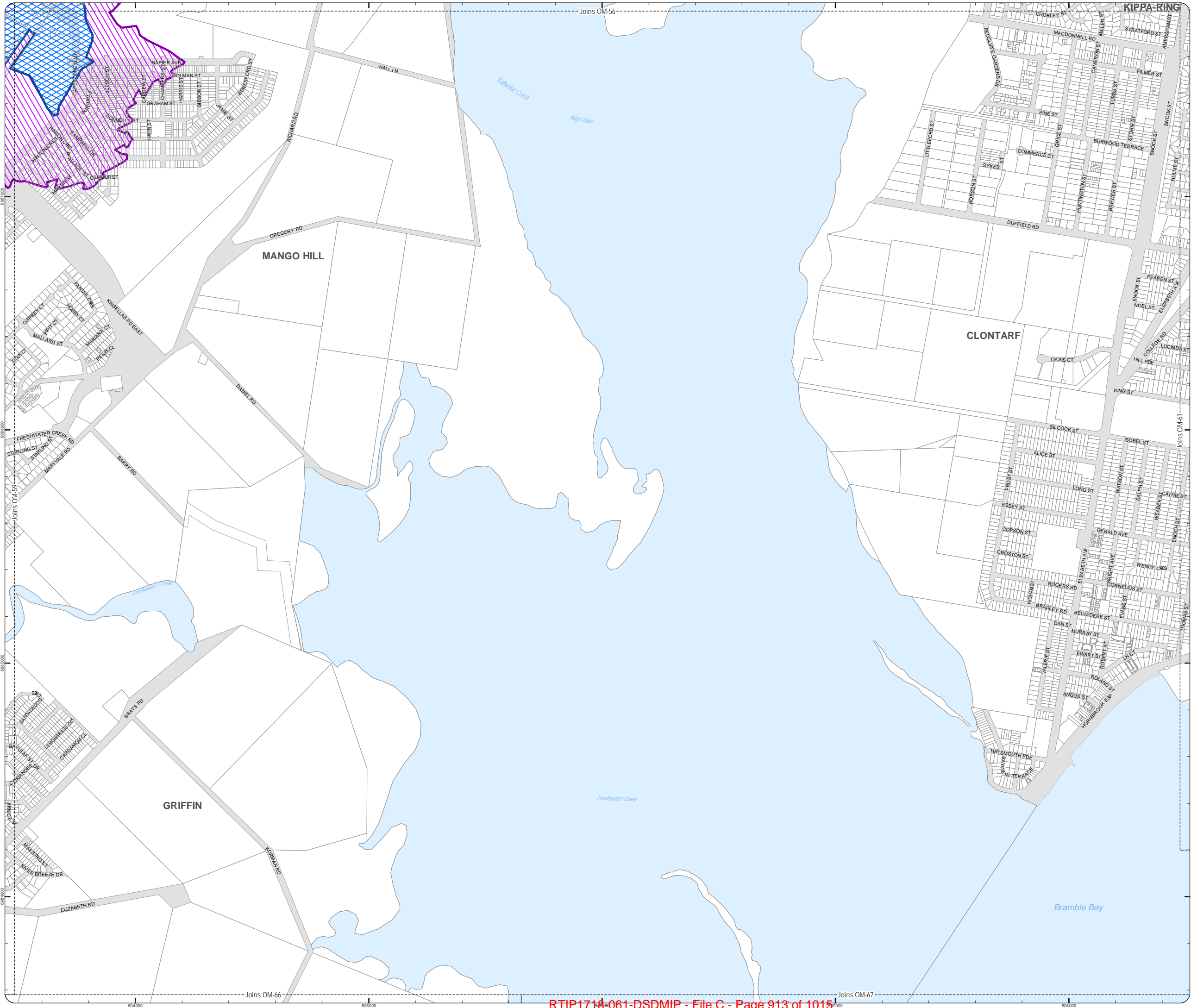
DCDB Version: April 2016
Projection: Map Grid of Australia, Zone 56
Horizontal Datum: Geocentric Datum of Australia 1994

DISCLAIMER: Some of the information shown in this document has been provided to Council from external third parties. Council makes no representation and gives no warranty about the accuracy, reliability, completeness or suitability for any particular purpose of the information. Persons should not rely on the information shown in this document to make any decision with financial or legal implications and should instead rely on their own enquiries. To the full extent that it is able to do so in law, Council disclaims all liability (including liability in negligence) for all costs, losses and damages (including indirect and consequential costs, losses and damages) caused by or arising from anyone using or relying on the information shown in this document for any purpose whatsoever. © Copyright Moreton Bay Regional Council 2017

DCDB (Version Apr 2016) is reproduced with the permission of the State of Queensland



**OM-60 WDTS
Overlay Map**



Z:\Map Data\GIS\Planning Division\01 Planning Scheme\03 Major Amendment_1_2017\02 Mapping\02 State_Dec2017\MXD\OM-Walking-Distance-TrainStation.mxd

**PLANNING SCHEME
OVERLAY MAP -
WALKING DISTANCE (TRAIN STATION)**

- Property boundaries
- Train station walking distance 400m
- Train station walking distance 800m

Please read the following notes about this map:

This overlay map only affects you if your property is identified within 400m or 800m walking distance of a train station, and you wish to develop (e.g. build, extend or change use).

This map shows land within 400m and 800m walking distance of train stations.

Where land is identified on this map, alternative levels of assessment (type of application) may apply to development.

This overlay map assists with interpreting tables of assessment and applying development requirements throughout the planning scheme.

Refer to relevant table of assessment, zone code, local plan code and/or development codes for requirements associated with this overlay map.

For further information regarding this overlay please refer to the relevant information sheet on Council's planning scheme website (www.moretonbay.qld.gov.au/mbr/planningscheme) or contact Council on 3205 0555.

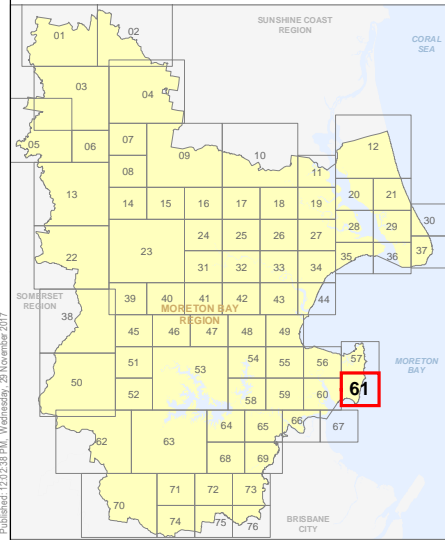
**For State Approval -
Major Amendment 1 - December 2017**



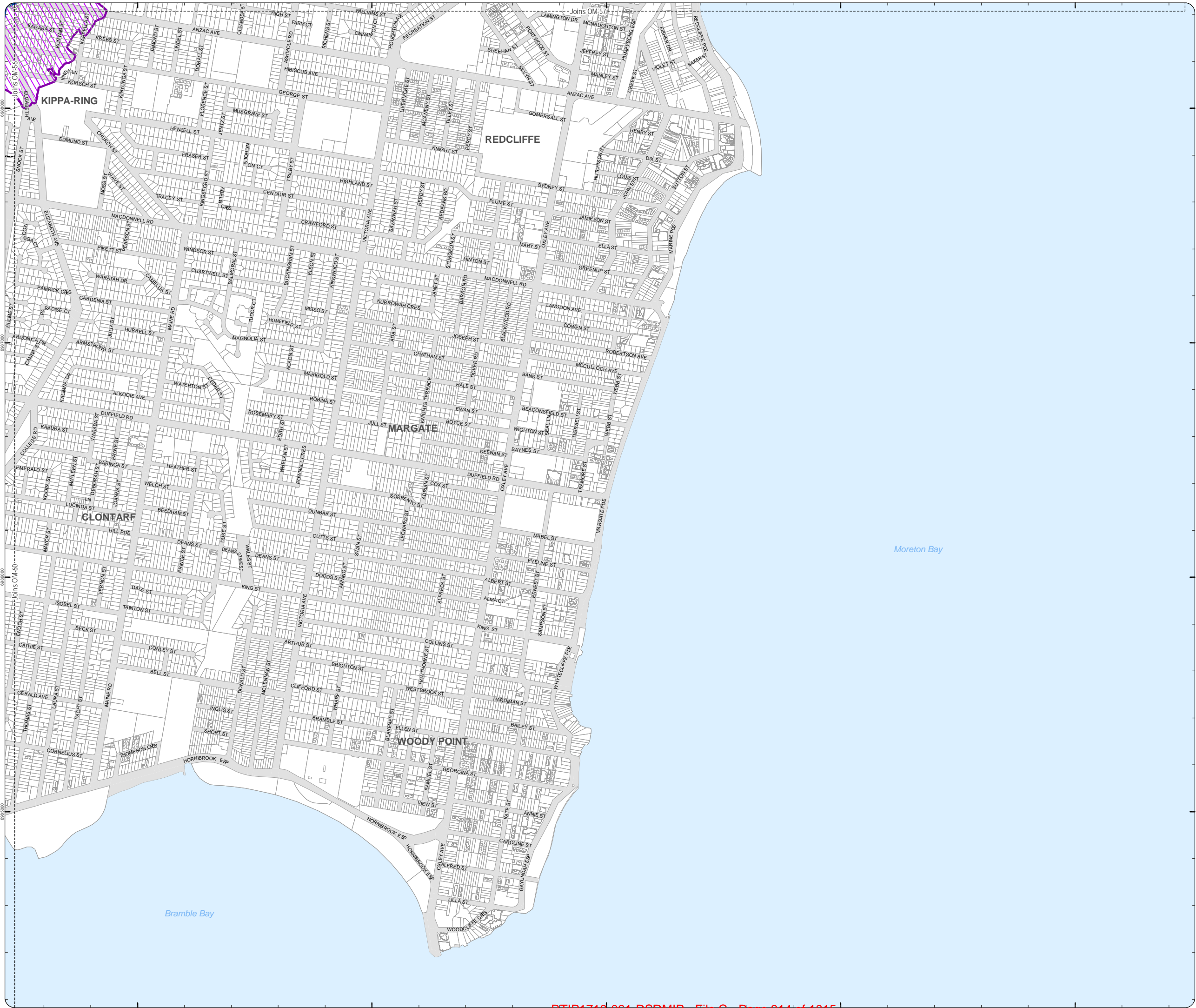
SCALE (A3): 1:15,000
 DCDB Version: April 2016
 Projection: Map Grid of Australia, Zone 56
 Horizontal Datum: Geocentric Datum of Australia 1994

DISCLAIMER: Some of the information shown in this document has been provided to Council from external third parties. Council makes no representation and gives no warranty about the accuracy, reliability, completeness or suitability for any particular purpose of the information. Persons should not rely on the information shown in this document to make any decision with financial or legal implications and should instead rely on their own enquiries. To the full extent that it is able to do so in law, Council disclaims all liability (including liability in negligence) for all costs, losses and damages (including indirect and consequential costs, losses and damages) caused by or arising from anyone using or relying on the information shown in this document for any purpose whatsoever.
 © Copyright Moreton Bay Regional Council 2017

DCDB (Version Apr 2016) is reproduced with the permission of the State of Queensland



**OM-61 WDTS
Overlay Map**



Z:\MapData\GIS\Planning\Division03_Planning_Scheme\03_Major_Amendment_1_2017\02_Map\p02_State_Dec2017\MXD\OM_Walking_Distance_TenStation.mxd

**PLANNING SCHEME
OVERLAY MAP -
WALKING DISTANCE (TRAIN STATION)**

- Property boundaries
- Train station walking distance 400m
- Train station walking distance 800m

Please read the following notes about this map:

This overlay map only affects you if your property is identified within 400m or 800m walking distance of a train station, and you wish to develop (e.g. build, extend or change use).

This map shows land within 400m and 800m walking distance of train stations.

Where land is identified on this map, alternative levels of assessment (type of application) may apply to development.

This overlay map assists with interpreting tables of assessment and applying development requirements throughout the planning scheme.

Refer to relevant table of assessment, zone code, local plan code and/or development codes for requirements associated with this overlay map.

For further information regarding this overlay please refer to the relevant information sheet on Council's planning scheme website (www.moretonbay.qld.gov.au/mbrplanningscheme) or contact Council on 3205 0555.

**For State Approval -
Major Amendment 1 - December 2017**

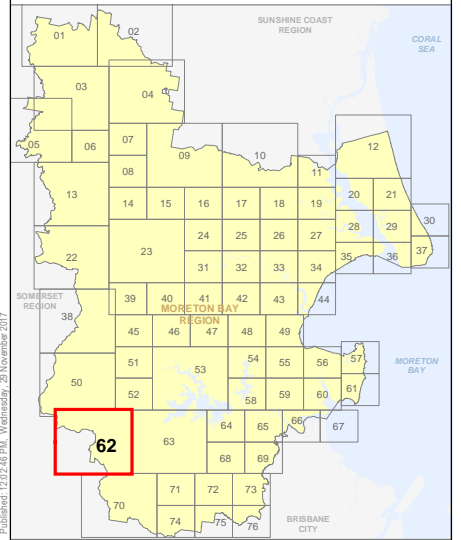
0 400 800 1,200 Metres

SCALE (A3): 1:30,000

DCDB Version: April 2016
Projection: Map Grid of Australia, Zone 56
Horizontal Datum: Geocentric Datum of Australia 1994

DISCLAIMER: Some of the information shown in this document has been provided to Council from external third parties. Council makes no representation and gives no warranty about the accuracy, reliability, completeness or suitability for any particular purpose of the information. Persons should not rely on the information shown in this document to make any decision with financial or legal implications and should instead rely on their own enquiries. To the full extent that it is able to do so in law, Council disclaims all liability (including liability in negligence) for all costs, losses and damages (including indirect and consequential costs, losses and damages) caused by or arising from anyone using or relying on the information shown in this document for any purpose whatsoever. © Copyright Moreton Bay Regional Council 2017

DCDB (Version Apr 2016) is reproduced with the permission of the State of Queensland



**OM-62 WDTS
Overlay Map**



**PLANNING SCHEME
OVERLAY MAP -
WALKING DISTANCE (TRAIN STATION)**

- Property boundaries
- Train station walking distance 400m
- Train station walking distance 800m

Please read the following notes about this map:

This overlay map only affects you if your property is identified within 400m or 800m walking distance of a train station, and you wish to develop (e.g. build, extend or change use).

This map shows land within 400m and 800m walking distance of train stations.

Where land is identified on this map, alternative levels of assessment (type of application) may apply to development.

This overlay map assists with interpreting tables of assessment and applying development requirements throughout the planning scheme.

Refer to relevant table of assessment, zone code, local plan code and/or development codes for requirements associated with this overlay map.

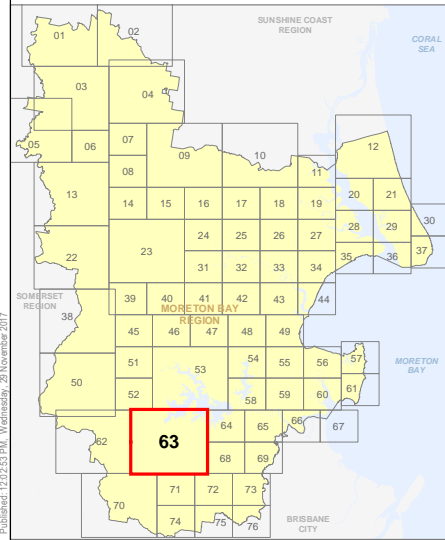
For further information regarding this overlay please refer to the relevant information sheet on Council's planning scheme website (www.moretonbay.qld.gov.au/mbr/planningscheme) or contact Council on 3205 0555.

**For State Approval -
Major Amendment 1 - December 2017**



SCALE (A3): 1:30,000
 DCDB Version: April 2016
 Projection: Map Grid of Australia, Zone 56
 Horizontal Datum: Geocentric Datum of Australia 1994

DISCLAIMER: Some of the information shown in this document has been provided to Council from external third parties. Council makes no representation and gives no warranty about the accuracy, reliability, completeness or suitability for any particular purpose of the information. Persons should not rely on the information shown in this document to make any decision with financial or legal implications and should instead rely on their own enquiries. To the full extent that it is able to do so in law, Council disclaims all liability (including liability in negligence) for all costs, losses and damages (including indirect and consequential costs, losses and damages) caused by or arising from anyone using or relying on the information shown in this document for any purpose whatsoever.
 © Copyright Moreton Bay Regional Council 2017
 DCDB (Version April 2016) is reproduced with the permission of the State of Queensland



**OM-63 WDTS
Overlay Map**



**PLANNING SCHEME
OVERLAY MAP -
WALKING DISTANCE (TRAIN STATION)**

- Property boundaries
- Train station walking distance 400m
- Train station walking distance 800m

Please read the following notes about this map:

This overlay map only affects you if your property is identified within 400m or 800m walking distance of a train station, and you wish to develop (e.g. build, extend or change use).

This map shows land within 400m and 800m walking distance of train stations.

Where land is identified on this map, alternative levels of assessment (type of application) may apply to development.

This overlay map assists with interpreting tables of assessment and applying development requirements throughout the planning scheme.

Refer to relevant table of assessment, zone code, local plan code and/or development codes for requirements associated with this overlay map.

For further information regarding this overlay please refer to the relevant information sheet on Council's planning scheme website (www.moretonbay.qld.gov.au/mbrclplanningscheme) or contact Council on 3205 0555.

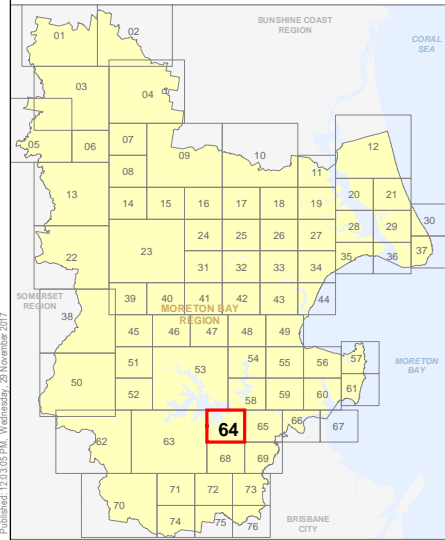
**For State Approval -
Major Amendment 1 - December 2017**



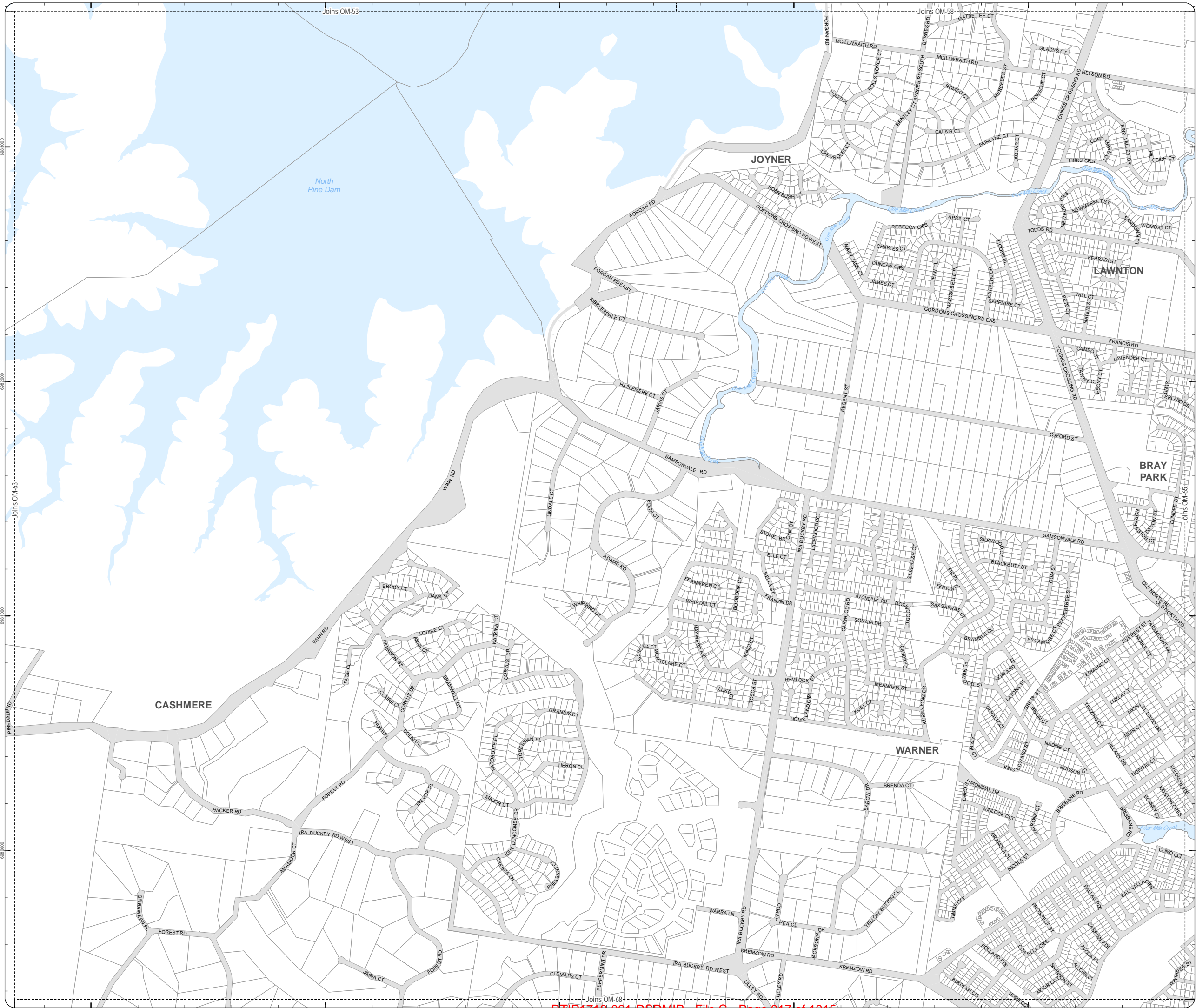
SCALE (A3): 1:15,000
 DCDB Version: April 2016
 Projection: Map Grid of Australia, Zone 56
 Horizontal Datum: Geocentric Datum of Australia 1994

DISCLAIMER: Some of the information shown in this document has been provided to Council from external third parties. Council makes no representation and gives no warranty about the accuracy, reliability, completeness or suitability for any particular purpose of the information. Persons should not rely on the information shown in this document to make any decision with financial or legal implications and should instead rely on their own enquiries. To the full extent that it is able to do so in law, Council disclaims all liability (including liability in negligence) for all costs, losses and damages (including indirect and consequential costs, losses and damages) caused by or arising from anyone using or relying on the information shown in this document for any purpose whatsoever.
 © Copyright Moreton Bay Regional Council 2017




DCDB (Version April 2016) is reproduced with the permission of the State of Queensland



**OM-64 WDTS
Overlay Map**



**PLANNING SCHEME
OVERLAY MAP -
WALKING DISTANCE (TRAIN STATION)**

-  Property boundaries
-  Train station walking distance 400m
-  Train station walking distance 800m

Please read the following notes about this map:

This overlay map only affects you if your property is identified within 400m or 800m walking distance of a train station, and you wish to develop (e.g. build, extend or change use).

This map shows land within 400m and 800m walking distance of train stations.

Where land is identified on this map, alternative levels of assessment (type of application) may apply to development.

This overlay map assists with interpreting tables of assessment and applying development requirements throughout the planning scheme.

Refer to relevant table of assessment, zone code, local plan code and/or development codes for requirements associated with this overlay map.

For further information regarding this overlay please refer to the relevant information sheet on Council's planning scheme website (www.moretonbay.qld.gov.au/mbrplanningscheme) or contact Council on 3205 0555.

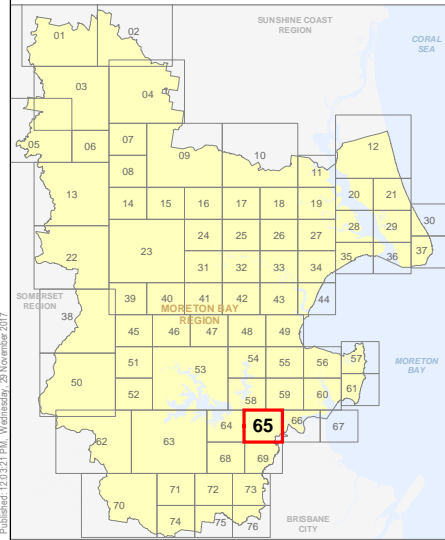
**For State Approval -
Major Amendment 1 - December 2017**



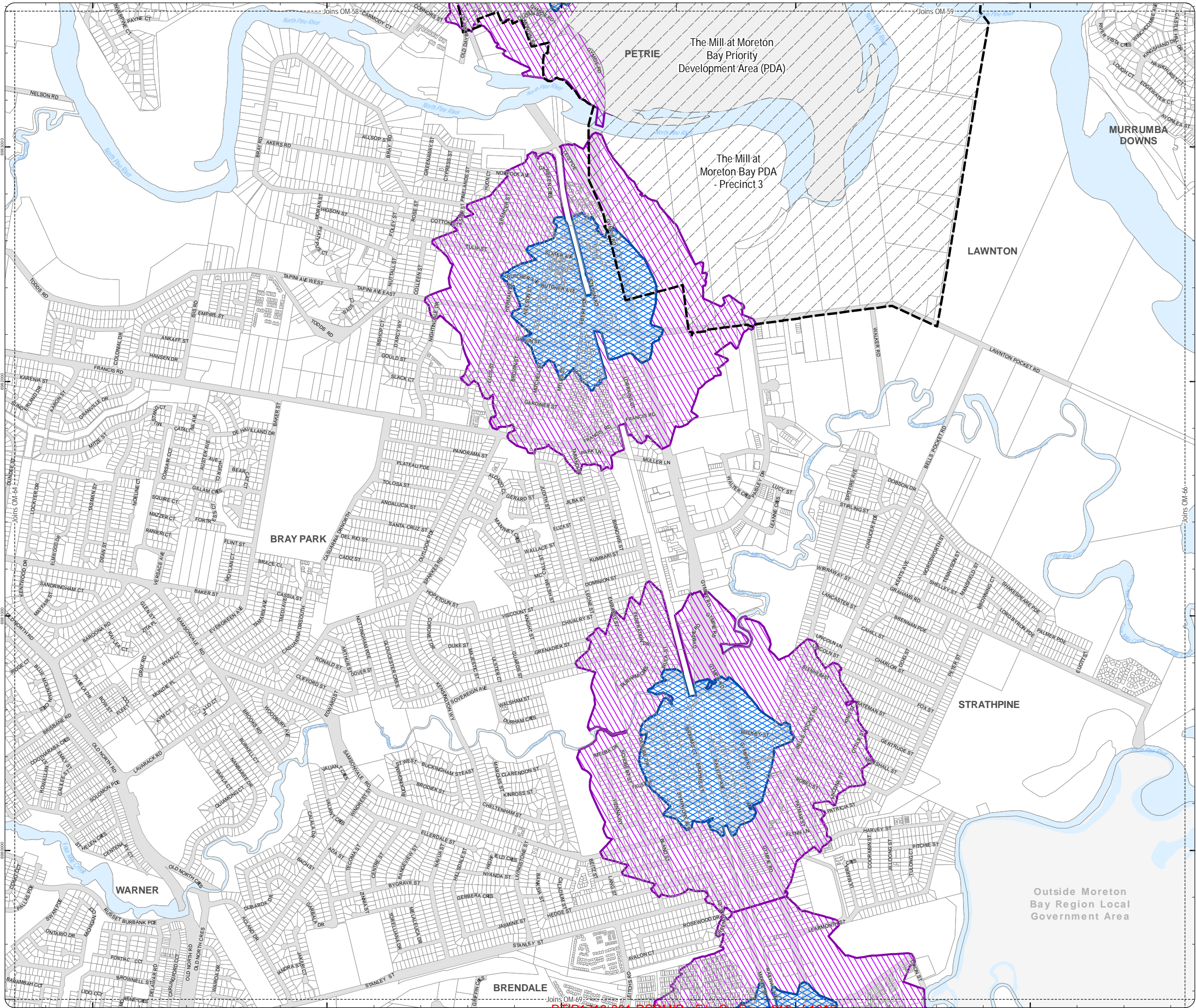
SCALE (A3): 1:15,000
 DCDB Version: April 2016
 Projection: Map Grid of Australia, Zone 56
 Horizontal Datum: Geocentric Datum of Australia 1994

DISCLAIMER: Some of the information shown in this document has been provided to Council from external third parties. Council makes no representation and gives no warranty about the accuracy, reliability, completeness or suitability for any particular purpose of the information. Persons should not rely on the information shown in this document to make any decision with financial or legal implications and should instead rely on their own enquiries. To the full extent that it is able to do so in law, Council disclaims all liability (including liability in negligence) for all costs, losses and damages (including indirect and consequential costs, losses and damages) caused by or arising from anyone using or relying on the information shown in this document for any purpose whatsoever.
 © Copyright Moreton Bay Regional Council 2017

DCDB (Version Apr 2016) is reproduced with the permission of the State of Queensland



**OM-65 WDTS
Overlay Map**



**PLANNING SCHEME
OVERLAY MAP -
WALKING DISTANCE (TRAIN STATION)**

- Property boundaries
- Train station walking distance 400m
- Train station walking distance 800m

Please read the following notes about this map:

This overlay map only affects you if your property is identified within 400m or 800m walking distance of a train station, and you wish to develop (e.g. build, extend or change use).

This map shows land within 400m and 800m walking distance of train stations.

Where land is identified on this map, alternative levels of assessment (type of application) may apply to development.

This overlay map assists with interpreting tables of assessment and applying development requirements throughout the planning scheme.

Refer to relevant table of assessment, zone code, local plan code and/or development codes for requirements associated with this overlay map.

For further information regarding this overlay please refer to the relevant information sheet on Council's planning scheme website (www.moretonbay.qld.gov.au/mbrplanningscheme) or contact Council on 3205 0555.

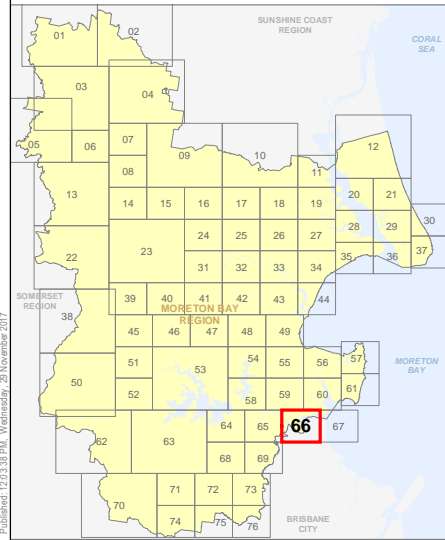
**For State Approval -
Major Amendment 1 - December 2017**



SCALE (A3): 1:15,000
 DCDB Version: April 2016
 Projection: Map Grid of Australia, Zone 56
 Horizontal Datum: Geocentric Datum of Australia 1994

DISCLAIMER: Some of the information shown in this document has been provided to Council from external third parties. Council makes no representation and gives no warranty about the accuracy, reliability, completeness or suitability for any particular purpose of the information. Persons should not rely on the information shown in this document to make any decision with financial or legal implications and should instead rely on their own enquiries. To the full extent that it is able to do so in law, Council disclaims all liability (including liability in negligence) for all costs, losses and damages (including indirect and consequential costs, losses and damages) caused by or arising from anyone using or relying on the information shown in this document for any purpose whatsoever.
 © Copyright Moreton Bay Regional Council 2017

DCDB (Version Apr 2016) is reproduced with the permission of the State of Queensland



**OM-66 WDTS
Overlay Map**



**PLANNING SCHEME
OVERLAY MAP -
WALKING DISTANCE (TRAIN STATION)**

- Property boundaries
- Train station walking distance 400m
- Train station walking distance 800m

Please read the following notes about this map:

This overlay map only affects you if your property is identified within 400m or 800m walking distance of a train station, and you wish to develop (e.g. build, extend or change use).

This map shows land within 400m and 800m walking distance of train stations.

Where land is identified on this map, alternative levels of assessment (type of application) may apply to development.

This overlay map assists with interpreting tables of assessment and applying development requirements throughout the planning scheme.

Refer to relevant table of assessment, zone code, local plan code and/or development codes for requirements associated with this overlay map.

For further information regarding this overlay please refer to the relevant information sheet on Council's planning scheme website (www.moretonbay.qld.gov.au/mbrplanningscheme) or contact Council on 3205 0555.

**For State Approval -
Major Amendment 1 - December 2017**

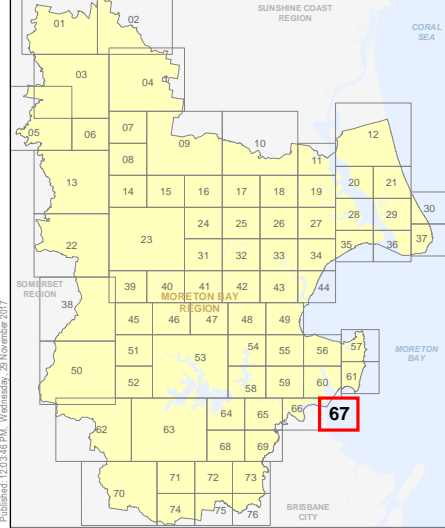
0 200 400 600 Metres

SCALE (A3): 1:15,000

DCDB Version: April 2016
Projection: Map Grid of Australia, Zone 56
Horizontal Datum: Geocentric Datum of Australia 1994

DISCLAIMER: Some of the information shown in this document has been provided to Council from external third parties. Council makes no representation and gives no warranty about the accuracy, reliability, completeness or suitability for any particular purpose of the information. Persons should not rely on the information shown in this document to make any decision with financial or legal implications and should instead rely on their own enquiries. To the full extent that it is able to do so in law, Council disclaims all liability (including liability in negligence) for all costs, losses and damages (including indirect and consequential costs, losses and damages) caused by or arising from anyone using or relying on the information shown in this document for any purpose whatsoever.
© Copyright Moreton Bay Regional Council 2017

DCDB (Version Apr 2016) is reproduced with the permission of the State of Queensland



**OM-67 WDTS
Overlay Map**



Z:\Map Data\GIS\Planning Division\01 Planning Scheme\03 Major Amendment_1_2017\02 Mapping\02 State_Dec2017\MXD\OM_Walking_Distance_TrainStation.mxd

**PLANNING SCHEME
OVERLAY MAP -
WALKING DISTANCE (TRAIN STATION)**

- Property boundaries
- Train station walking distance 400m
- Train station walking distance 800m

Please read the following notes about this map:

This overlay map only affects you if your property is identified within 400m or 800m walking distance of a train station, and you wish to develop (e.g. build, extend or change use).

This map shows land within 400m and 800m walking distance of train stations.

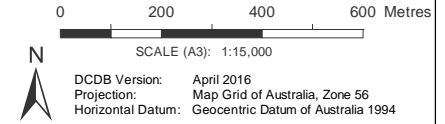
Where land is identified on this map, alternative levels of assessment (type of application) may apply to development.

This overlay map assists with interpreting tables of assessment and applying development requirements throughout the planning scheme.

Refer to relevant table of assessment, zone code, local plan code and/or development codes for requirements associated with this overlay map.

For further information regarding this overlay please refer to the relevant information sheet on Council's planning scheme website (www.moretonbay.qld.gov.au/mbrplanningscheme) or contact Council on 3205 0555.

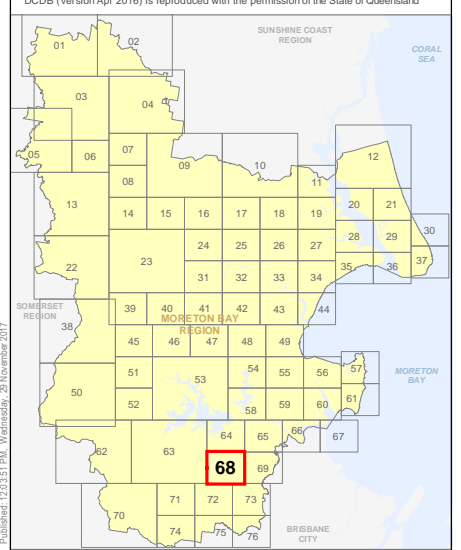
**For State Approval -
Major Amendment 1 - December 2017**



DISCLAIMER: Some of the information shown in this document has been provided to Council from external third parties. Council makes no representation and gives no warranty about the accuracy, reliability, completeness or suitability for any particular purpose of the information. Persons should not rely on the information shown in this document to make any decision with financial or legal implications and should instead rely on their own enquiries. To the full extent that it is able to do so in law, Council disclaims all liability (including liability in negligence) for all costs, losses and damages (including indirect and consequential costs, losses and damages) caused by or arising from anyone using or relying on the information shown in this document for any purpose whatsoever.




© Copyright Moreton Bay Regional Council 2017

DCDB (Version Apr 2016) is reproduced with the permission of the State of Queensland



Z:\Map Data\GIS\Planning\Division03_Major_Amendment_1_2017\02_Map\p02_State_Dec2017\MXD\OM_Walking_Distance_TrainStation.mxd

**PLANNING SCHEME
OVERLAY MAP -
WALKING DISTANCE (TRAIN STATION)**

-  Property boundaries
-  Train station walking distance 400m
-  Train station walking distance 800m

Please read the following notes about this map:

This overlay map only affects you if your property is identified within 400m or 800m walking distance of a train station, and you wish to develop (e.g. build, extend or change use).

This map shows land within 400m and 800m walking distance of train stations.

Where land is identified on this map, alternative levels of assessment (type of application) may apply to development.

This overlay map assists with interpreting tables of assessment and applying development requirements throughout the planning scheme.

Refer to relevant table of assessment, zone code, local plan code and/or development codes for requirements associated with this overlay map.

For further information regarding this overlay please refer to the relevant information sheet on Council's planning scheme website (www.moretonbay.qld.gov.au/mbrplanningscheme) or contact Council on 3205 0555.

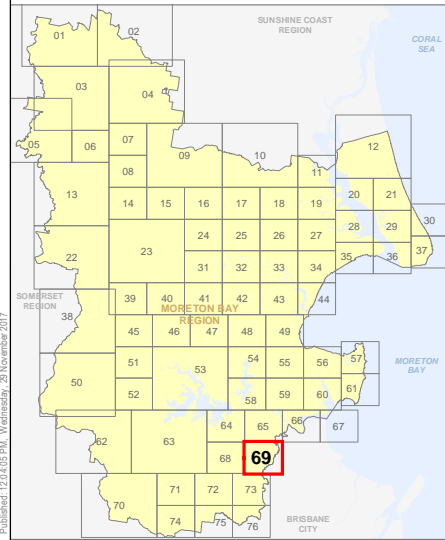
**For State Approval -
Major Amendment 1 - December 2017**



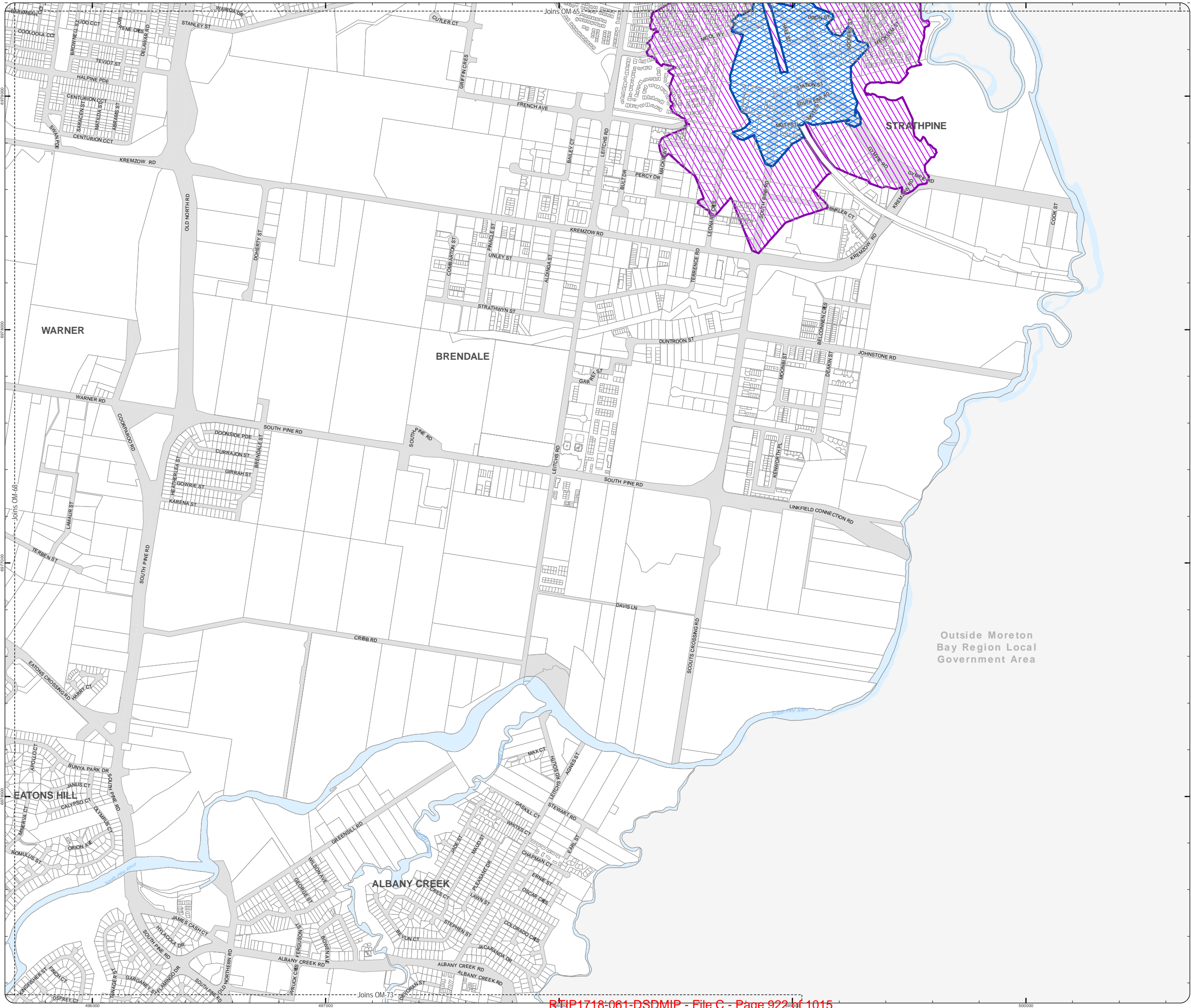
SCALE (A3): 1:15,000
 DCDB Version: April 2016
 Projection: Map Grid of Australia, Zone 56
 Horizontal Datum: Geocentric Datum of Australia 1994

DISCLAIMER: Some of the information shown in this document has been provided to Council from external third parties. Council makes no representation and gives no warranty about the accuracy, reliability, completeness or suitability for any particular purpose of the information. Persons should not rely on the information shown in this document to make any decision with financial or legal implications and should instead rely on their own enquiries. To the full extent that it is able to do so in law, Council disclaims all liability (including liability in negligence) for all costs, losses and damages (including indirect and consequential costs, losses and damages) caused by or arising from anyone using or relying on the information shown in this document for any purpose whatsoever.
 © Copyright Moreton Bay Regional Council 2017

DCDB (Version Apr 2016) is reproduced with the permission of the State of Queensland



**OM-69 WDTS
Overlay Map**



**PLANNING SCHEME
OVERLAY MAP -
WALKING DISTANCE (TRAIN STATION)**

- Property boundaries
- Train station walking distance 400m
- Train station walking distance 800m

Please read the following notes about this map:

This overlay map only affects you if your property is identified within 400m or 800m walking distance of a train station, and you wish to develop (e.g. build, extend or change use).

This map shows land within 400m and 800m walking distance of train stations.

Where land is identified on this map, alternative levels of assessment (type of application) may apply to development.

This overlay map assists with interpreting tables of assessment and applying development requirements throughout the planning scheme.

Refer to relevant table of assessment, zone code, local plan code and/or development codes for requirements associated with this overlay map.

For further information regarding this overlay please refer to the relevant information sheet on Council's planning scheme website (www.moretonbay.qld.gov.au/mbr/planningscheme) or contact Council on 3205 0555.

**For State Approval -
Major Amendment 1 - December 2017**



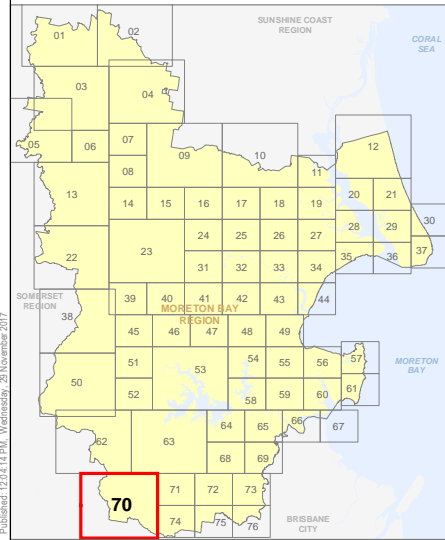
SCALE (A3): 1:30,000

DCDB Version: April 2016
Projection: Map Grid of Australia, Zone 56
Horizontal Datum: Geocentric Datum of Australia 1994

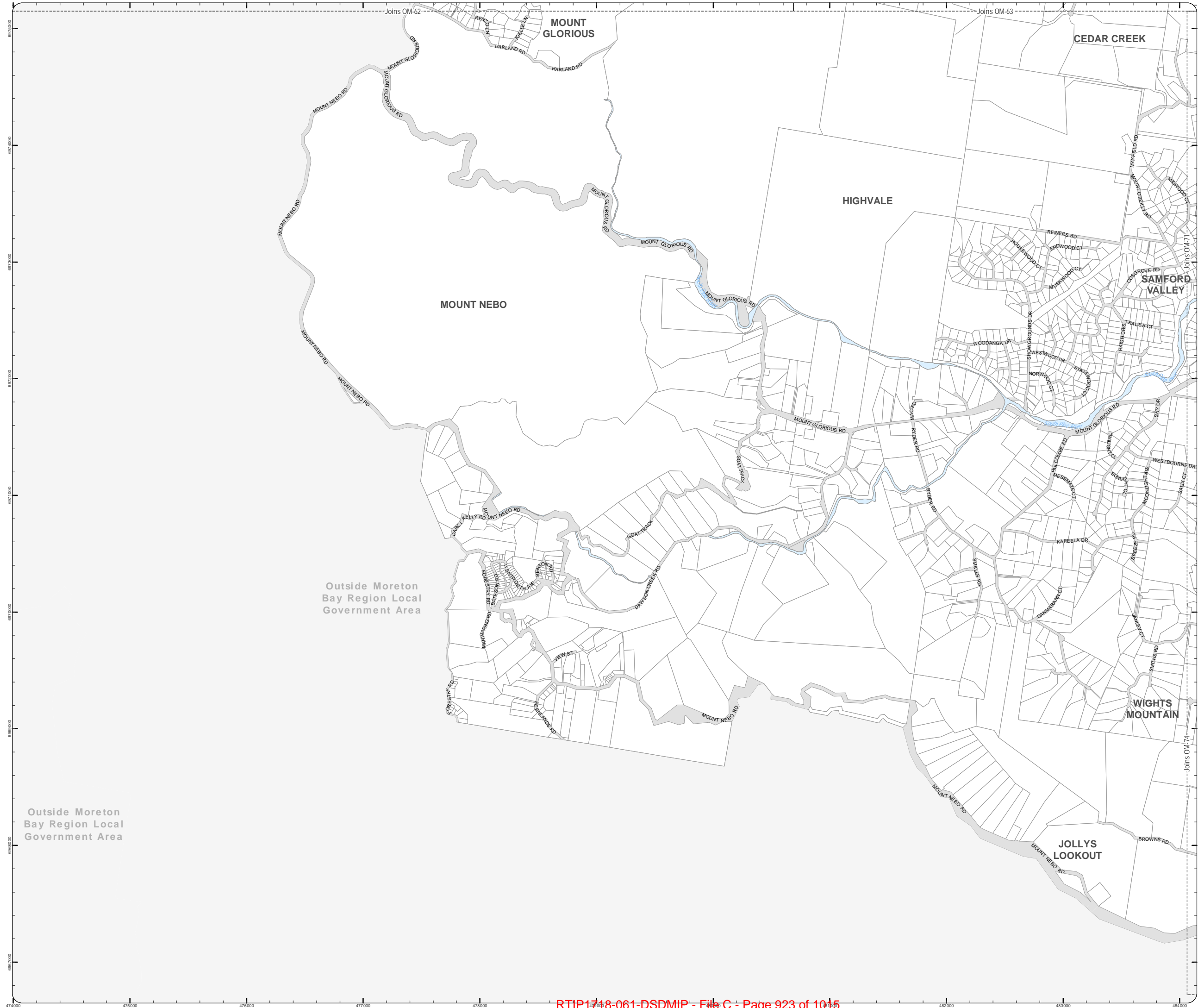
DISCLAIMER: Some of the information shown in this document has been provided to Council from external third parties. Council makes no representation and gives no warranty about the accuracy, reliability, completeness or suitability for any particular purpose of the information. Persons should not rely on the information shown in this document to make any decision with financial or legal implications and should instead rely on their own enquiries. To the full extent that it is able to do so in law, Council disclaims all liability (including liability in negligence) for all costs, losses and damages (including indirect and consequential costs, losses and damages) caused by or arising from anyone using or relying on the information shown in this document for any purpose whatsoever.

© Copyright Moreton Bay Regional Council 2017

DCDB (Version Apr 2016) is reproduced with the permission of the State of Queensland



**OM-70 WDTS
Overlay Map**



Z:\Map Data\GIS\Planning Division\01 Planning Scheme\03 Major Amendment_1_2017\02 Mapping\02 State Dec 2017\MXD\01 Walking Distance Train Station.mxd

**PLANNING SCHEME
OVERLAY MAP -
WALKING DISTANCE (TRAIN STATION)**

- Property boundaries
- Train station walking distance 400m
- Train station walking distance 800m

Please read the following notes about this map:

This overlay map only affects you if your property is identified within 400m or 800m walking distance of a train station, and you wish to develop (e.g. build, extend or change use).

This map shows land within 400m and 800m walking distance of train stations.

Where land is identified on this map, alternative levels of assessment (type of application) may apply to development.

This overlay map assists with interpreting tables of assessment and applying development requirements throughout the planning scheme.

Refer to relevant table of assessment, zone code, local plan code and/or development codes for requirements associated with this overlay map.

For further information regarding this overlay please refer to the relevant information sheet on Council's planning scheme website (www.moretonbay.qld.gov.au/mbrplanningscheme) or contact Council on 3205 0555.

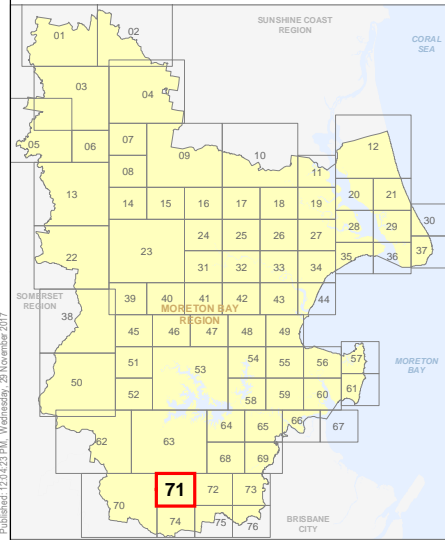
**For State Approval -
Major Amendment 1 - December 2017**



SCALE (A3): 1:15,000
 DCDB Version: April 2016
 Projection: Map Grid of Australia, Zone 56
 Horizontal Datum: Geocentric Datum of Australia 1994

DISCLAIMER: Some of the information shown in this document has been provided to Council from external third parties. Council makes no representation and gives no warranty about the accuracy, reliability, completeness or suitability for any particular purpose of the information. Persons should not rely on the information shown in this document to make any decision with financial or legal implications and should instead rely on their own enquiries. To the full extent that it is able to do so in law, Council disclaims all liability (including liability in negligence) for all costs, losses and damages (including indirect and consequential costs, losses and damages) caused by or arising from anyone using or relying on the information shown in this document for any purpose whatsoever.
 © Copyright Moreton Bay Regional Council 2017

DCDB (Version Apr 2016) is reproduced with the permission of the State of Queensland



**OM-71 WDTS
Overlay Map**



**PLANNING SCHEME
OVERLAY MAP -
WALKING DISTANCE (TRAIN STATION)**

- Property boundaries
- Train station walking distance 400m
- Train station walking distance 800m

Please read the following notes about this map:

This overlay map only affects you if your property is identified within 400m or 800m walking distance of a train station, and you wish to develop (e.g. build, extend or change use).

This map shows land within 400m and 800m walking distance of train stations.

Where land is identified on this map, alternative levels of assessment (type of application) may apply to development.

This overlay map assists with interpreting tables of assessment and applying development requirements throughout the planning scheme.

Refer to relevant table of assessment, zone code, local plan code and/or development codes for requirements associated with this overlay map.

For further information regarding this overlay please refer to the relevant information sheet on Council's planning scheme website (www.moretonbay.qld.gov.au/mbrplanningscheme) or contact Council on 3205 0555.

**For State Approval -
Major Amendment 1 - December 2017**

0 200 400 600 Metres

SCALE (A3): 1:15,000

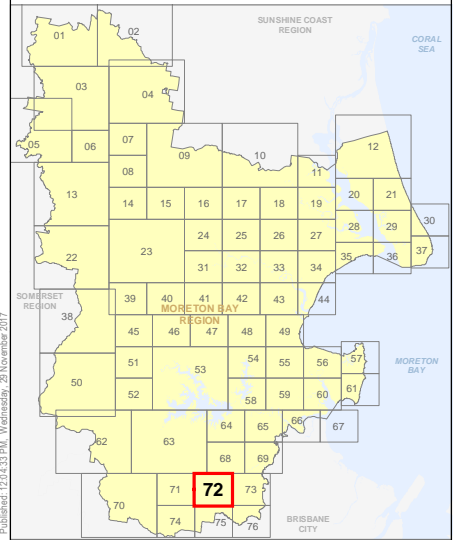
N

DCDB Version: April 2016
Projection: Map Grid of Australia, Zone 56
Horizontal Datum: Geocentric Datum of Australia 1994

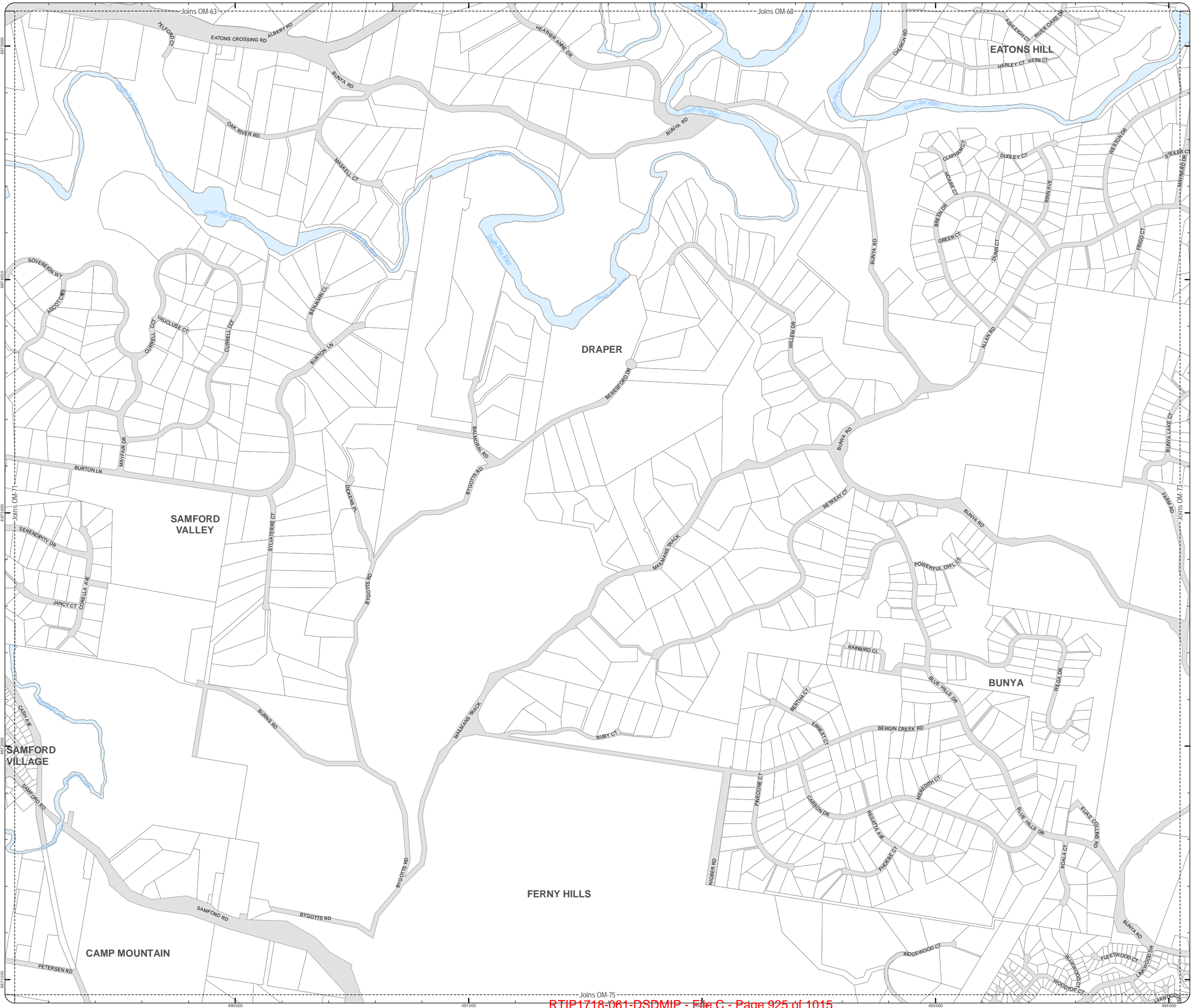
DISCLAIMER: Some of the information shown in this document has been provided to Council from external third parties. Council makes no representation and gives no warranty about the accuracy, reliability, completeness or suitability for any particular purpose of the information. Persons should not rely on the information shown in this document to make any decision with financial or legal implications and should instead rely on their own enquiries. To the full extent that it is able to do so in law, Council disclaims all liability (including liability in negligence) for all costs, losses and damages (including indirect and consequential costs, losses and damages) caused by or arising from anyone using or relying on the information shown in this document for any purpose whatsoever.

© Copyright Moreton Bay Regional Council 2017

DCDB (Version Apr 2016) is reproduced with the permission of the State of Queensland



**OM-72 WDTS
Overlay Map**



**PLANNING SCHEME
OVERLAY MAP -
WALKING DISTANCE (TRAIN STATION)**

- Property boundaries
- Train station walking distance 400m
- Train station walking distance 800m

Please read the following notes about this map:

This overlay map only affects you if your property is identified within 400m or 800m walking distance of a train station, and you wish to develop (e.g. build, extend or change use).

This map shows land within 400m and 800m walking distance of train stations.

Where land is identified on this map, alternative levels of assessment (type of application) may apply to development.

This overlay map assists with interpreting tables of assessment and applying development requirements throughout the planning scheme.

Refer to relevant table of assessment, zone code, local plan code and/or development codes for requirements associated with this overlay map.

For further information regarding this overlay please refer to the relevant information sheet on Council's planning scheme website (www.moretonbay.qld.gov.au/mbrplanningscheme) or contact Council on 3205 0555.

**For State Approval -
Major Amendment 1 - December 2017**

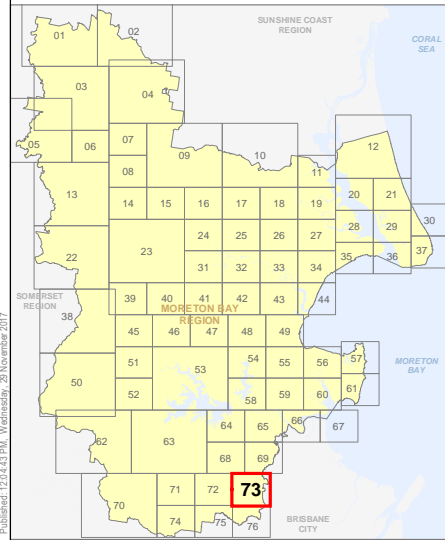
0 200 400 600 Metres

SCALE (A3): 1:15,000

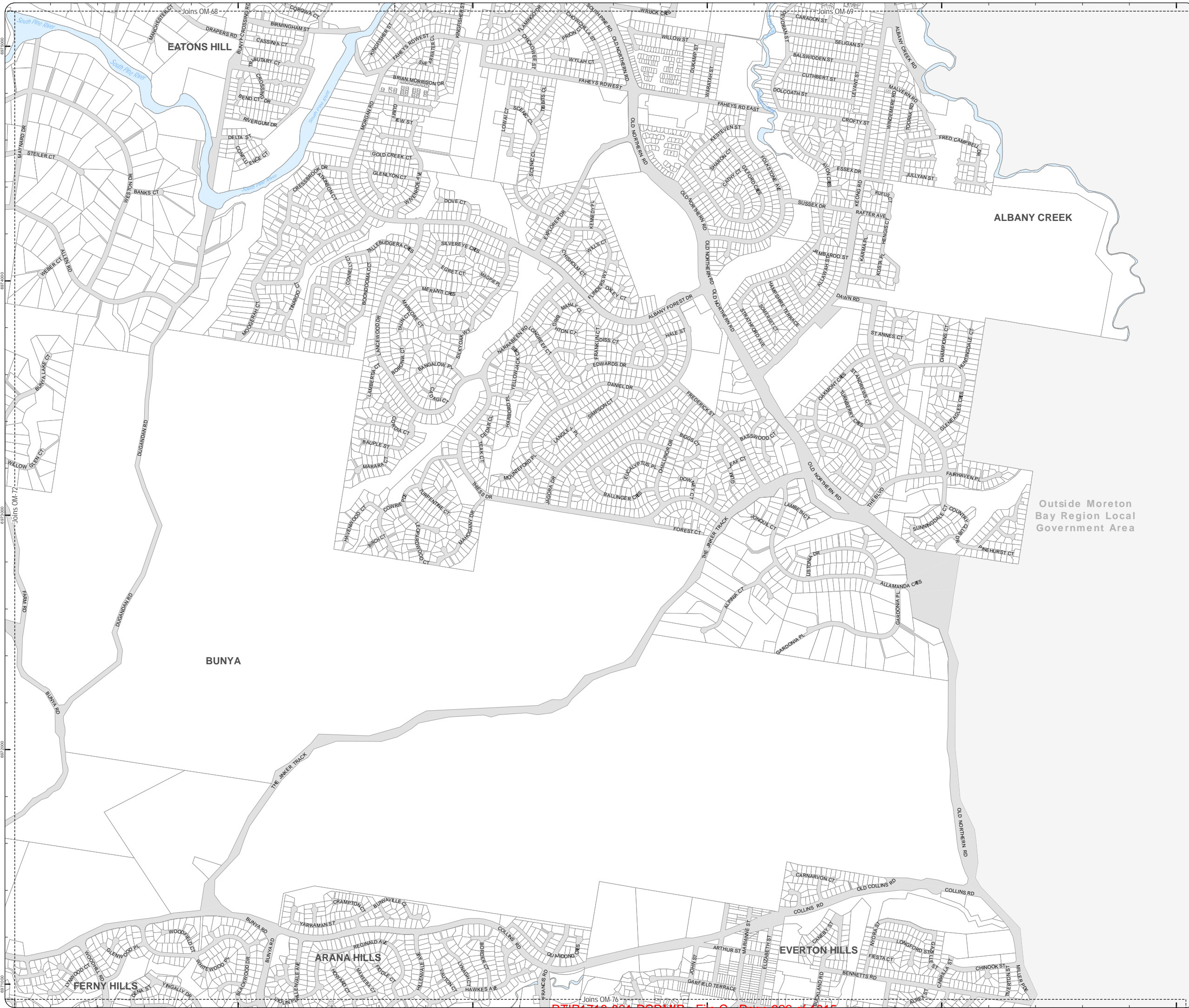
DCDB Version: April 2016
Projection: Map Grid of Australia, Zone 56
Horizontal Datum: Geocentric Datum of Australia 1994

DISCLAIMER: Some of the information shown in this document has been provided to Council from external third parties. Council makes no representation and gives no warranty about the accuracy, reliability, completeness or suitability for any particular purpose of the information. Persons should not rely on the information shown in this document to make any decision with financial or legal implications and should instead rely on their own enquiries. To the full extent that it is able to do so in law, Council disclaims all liability (including liability in negligence) for all costs, losses and damages (including indirect and consequential costs, losses and damages) caused by or arising from anyone using or relying on the information shown in this document for any purpose whatsoever. © Copyright Moreton Bay Regional Council 2017

DCDB (Version Apr 2016) is reproduced with the permission of the State of Queensland



**OM-73 WDTS
Overlay Map**



**PLANNING SCHEME
OVERLAY MAP -
WALKING DISTANCE (TRAIN STATION)**

- Property boundaries
- Train station walking distance 400m
- Train station walking distance 800m

Please read the following notes about this map:

This overlay map only affects you if your property is identified within 400m or 800m walking distance of a train station, and you wish to develop (e.g. build, extend or change use).

This map shows land within 400m and 800m walking distance of train stations.

Where land is identified on this map, alternative levels of assessment (type of application) may apply to development.

This overlay map assists with interpreting tables of assessment and applying development requirements throughout the planning scheme.

Refer to relevant table of assessment, zone code, local plan code and/or development codes for requirements associated with this overlay map.

For further information regarding this overlay please refer to the relevant information sheet on Council's planning scheme website (www.moretonbay.qld.gov.au/mbrplanningscheme) or contact Council on 3205 0555.

**For State Approval -
Major Amendment 1 - December 2017**

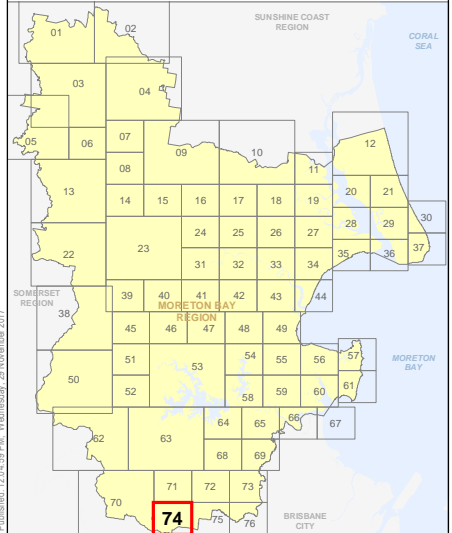
0 200 400 600 Metres

SCALE (A3): 1:15,000

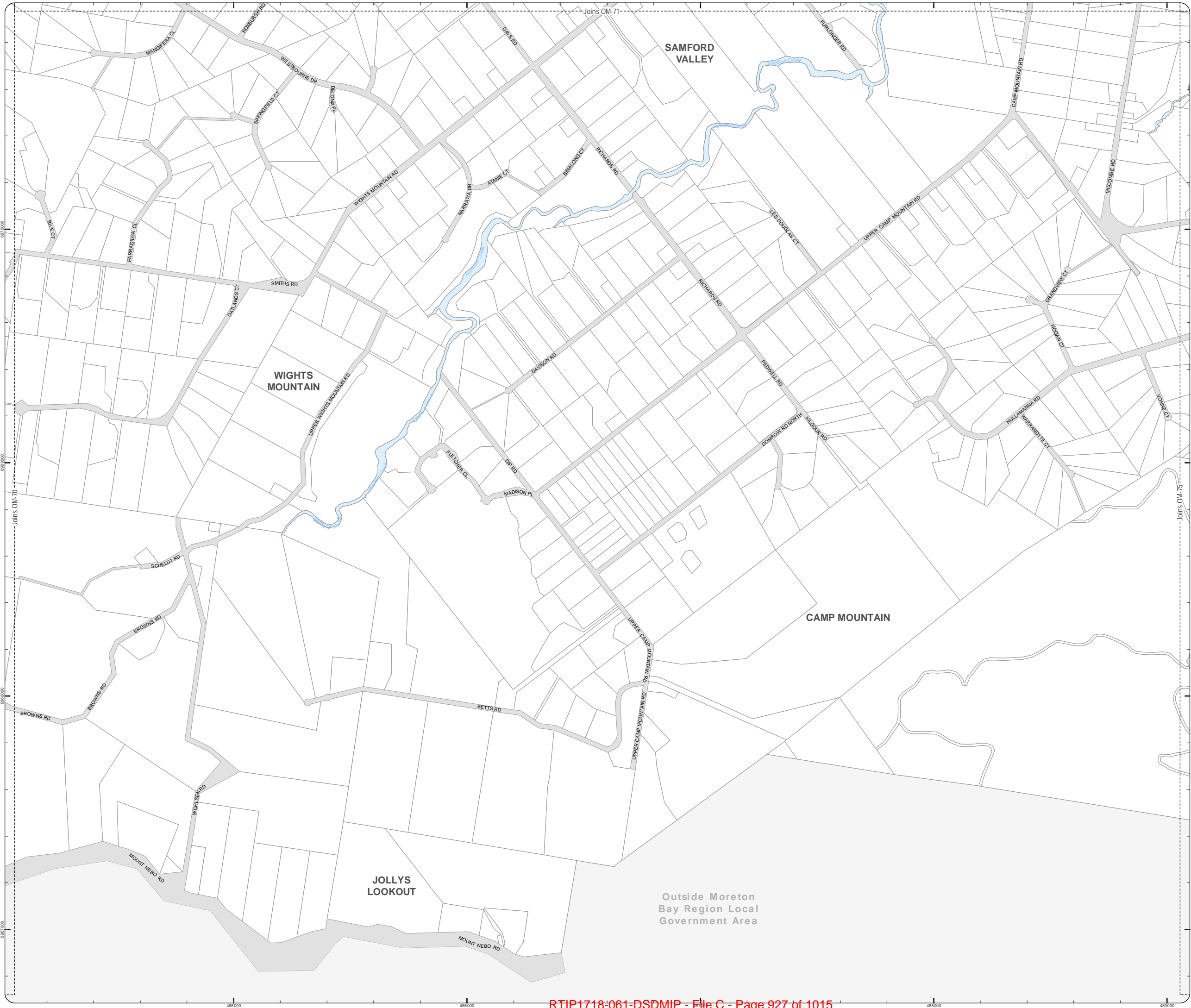
DCDB Version: April 2016
Projection: Map Grid of Australia, Zone 56
Horizontal Datum: Geocentric Datum of Australia 1994

DISCLAIMER: Some of the information shown in this document has been provided to Council from external third parties. Council makes no representation and gives no warranty about the accuracy, reliability, completeness or suitability for any particular purpose of the information. Persons should not rely on the information shown in this document to make any decision with financial or legal implications and should instead rely on their own enquiries. To the full extent that it is able to do so in law, Council disclaims all liability (including liability in negligence) for all costs, losses and damages (including indirect and consequential costs, losses and damages) caused by or arising from anyone using or relying on the information shown in this document for any purpose whatsoever.
© Copyright Moreton Bay Regional Council 2017

DCDB (Version Apr 2016) is reproduced with the permission of the State of Queensland



**OM-74 WDTS
Overlay Map**



**PLANNING SCHEME
OVERLAY MAP -
WALKING DISTANCE (TRAIN STATION)**

- Property boundaries
- Train station walking distance 400m
- Train station walking distance 800m

Please read the following notes about this map:

This overlay map only affects you if your property is identified within 400m or 800m walking distance of a train station, and you wish to develop (e.g. build, extend or change use).

This map shows land within 400m and 800m walking distance of train stations.

Where land is identified on this map, alternative levels of assessment (type of application) may apply to development.

This overlay map assists with interpreting tables of assessment and applying development requirements throughout the planning scheme.

Refer to relevant table of assessment, zone code, local plan code and/or development codes for requirements associated with this overlay map.

For further information regarding this overlay please refer to the relevant information sheet on Council's planning scheme website (www.moretonbay.qld.gov.au/mbrplanningscheme) or contact Council on 3205 0555.

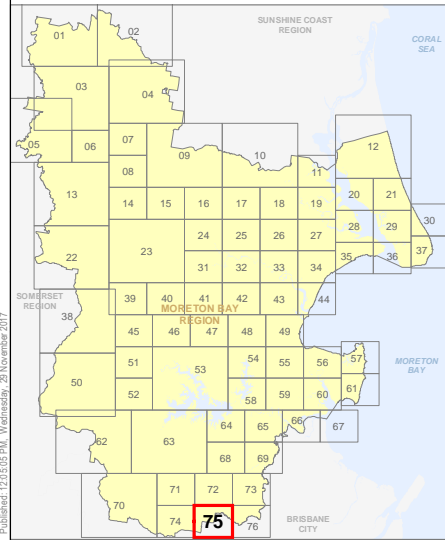
**For State Approval -
Major Amendment 1 - December 2017**



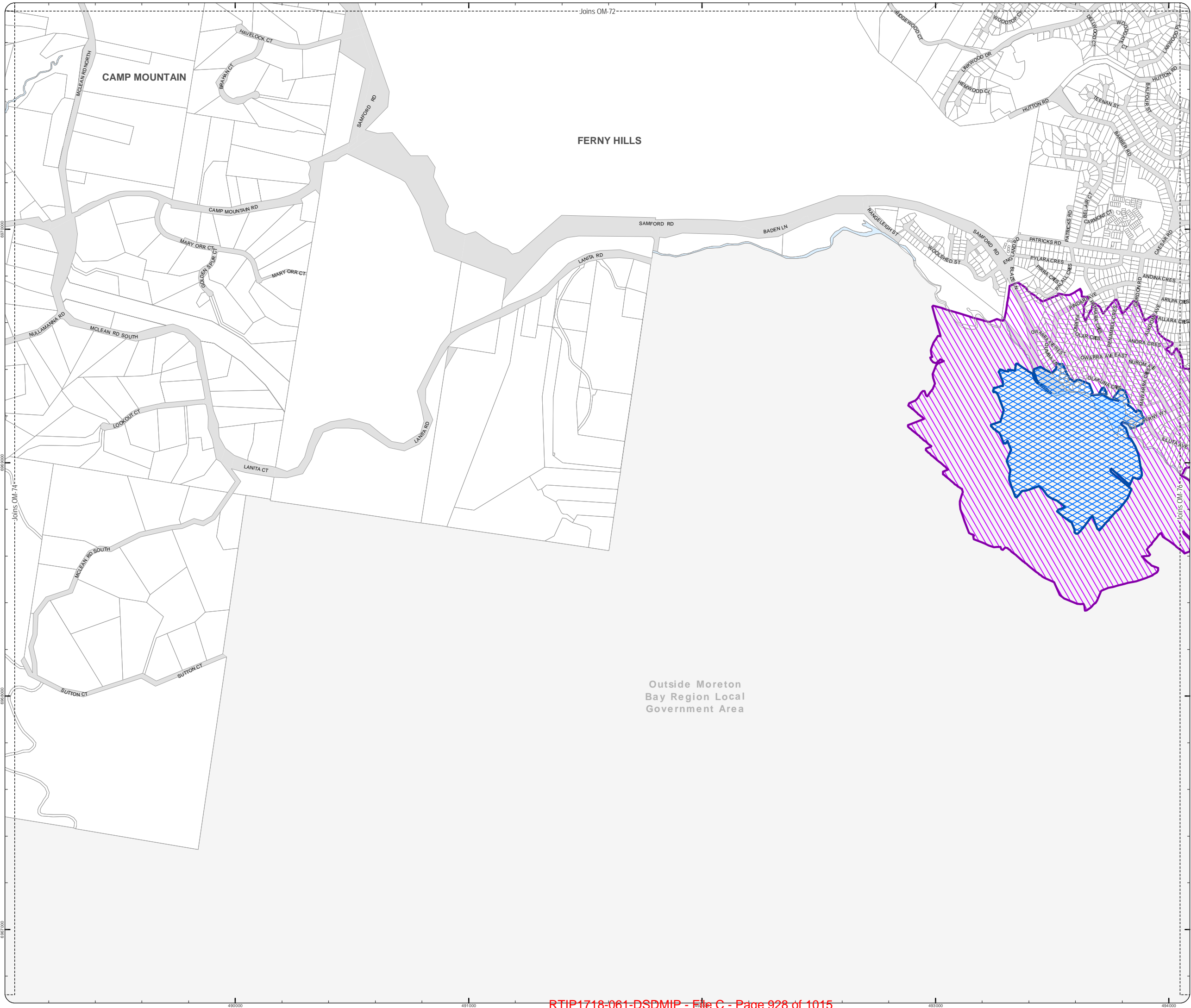
SCALE (A3): 1:15,000
 DCDB Version: April 2016
 Projection: Map Grid of Australia, Zone 56
 Horizontal Datum: Geocentric Datum of Australia 1994

DISCLAIMER: Some of the information shown in this document has been provided to Council from external third parties. Council makes no representation and gives no warranty about the accuracy, reliability, completeness or suitability for any particular purpose of the information. Persons should not rely on the information shown in this document to make any decision with financial or legal implications and should instead rely on their own enquiries. To the full extent that it is able to do so in law, Council disclaims all liability (including liability in negligence) for all costs, losses and damages (including indirect and consequential costs, losses and damages) caused by or arising from anyone using or relying on the information shown in this document for any purpose whatsoever.
 © Copyright Moreton Bay Regional Council 2017

DCDB (Version Apr 2016) is reproduced with the permission of the State of Queensland



**OM-75 WDTS
Overlay Map**



Outside Moreton Bay Region Local Government Area

**PLANNING SCHEME
OVERLAY MAP -
WALKING DISTANCE (TRAIN STATION)**

- Property boundaries
- Train station walking distance 400m
- Train station walking distance 800m

Please read the following notes about this map:

This overlay map only affects you if your property is identified within 400m or 800m walking distance of a train station, and you wish to develop (e.g. build, extend or change use).

This map shows land within 400m and 800m walking distance of train stations.

Where land is identified on this map, alternative levels of assessment (type of application) may apply to development.

This overlay map assists with interpreting tables of assessment and applying development requirements throughout the planning scheme.

Refer to relevant table of assessment, zone code, local plan code and/or development codes for requirements associated with this overlay map.

For further information regarding this overlay please refer to the relevant information sheet on Council's planning scheme website (www.moretonbay.qld.gov.au/mbrplanningscheme) or contact Council on 3205 0555.

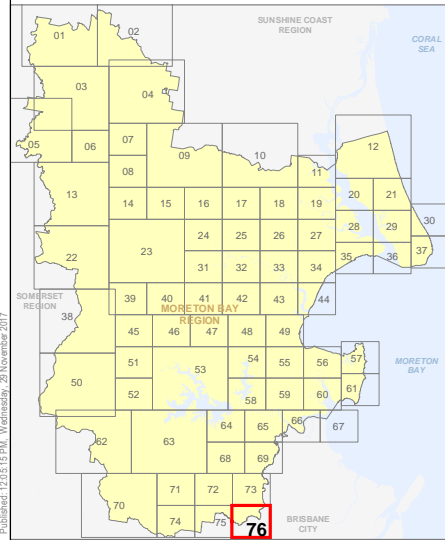
**For State Approval -
Major Amendment 1 - December 2017**



SCALE (A3): 1:15,000
 DCDB Version: April 2016
 Projection: Map Grid of Australia, Zone 56
 Horizontal Datum: Geocentric Datum of Australia 1994

DISCLAIMER: Some of the information shown in this document has been provided to Council from external third parties. Council makes no representation and gives no warranty about the accuracy, reliability, completeness or suitability for any particular purpose of the information. Persons should not rely on the information shown in this document to make any decision with financial or legal implications and should instead rely on their own enquiries. To the full extent that it is able to do so in law, Council disclaims all liability (including liability in negligence) for all costs, losses and damages (including indirect and consequential costs, losses and damages) caused by or arising from anyone using or relying on the information shown in this document for any purpose whatsoever.
 © Copyright Moreton Bay Regional Council 2017

DCDB (Version Apr 2016) is reproduced with the permission of the State of Queensland



**OM-76 WDTS
Overlay Map**



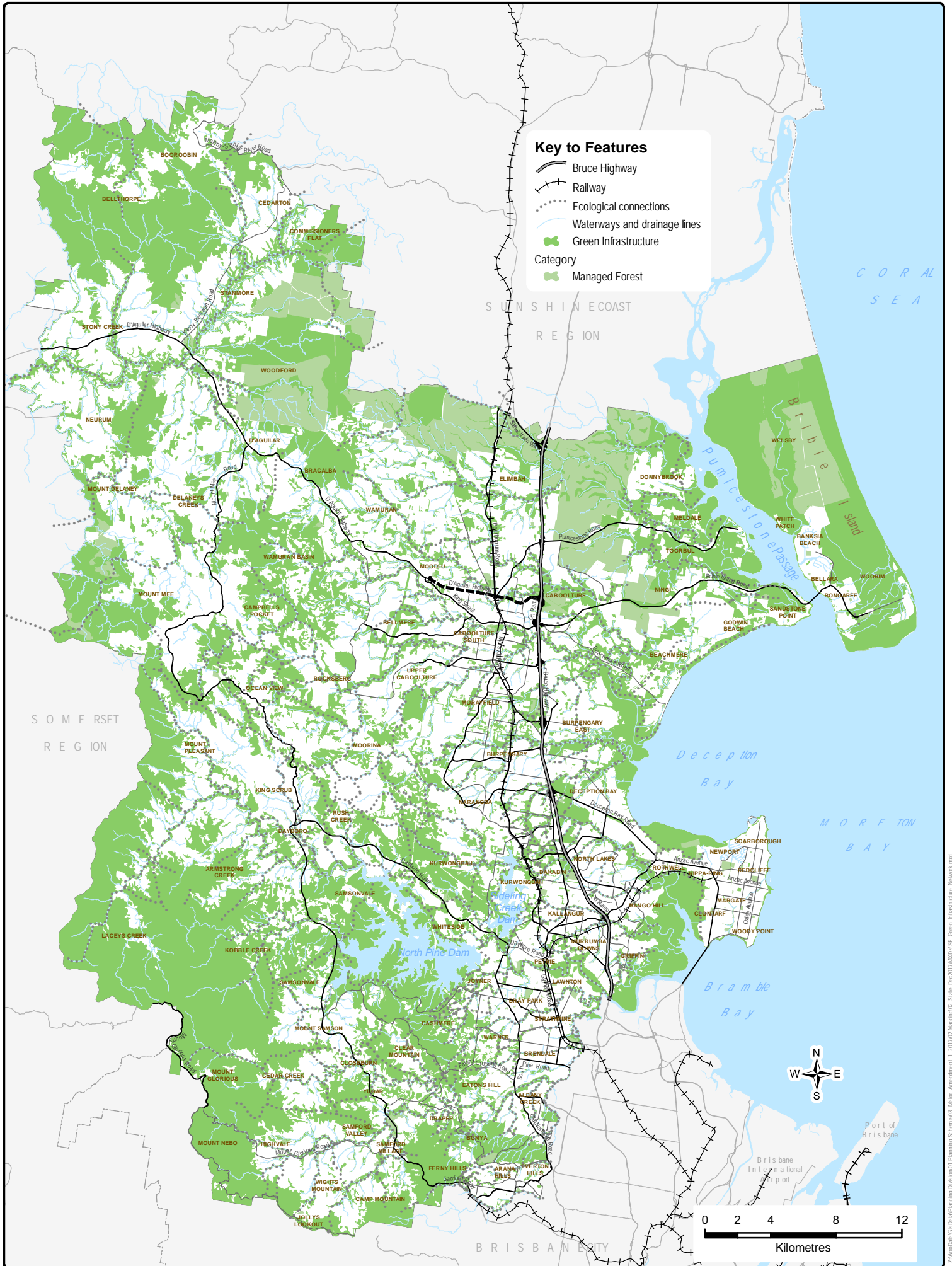
Outside Moreton Bay Region Local Government Area

Z:\Map Data\GIS\Planning Division\01 Planning Scheme\03 Major Amendment_1_2017\02 Mapping\02 State_Dec2017\MXD\OM_Walking_Distance_TmsStation.mxd

GREEN INFRASTRUCTURE NETWORK

MORETON BAY REGION - STRATEGIC FRAMEWORK - Map 3.4.1

For State Approval -
Major Amendment 1 - December 2017



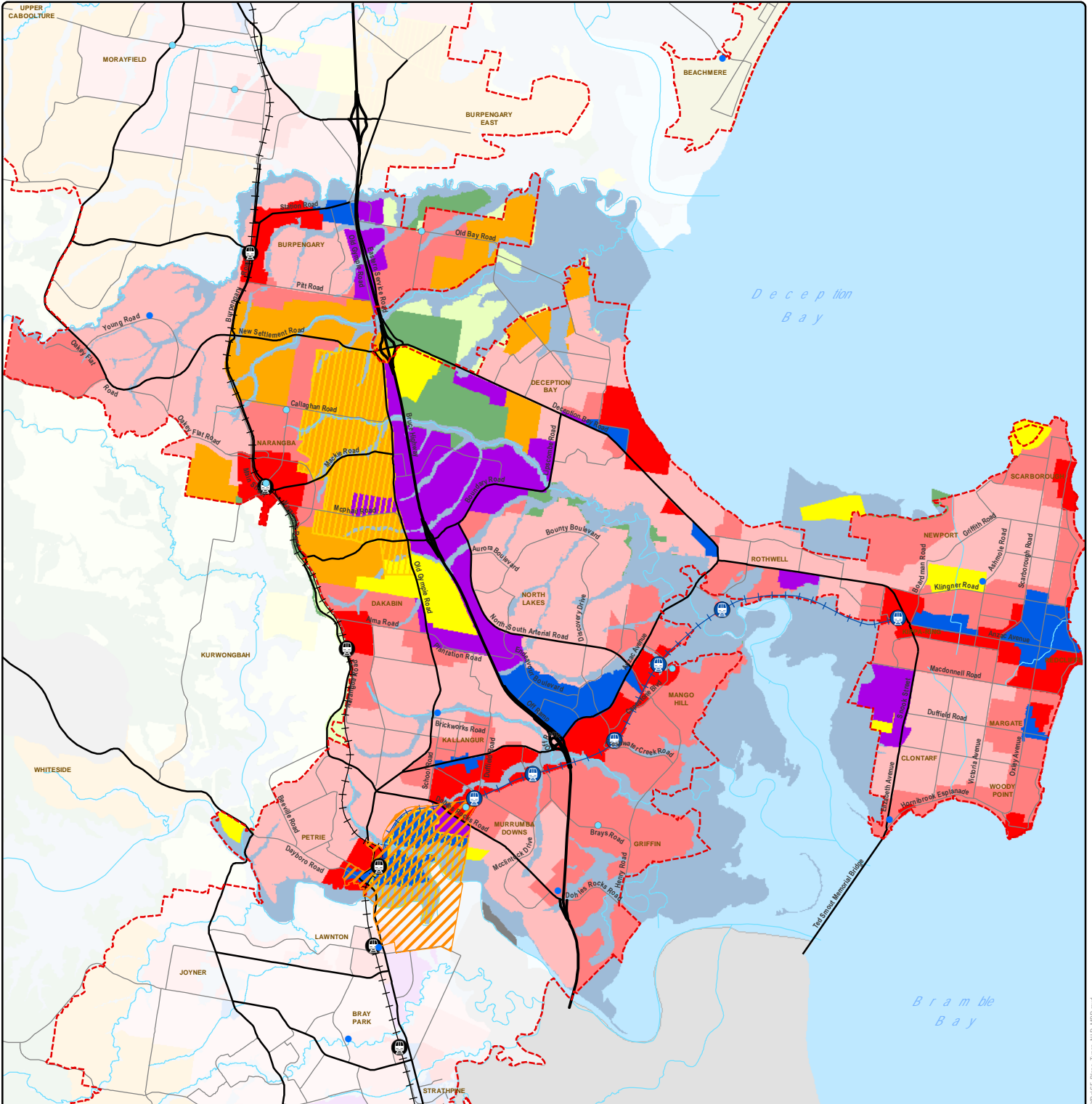
Key to Features

- Bruce Highway
- Railway
- Ecological connections
- Waterways and drainage lines
- Green Infrastructure

Category

- Managed Forest

Simon Hill

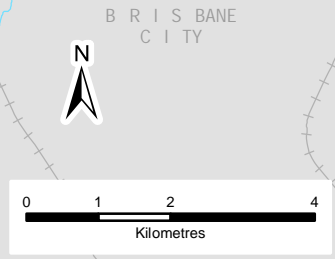


Key to Features

- Existing Station
- Moreton Bay Rail Link Station
- North Coast Railway - MBRC Section
- Moreton Bay Rail Link
- Railway - Other
- Motorway
- Arterial
- Sub-Arterial & Collector
- Major Waterways
- Local Centre
- Indicative new local centre or neighbourhood hub
- Urban Footprint
- Investigation Area
- The Mill at Moreton Bay Priority Development Area

Strategic Framework Place Types

- Activity Centre
- Enterprise and Employment Area
- Urban Neighbourhood
- Next Generation Neighbourhood
- Suburban Neighbourhood
- Special Area
- Key Extractive Resource
- Coastal Communities
- Rural Residential
- Rural Townships
- Rural
- Mountain Ranges, Forest and Waterway
- Coast and Riverlands



REGIONAL INFRASTRUCTURE

MORETON BAY REGION - STRATEGIC FRAMEWORK - Map 3.11.1

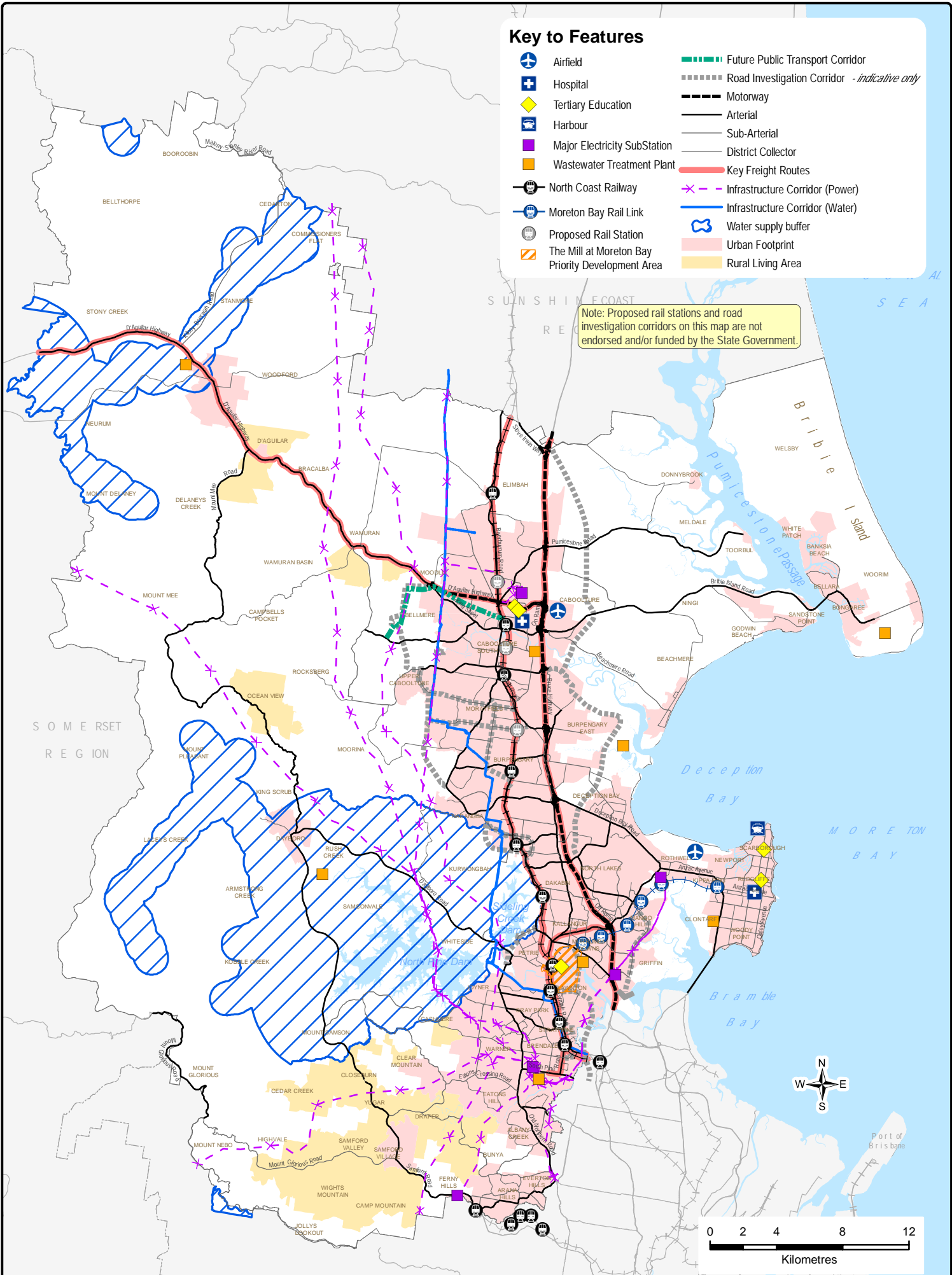
For State Approval - Major Amendment 1 - December 2017



Key to Features

- | | | | |
|--|---|--|--|
| | Airfield | | Future Public Transport Corridor |
| | Hospital | | Road Investigation Corridor - <i>indicative only</i> |
| | Tertiary Education | | Motorway |
| | Harbour | | Arterial |
| | Major Electricity SubStation | | Sub-Arterial |
| | Wastewater Treatment Plant | | District Collector |
| | North Coast Railway | | Key Freight Routes |
| | Moreton Bay Rail Link | | Infrastructure Corridor (Power) |
| | Proposed Rail Station | | Infrastructure Corridor (Water) |
| | The Mill at Moreton Bay Priority Development Area | | Water supply buffer |
| | | | Urban Footprint |
| | | | Rural Living Area |

Note: Proposed rail stations and road investigation corridors on this map are not endorsed and/or funded by the State Government.

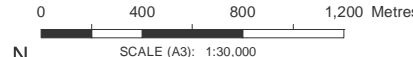


**PLANNING SCHEME
ZONING MAP**

- Zone precincts
 - Property boundaries
- Zones
- General residential
 - Centre
 - Recreation and open space
 - Environmental management and conservation
 - Industry
 - Community facilities
 - Emerging community
 - Extractive industry
 - Limited development
 - Rural
 - Rural residential
 - Township

- Precinct Abbreviations
- CFC - Cedarton Foresters Cooperative and Mt Nebo plant nursery
 - Cc - Coastal communities
 - Dc - District centre
 - Gi - General industry
 - Int - Interim
 - Lc - Local centre
 - Li - Light industry
 - Mar - Marine industry
 - Mib - Mixed industry and business
 - Ng - Next generation neighbourhood
 - Ri - Restricted industry
 - Spc - Specialised centre
 - Spt - Sport and recreation
 - Sub - Suburban neighbourhood
 - Tc - Township centre
 - Ti - Township industry
 - Tcv - Township convenience
 - Tr - Township residential
 - Trans - Transition
 - Urb - Urban neighbourhood
 - Util - Utilities

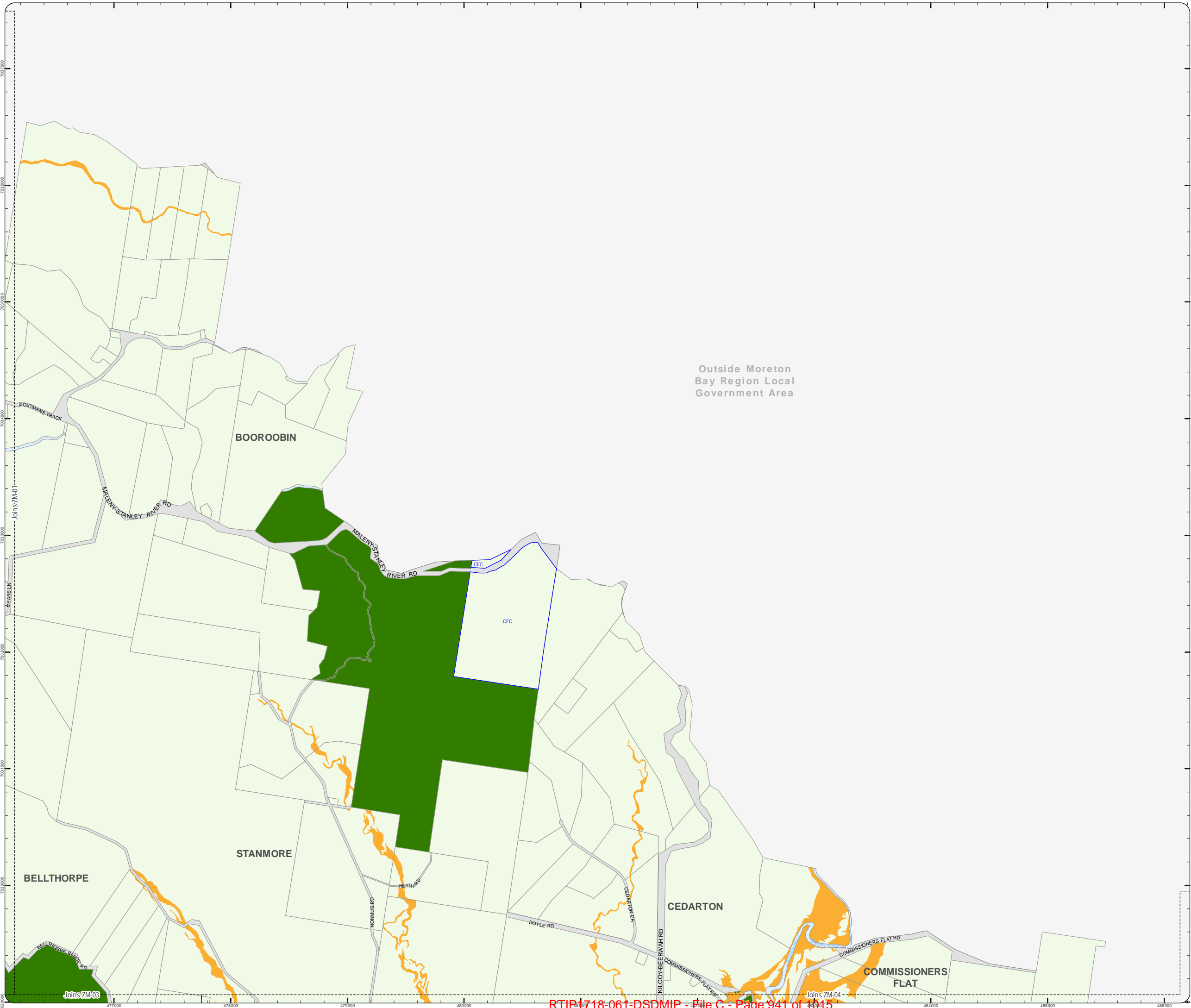
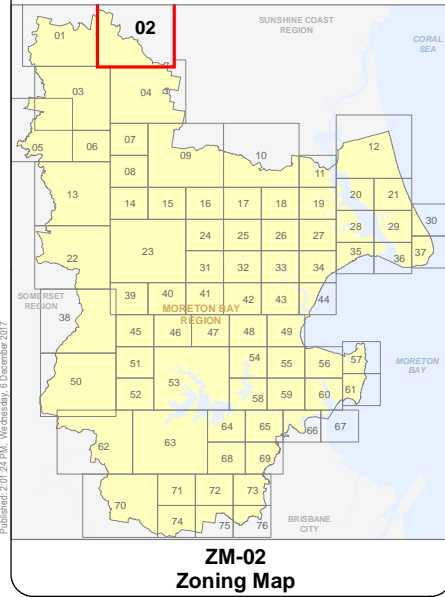
**For State Approval -
Major Amendment 1 - December 2017**



SCALE (A3): 1:30,000
 DCDB Version: April 2016
 Projection: Map Grid of Australia, Zone 56
 Horizontal Datum: Geocentric Datum of Australia 1994

DISCLAIMER: Some of the information shown in this document has been provided to Council from external third parties. Council makes no representation and gives no warranty about the accuracy, reliability, completeness or suitability for any particular purpose of the information. Persons should not rely on the information shown in this document to make any decision with financial or legal implications and should instead rely on their own enquiries. To the full extent that it is able to do so in law, Council disclaims all liability (including liability in negligence) for all costs, losses and damages (including indirect and consequential costs, losses and damages) caused by or arising from anyone using or relying on the information shown in this document for any purpose whatsoever. © Copyright Moreton Bay Regional Council 2017

DCDB (Version Apr 2016) is reproduced with the permission of the State of Queensland



Outside Moreton
Bay Region Local
Government Area

PLANNING SCHEME ZONING MAP

- Local plan boundary
- Local plan precincts
- Zone precincts
- Property boundaries

- Zones**
- General residential
 - Centre
 - Recreation and open space
 - Environmental management and conservation
 - Industry
 - Community facilities
 - Emerging community
 - Extractive industry
 - Limited development
 - Rural
 - Rural residential
 - Township

Precinct Abbreviations

- CFC - Cedarton Foresters Cooperative and Mt Nebo plant nursery
- Cc - Coastal communities
- Dc - District centre
- Gi - General industry
- Int - Interim
- Lc - Local centre
- Li - Light industry
- Mar - Marine industry
- Mib - Mixed industry and business
- Ng - Next generation neighbourhood
- Ri - Restricted industry
- Spc - Specialised centre
- Spt - Sport and recreation
- Sub - Suburban neighbourhood
- Tc - Township centre
- Ti - Township industry
- Tcv - Township convenience
- Tr - Township residential
- Urb - Urban neighbourhood
- Util - Utilities

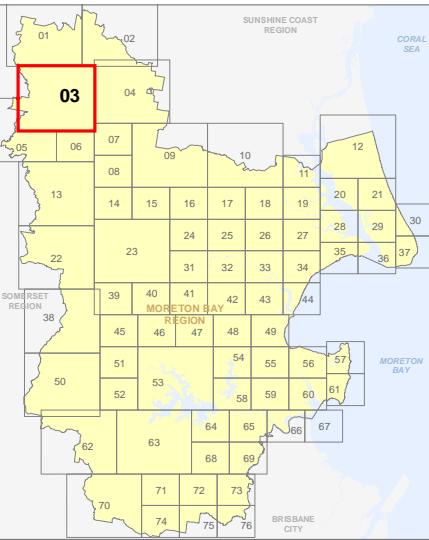
For State Approval - Major Amendment 1 - December 2017



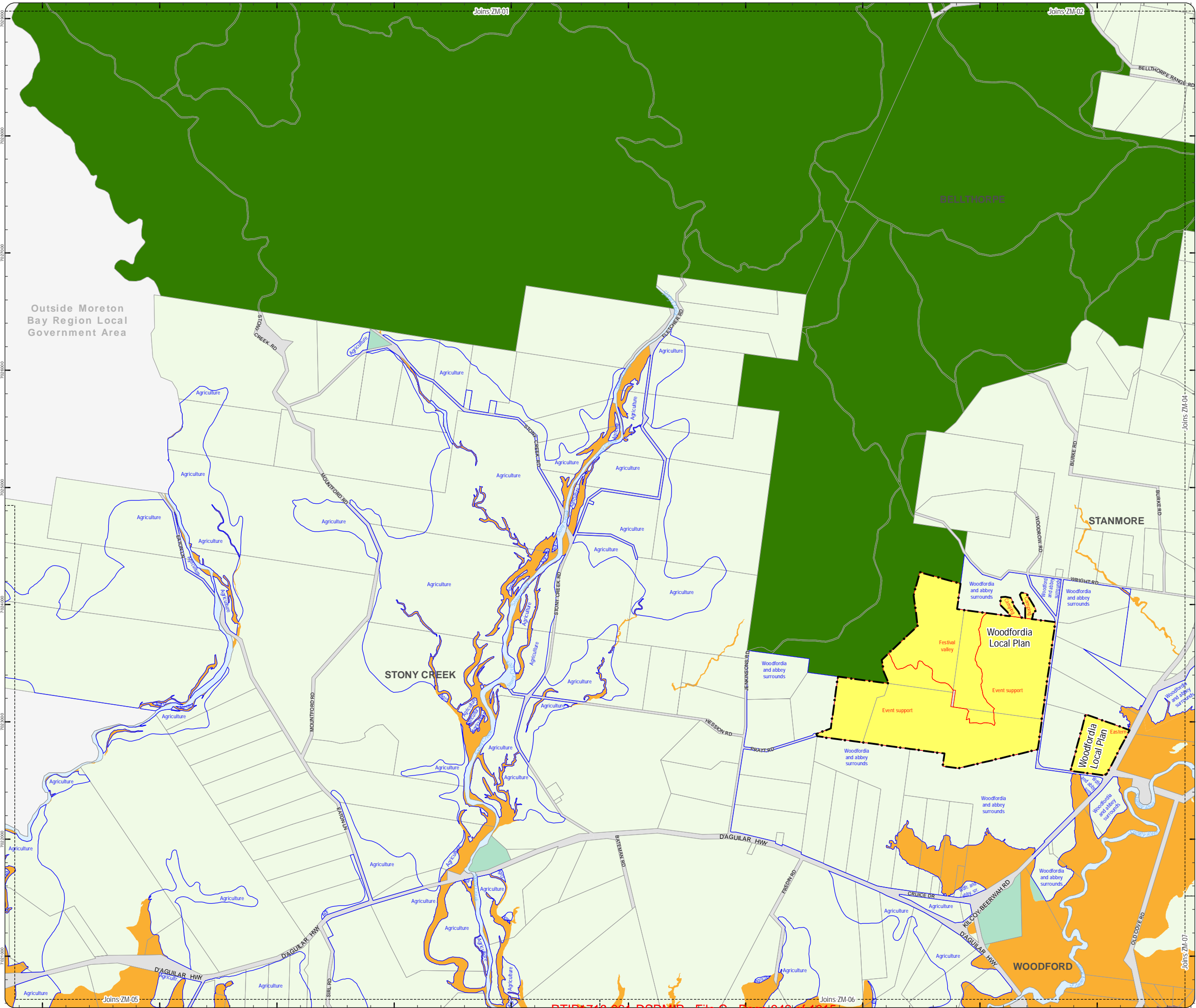
SCALE (A3): 1:30,000
 DCDB Version: April 2016
 Projection: Map Grid of Australia, Zone 56
 Horizontal Datum: Geocentric Datum of Australia 1994

DISCLAIMER: Some of the information shown in this document has been provided to Council from external third parties. Council makes no representation and gives no warranty about the accuracy, reliability, completeness or suitability for any particular purpose of the information. Persons should not rely on the information shown in this document to make any decision with financial or legal implications and should instead rely on their own enquiries. To the full extent that it is able to do so in law, Council disclaims all liability (including liability in negligence) for all costs, losses and damages (including indirect and consequential costs, losses and damages) caused by or arising from anyone using or relying on the information shown in this document for any purpose whatsoever. © Copyright Moreton Bay Regional Council 2017

DCDB (Version Apr 2016) is reproduced with the permission of the State of Queensland



ZM-03 Zoning Map



**PLANNING SCHEME
ZONING MAP**

- Zone precincts
 - Property boundaries
- Zones
- General residential
 - Centre
 - Recreation and open space
 - Environmental management and conservation
 - Industry
 - Community facilities
 - Emerging community
 - Extractive industry
 - Limited development
 - Rural
 - Rural residential
 - Township

Precinct Abbreviations

- CFC - Cedarton Foresters Cooperative and Mt Nebo plant nursery
- Cc - Coastal communities
- Dc - District centre
- Gi - General industry
- Int - Interim
- Lc - Local centre
- Li - Light industry
- Mar - Marine industry
- Mib - Mixed industry and business
- Ng - Next generation neighbourhood
- Ri - Restricted industry
- Spc - Specialised centre
- Spt - Sport and recreation
- Sub - Suburban neighbourhood
- Tc - Township centre
- Ti - Township industry
- Tcv - Township convenience
- Tr - Township residential
- Trans - Transition
- Urb - Urban neighbourhood
- Util - Utilities

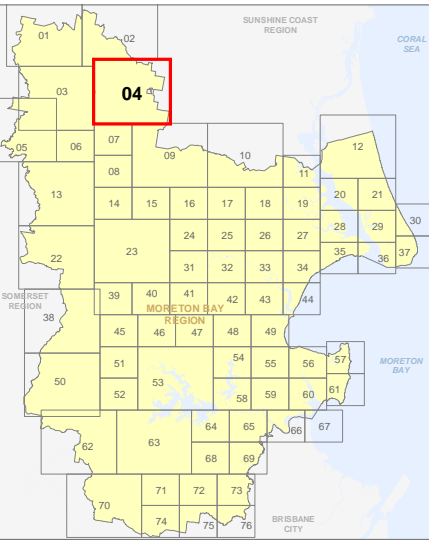
**For State Approval -
Major Amendment 1 - December 2017**



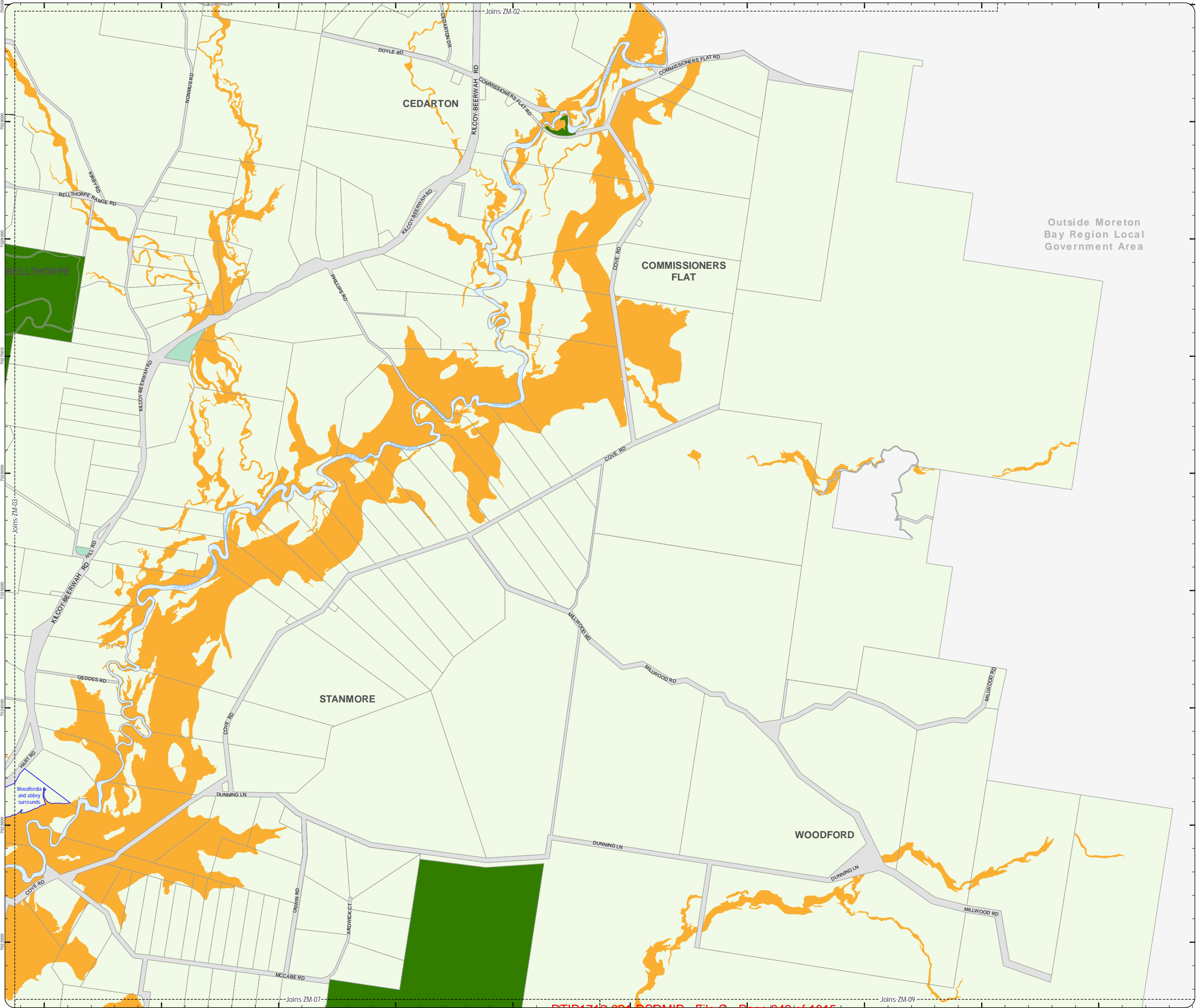
SCALE (A3): 1:30,000
 DCDB Version: April 2016
 Projection: Map Grid of Australia, Zone 56
 Horizontal Datum: Geocentric Datum of Australia 1994

DISCLAIMER: Some of the information shown in this document has been provided to Council from external third parties. Council makes no representation and gives no warranty about the accuracy, reliability, completeness or suitability for any particular purpose of the information. Persons should not rely on the information shown in this document to make any decision with financial or legal implications and should instead rely on their own enquiries. To the full extent that it is able to do so in law, Council disclaims all liability (including liability in negligence) for all costs, losses and damages (including indirect and consequential costs, losses and damages) caused by or arising from anyone using or relying on the information shown in this document for any purpose whatsoever. © Copyright Moreton Bay Regional Council 2017

DCDB (Version Apr 2016) is reproduced with the permission of the State of Queensland



**ZM-04
Zoning Map**



**PLANNING SCHEME
ZONING MAP**

- Zone precincts
 - Property boundaries
- Zones
- General residential
 - Centre
 - Recreation and open space
 - Environmental management and conservation
 - Industry
 - Community facilities
 - Emerging community
 - Extractive industry
 - Limited development
 - Rural
 - Rural residential
 - Township

- Precinct Abbreviations
- CFC - Cedarton Foresters Cooperative and Mt Nebo plant nursery
 - Cc - Coastal communities
 - Dc - District centre
 - Gi - General industry
 - Int - Interim
 - Lc - Local centre
 - Li - Light industry
 - Mar - Marine industry
 - Mib - Mixed industry and business
 - Ng - Next generation neighbourhood
 - Ri - Restricted industry
 - Spc - Specialised centre
 - Spt - Sport and recreation
 - Sub - Suburban neighbourhood
 - Tc - Township centre
 - Ti - Township industry
 - Tcv - Township convenience
 - Tr - Township residential
 - Urb - Urban neighbourhood
 - Util - Utilities

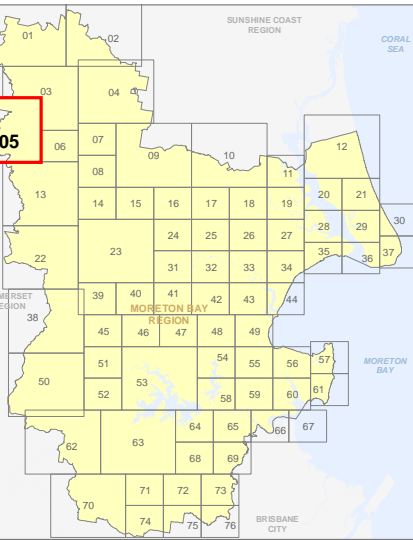
**For State Approval -
Major Amendment 1 - December 2017**



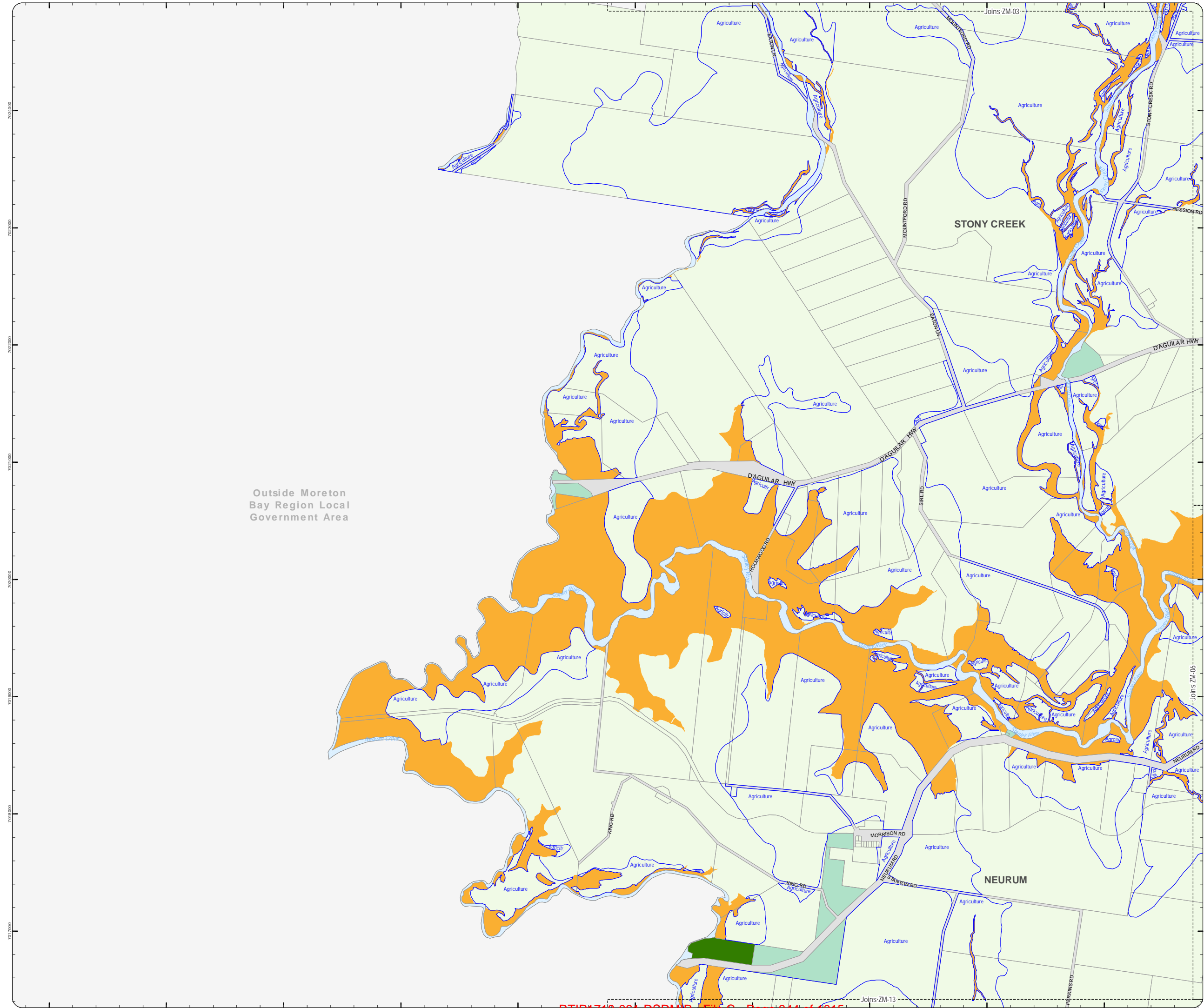
SCALE (A3): 1:30,000
 DCDB Version: April 2016
 Projection: Map Grid of Australia, Zone 56
 Horizontal Datum: Geocentric Datum of Australia 1994

DISCLAIMER: Some of the information shown in this document has been provided to Council from external third parties. Council makes no representation and gives no warranty about the accuracy, reliability, completeness or suitability for any particular purpose of the information. Persons should not rely on the information shown in this document to make any decision with financial or legal implications and should instead rely on their own enquiries. To the full extent that it is able to do so in law, Council disclaims all liability (including liability in negligence) for all costs, losses and damages (including indirect and consequential costs, losses and damages) caused by or arising from anyone using or relying on the information shown in this document for any purpose whatsoever. © Copyright Moreton Bay Regional Council 2017

DCDB (Version Apr 2016) is reproduced with the permission of the State of Queensland



**ZM-05
Zoning Map**



Outside Moreton Bay Region Local Government Area

**PLANNING SCHEME
ZONING MAP**

- Zone precincts
 - Property boundaries
- Zones
- General residential
 - Centre
 - Recreation and open space
 - Environmental management and conservation
 - Industry
 - Community facilities
 - Emerging community
 - Extractive industry
 - Limited development
 - Rural
 - Rural residential
 - Township

- Precinct Abbreviations
- CFC - Cedarton Foresters Cooperative and Mt Nebo plant nursery
 - Cc - Coastal communities
 - Dc - District centre
 - Gi - General industry
 - Int - Interim
 - Lc - Local centre
 - Li - Light industry
 - Mar - Marine industry
 - Mib - Mixed industry and business
 - Ng - Next generation neighbourhood
 - Ri - Restricted industry
 - Spc - Specialised centre
 - Spt - Sport and recreation
 - Sub - Suburban neighbourhood
 - Tc - Township centre
 - Ti - Township industry
 - Tcv - Township convenience
 - Tr - Township residential
 - Trans - Transition
 - Urb - Urban neighbourhood
 - Util - Utilities

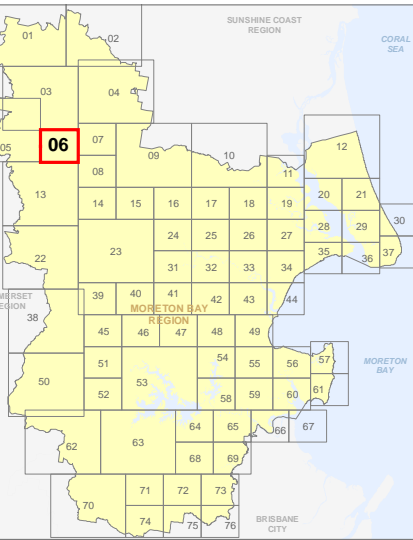
**For State Approval -
Major Amendment 1 - December 2017**



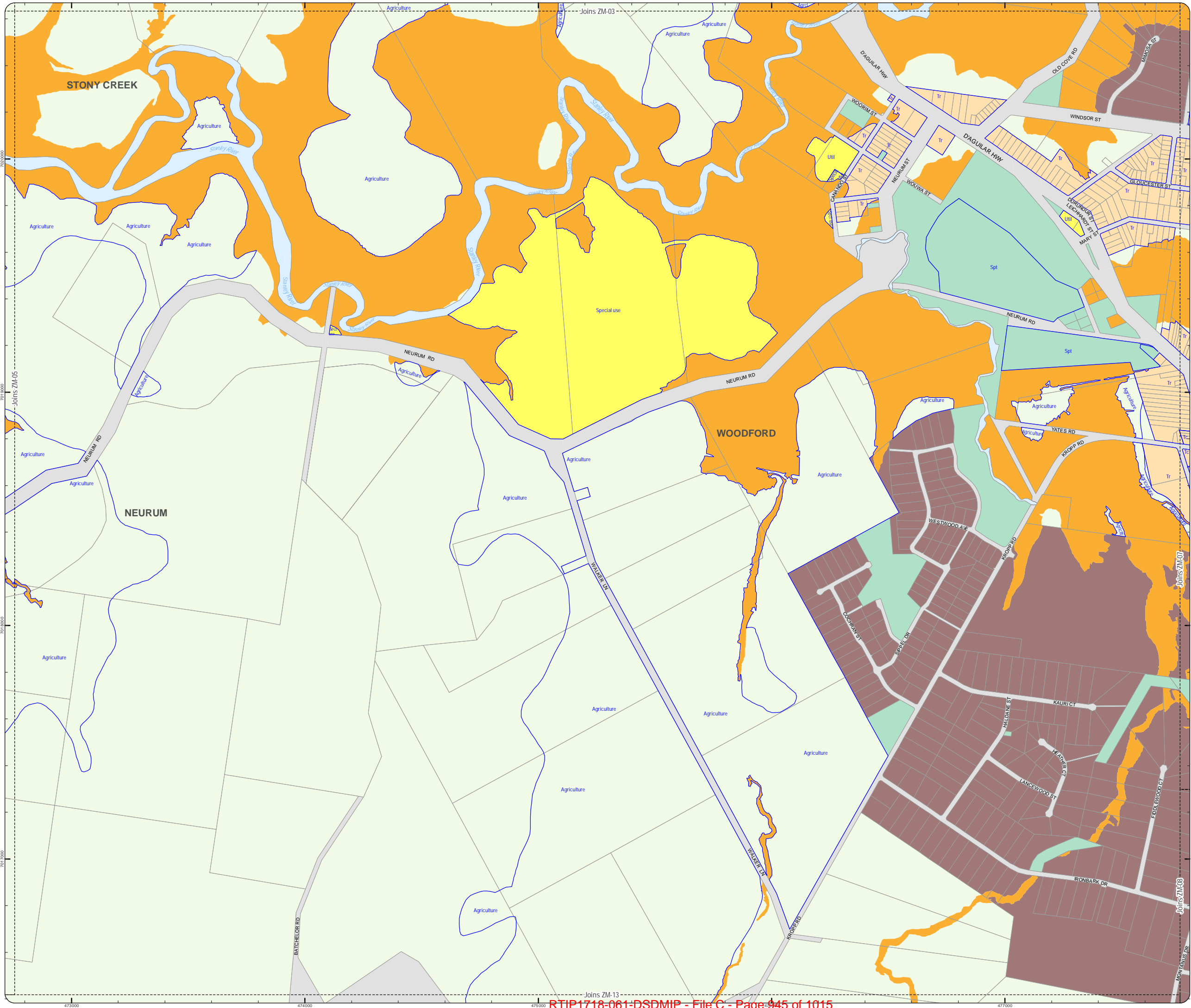
SCALE (A3): 1:15,000
 DCDB Version: April 2016
 Projection: Map Grid of Australia, Zone 56
 Horizontal Datum: Geocentric Datum of Australia 1994

DISCLAIMER: Some of the information shown in this document has been provided to Council from external third parties. Council makes no representation and gives no warranty about the accuracy, reliability, completeness or suitability for any particular purpose of the information. Persons should not rely on the information shown in this document to make any decision with financial or legal implications and should instead rely on their own enquiries. To the full extent that it is able to do so in law, Council disclaims all liability (including liability in negligence) for all costs, losses and damages (including indirect and consequential costs, losses and damages) caused by or arising from anyone using or relying on the information shown in this document for any purpose whatsoever. © Copyright Moreton Bay Regional Council 2017

DCDB (Version Apr 2016) is reproduced with the permission of the State of Queensland



**ZM-06
Zoning Map**



**PLANNING SCHEME
ZONING MAP**

- Zone precincts
 - Property boundaries
- Zones
- General residential
 - Centre
 - Recreation and open space
 - Environmental management and conservation
 - Industry
 - Community facilities
 - Emerging community
 - Extractive industry
 - Limited development
 - Rural
 - Rural residential
 - Township

Precinct Abbreviations

- CFC - Cedarton Foresters Cooperative and Mt Nebo plant nursery
- Cc - Coastal communities
- Dc - District centre
- Gi - General industry
- Int - Interim
- Lc - Local centre
- Li - Light industry
- Mar - Marine industry
- Mib - Mixed industry and business
- Ng - Next generation neighbourhood
- Ri - Restricted industry
- Spc - Specialised centre
- Spt - Sport and recreation
- Sub - Suburban neighbourhood
- Tc - Township centre
- Ti - Township industry
- Tcv - Township convenience
- Tr - Township residential
- Trans - Transition
- Urb - Urban neighbourhood
- Util - Utilities

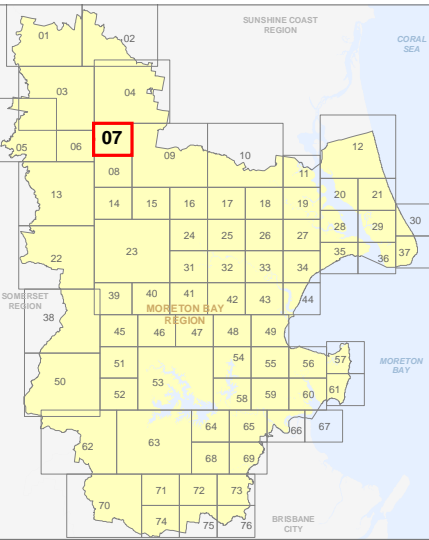
**For State Approval -
Major Amendment 1 - December 2017**



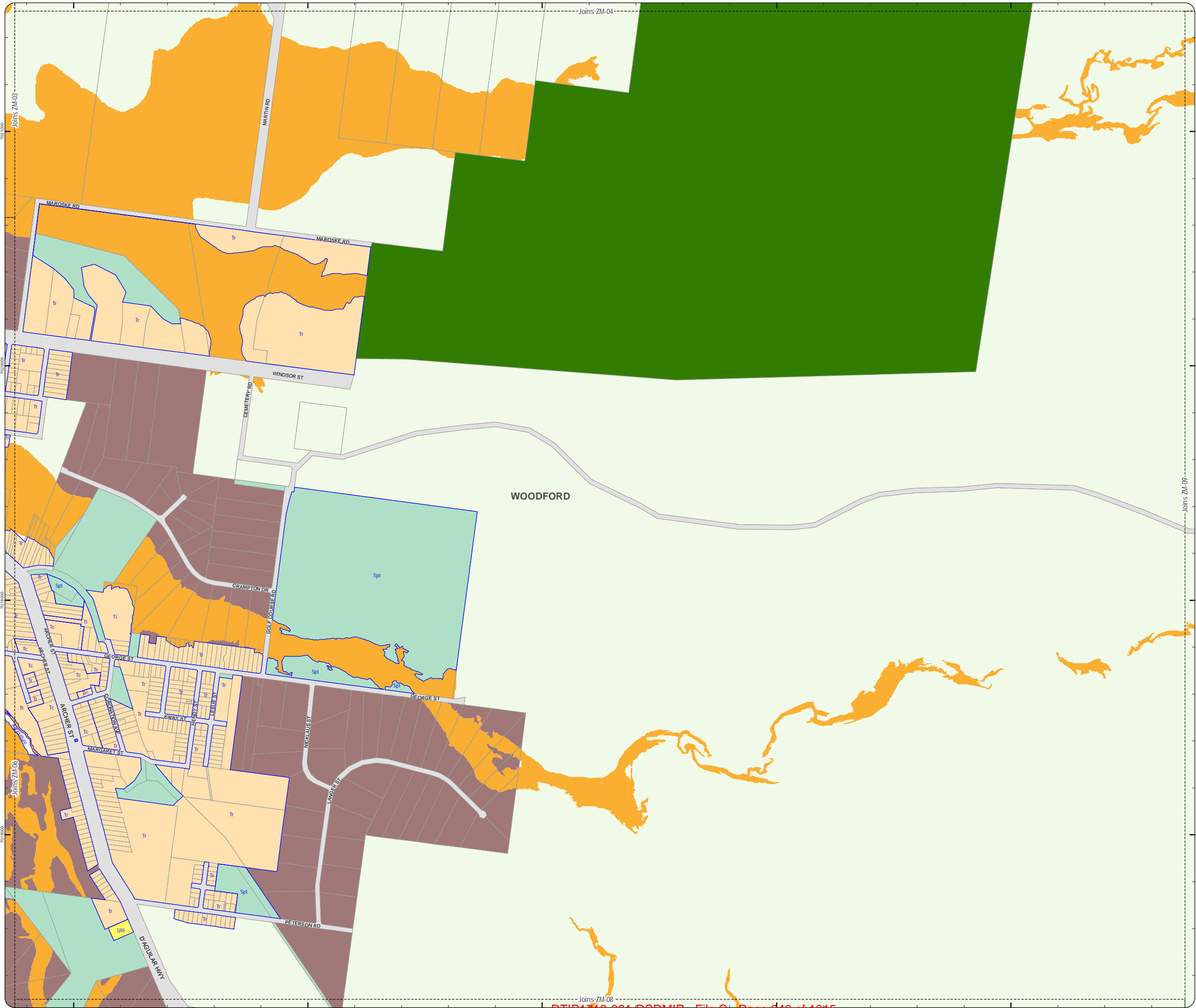
SCALE (A3): 1:15,000
 DCDB Version: April 2016
 Projection: Map Grid of Australia, Zone 56
 Horizontal Datum: Geocentric Datum of Australia 1994

DISCLAIMER: Some of the information shown in this document has been provided to Council from external third parties. Council makes no representation and gives no warranty about the accuracy, reliability, completeness or suitability for any particular purpose of the information. Persons should not rely on the information shown in this document to make any decision with financial or legal implications and should instead rely on their own enquiries. To the full extent that it is able to do so in law, Council disclaims all liability (including liability in negligence) for all costs, losses and damages (including indirect and consequential costs, losses and damages) caused by or arising from anyone using or relying on the information shown in this document for any purpose whatsoever. © Copyright Moreton Bay Regional Council 2017

DCDB (Version Apr 2016) is reproduced with the permission of the State of Queensland



**ZM-07
Zoning Map**



**PLANNING SCHEME
ZONING MAP**

- Zone precincts
 - Property boundaries
- Zones
- General residential
 - Centre
 - Recreation and open space
 - Environmental management and conservation
 - Industry
 - Community facilities
 - Emerging community
 - Extractive industry
 - Limited development
 - Rural
 - Rural residential
 - Township

- Precinct Abbreviations**
- CFC - Cedarton Foresters Cooperative and Mt Nebo plant nursery
 - Cc - Coastal communities
 - Dc - District centre
 - Gi - General industry
 - Int - Interim
 - Lc - Local centre
 - Li - Light industry
 - Mar - Marine industry
 - Mib - Mixed industry and business
 - Ng - Next generation neighbourhood
 - Ri - Restricted industry
 - Spc - Specialised centre
 - Spt - Sport and recreation
 - Sub - Suburban neighbourhood
 - Tc - Township centre
 - Ti - Township industry
 - Tcv - Township convenience
 - Tr - Township residential
 - Trans - Transition
 - Urb - Urban neighbourhood
 - Util - Utilities

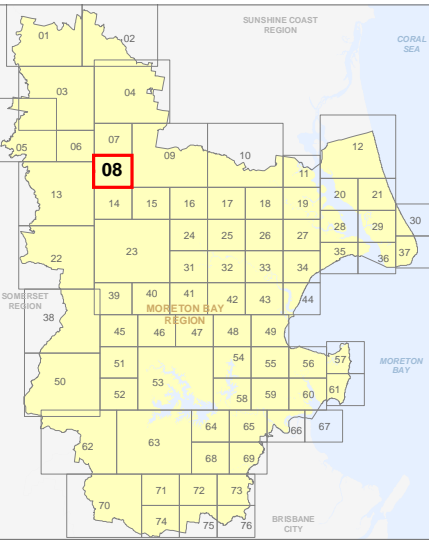
**For State Approval -
Major Amendment 1 - December 2017**



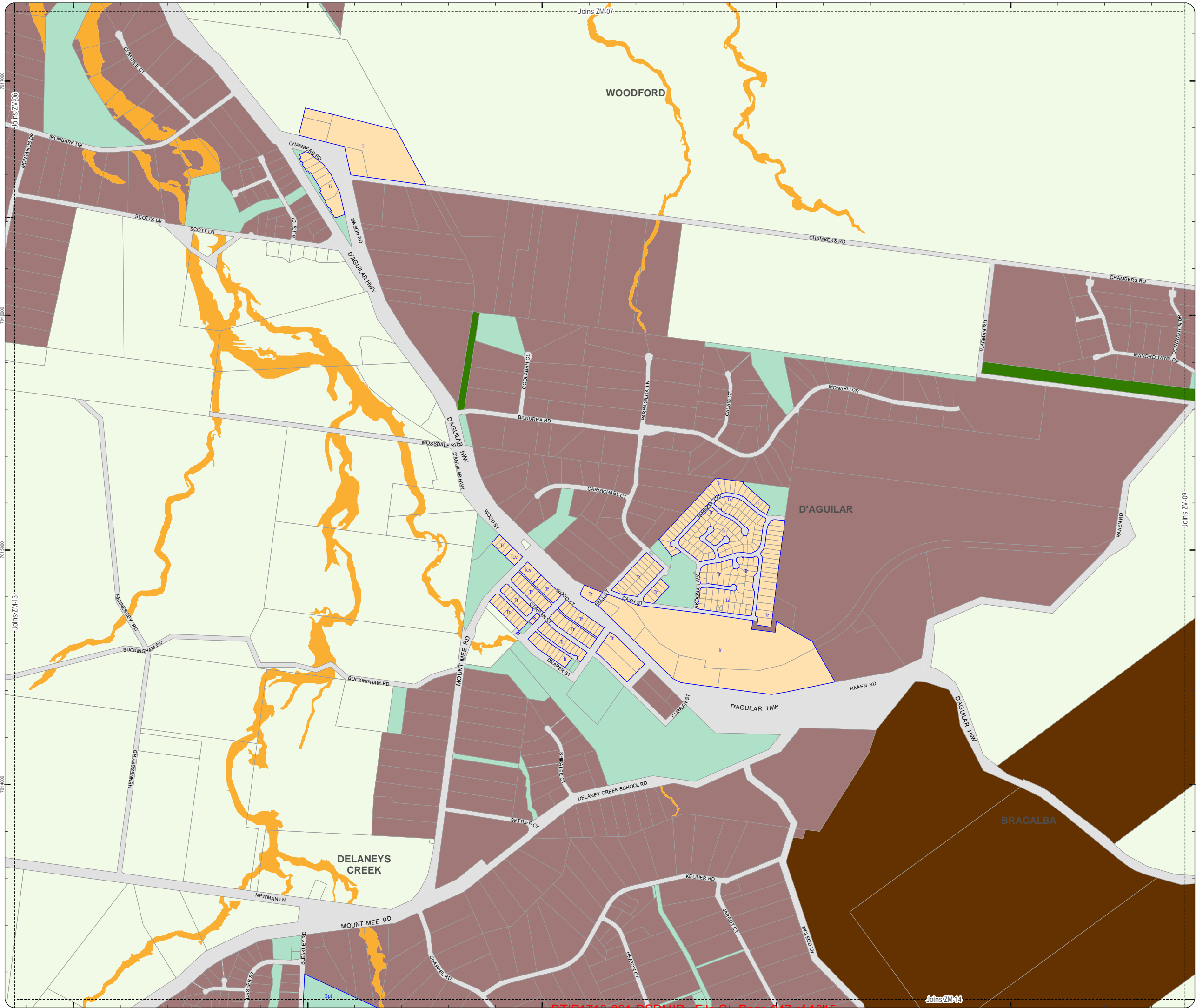
SCALE (A3): 1:15,000
 DCDB Version: April 2016
 Projection: Map Grid of Australia, Zone 56
 Horizontal Datum: Geocentric Datum of Australia 1994

DISCLAIMER: Some of the information shown in this document has been provided to Council from external third parties. Council makes no representation and gives no warranty about the accuracy, reliability, completeness or suitability for any particular purpose of the information. Persons should not rely on the information shown in this document to make any decision with financial or legal implications and should instead rely on their own enquiries. To the full extent that it is able to do so in law, Council disclaims all liability (including liability in negligence) for all costs, losses and damages (including indirect and consequential costs, losses and damages) caused by or arising from anyone using or relying on the information shown in this document for any purpose whatsoever. © Copyright Moreton Bay Regional Council 2017

DCDB (Version Apr 2016) is reproduced with the permission of the State of Queensland



**ZM-08
Zoning Map**



**PLANNING SCHEME
ZONING MAP**

- Zone precincts
 - Property boundaries
- Zones**
- General residential
 - Centre
 - Recreation and open space
 - Environmental management and conservation
 - Industry
 - Community facilities
 - Emerging community
 - Extractive industry
 - Limited development
 - Rural
 - Rural residential
 - Township

- Precinct Abbreviations**
- CFC - Cedarton Foresters Cooperative and Mt Nebo plant nursery
 - Cc - Coastal communities
 - Dc - District centre
 - Gi - General industry
 - Int - Interim
 - Lc - Local centre
 - Li - Light industry
 - Mar - Marine industry
 - Mib - Mixed industry and business
 - Ng - Next generation neighbourhood
 - Ri - Restricted industry
 - Spc - Specialised centre
 - Spt - Sport and recreation
 - Sub - Suburban neighbourhood
 - Tc - Township centre
 - Ti - Township industry
 - Tcv - Township convenience
 - Tr - Township residential
 - Trans - Transition
 - Urb - Urban neighbourhood
 - Util - Utilities

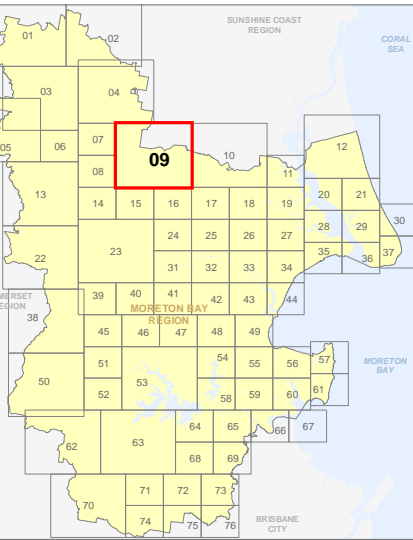
**For State Approval -
Major Amendment 1 - December 2017**



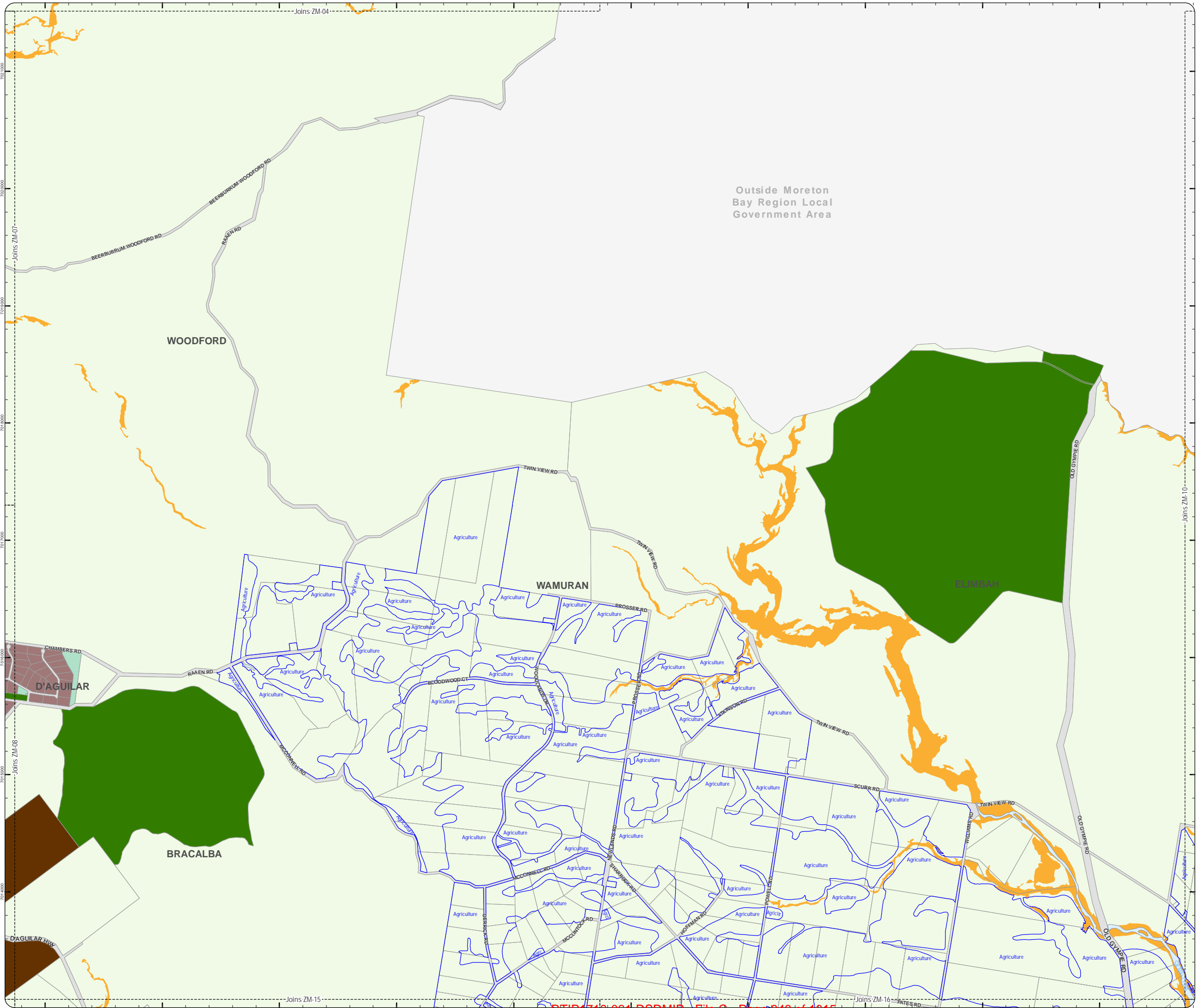
SCALE (A3): 1:30,000
 DCDB Version: April 2016
 Projection: Map Grid of Australia, Zone 56
 Horizontal Datum: Geocentric Datum of Australia 1994

DISCLAIMER: Some of the information shown in this document has been provided to Council from external third parties. Council makes no representation and gives no warranty about the accuracy, reliability, completeness or suitability for any particular purpose of the information. Persons should not rely on the information shown in this document to make any decision with financial or legal implications and should instead rely on their own enquiries. To the full extent that it is able to do so in law, Council disclaims all liability (including liability in negligence) for all costs, losses and damages (including indirect and consequential costs, losses and damages) caused by or arising from anyone using or relying on the information shown in this document for any purpose whatsoever. © Copyright Moreton Bay Regional Council 2017

DCDB (Version Apr 2016) is reproduced with the permission of the State of Queensland



**ZM-09
Zoning Map**



**PLANNING SCHEME
ZONING MAP**

- Zone precincts
 - Property boundaries
- Zones
- General residential
 - Centre
 - Recreation and open space
 - Environmental management and conservation
 - Industry
 - Community facilities
 - Emerging community
 - Extractive industry
 - Limited development
 - Rural
 - Rural residential
 - Township

Precinct Abbreviations

- CFC - Cedarton Foresters Cooperative and Mt Nebo plant nursery
- Cc - Coastal communities
- Dc - District centre
- Gi - General industry
- Int - Interim
- Lc - Local centre
- Li - Light industry
- Mar - Marine industry
- Mib - Mixed industry and business
- Ng - Next generation neighbourhood
- Ri - Restricted industry
- Spc - Specialised centre
- Spt - Sport and recreation
- Sub - Suburban neighbourhood
- Tc - Township centre
- Ti - Township industry
- Tcv - Township convenience
- Tr - Township residential
- Trans - Transition
- Urb - Urban neighbourhood
- Util - Utilities

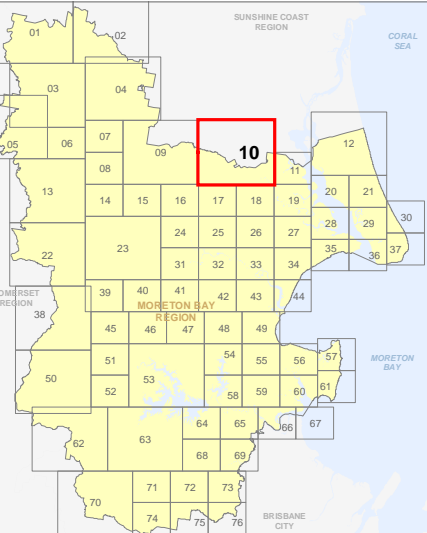
**For State Approval -
Major Amendment 1 - December 2017**

0 400 800 1,200 Metres

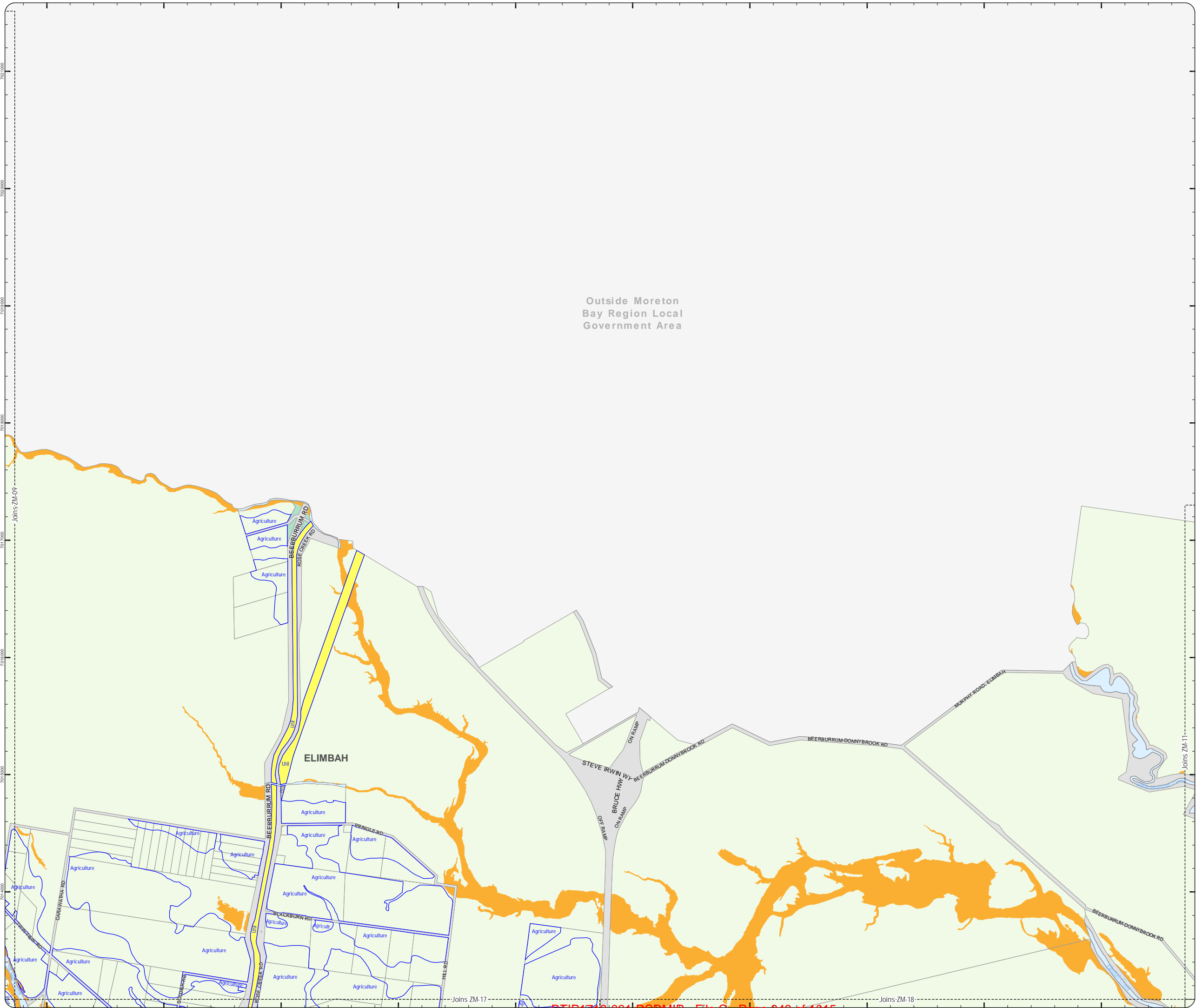
SCALE (A3): 1:30,000
 DCDB Version: April 2016
 Projection: Map Grid of Australia, Zone 56
 Horizontal Datum: Geocentric Datum of Australia 1994

DISCLAIMER: Some of the information shown in this document has been provided to Council from external third parties. Council makes no representation and gives no warranty about the accuracy, reliability, completeness or suitability for any particular purpose of the information. Persons should not rely on the information shown in this document to make any decision with financial or legal implications and should instead rely on their own enquiries. To the full extent that it is able to do so in law, Council disclaims all liability (including liability in negligence) for all costs, losses and damages (including indirect and consequential costs, losses and damages) caused by or arising from anyone using or relying on the information shown in this document for any purpose whatsoever. © Copyright Moreton Bay Regional Council 2017

DCDB (Version Apr 2016) is reproduced with the permission of the State of Queensland



**ZM-10
Zoning Map**



Outside Moreton
Bay Region Local
Government Area

**PLANNING SCHEME
ZONING MAP**

- Zone precincts
 - Property boundaries
- Zones
- General residential
 - Centre
 - Recreation and open space
 - Environmental management and conservation
 - Industry
 - Community facilities
 - Emerging community
 - Extractive industry
 - Limited development
 - Rural
 - Rural residential
 - Township

Precinct Abbreviations

- CFC - Cedarton Foresters Cooperative and Mt Nebo plant nursery
- Cc - Coastal communities
- Dc - District centre
- Gi - General industry
- Int - Interim
- Lc - Local centre
- Li - Light industry
- Mar - Marine industry
- Mib - Mixed industry and business
- Ng - Next generation neighbourhood
- Ri - Restricted industry
- Spc - Specialised centre
- Spt - Sport and recreation
- Sub - Suburban neighbourhood
- Tc - Township centre
- Ti - Township industry
- Tcv - Township convenience
- Tr - Township residential
- Trans - Transition
- Urb - Urban neighbourhood
- Util - Utilities

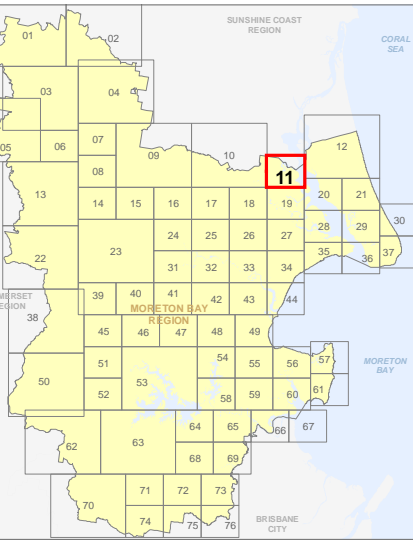
**For State Approval -
Major Amendment 1 - December 2017**



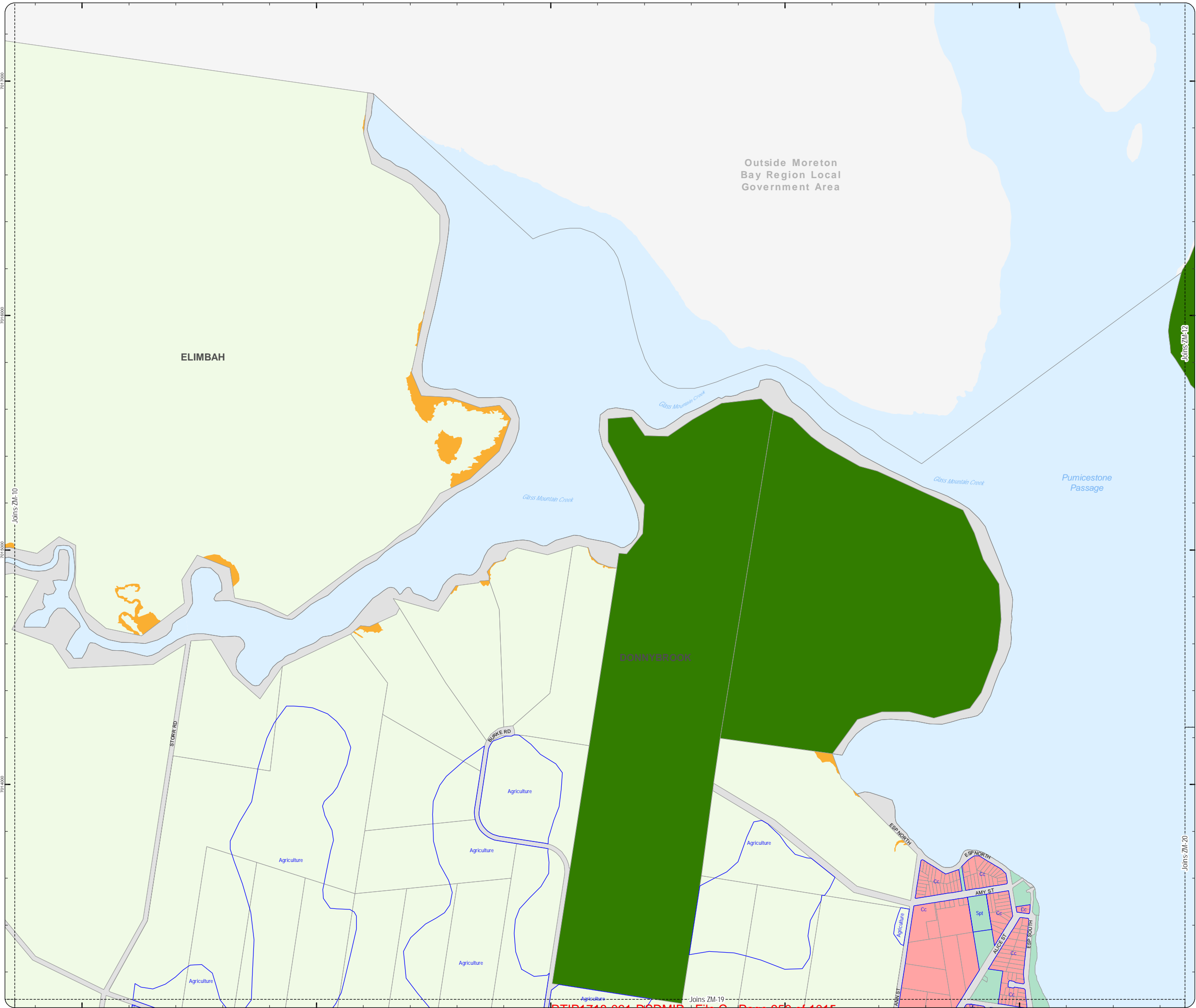
DCDB Version: April 2016
 Projection: Map Grid of Australia, Zone 56
 Horizontal Datum: Geocentric Datum of Australia 1994

DISCLAIMER: Some of the information shown in this document has been provided to Council from external third parties. Council makes no representation and gives no warranty about the accuracy, reliability, completeness or suitability for any particular purpose of the information. Persons should not rely on the information shown in this document to make any decision with financial or legal implications and should instead rely on their own enquiries. To the full extent that it is able to do so in law, Council disclaims all liability (including liability in negligence) for all costs, losses and damages (including indirect and consequential costs, losses and damages) caused by or arising from anyone using or relying on the information shown in this document for any purpose whatsoever. © Copyright Moreton Bay Regional Council 2017

DCDB (Version Apr 2016) is reproduced with the permission of the State of Queensland



**ZM-11
Zoning Map**



**PLANNING SCHEME
ZONING MAP**

- Zone precincts
 - Property boundaries
- Zones**
- General residential
 - Centre
 - Recreation and open space
 - Environmental management and conservation
 - Industry
 - Community facilities
 - Emerging community
 - Extractive industry
 - Limited development
 - Rural
 - Rural residential
 - Township

- Precinct Abbreviations
- CFC - Cedarton Foresters Cooperative and Mt Nebo plant nursery
 - Cc - Coastal communities
 - Dc - District centre
 - Gi - General industry
 - Int - Interim
 - Lc - Local centre
 - Li - Light industry
 - Mar - Marine industry
 - Mib - Mixed industry and business
 - Ng - Next generation neighbourhood
 - Ri - Restricted industry
 - Spc - Specialised centre
 - Spt - Sport and recreation
 - Sub - Suburban neighbourhood
 - Tc - Township centre
 - Ti - Township industry
 - Tcv - Township convenience
 - Tr - Township residential
 - Trans - Transition
 - Urb - Urban neighbourhood
 - Util - Utilities

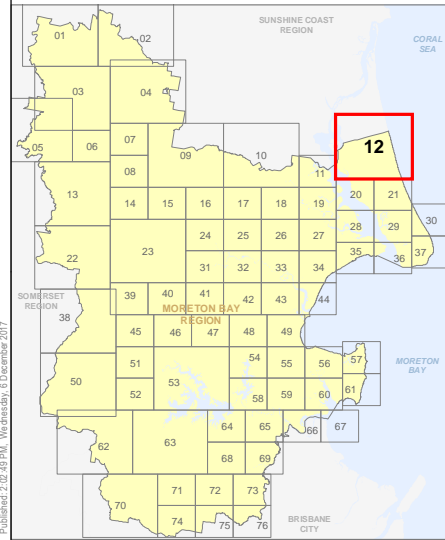
**For State Approval -
Major Amendment 1 - December 2017**



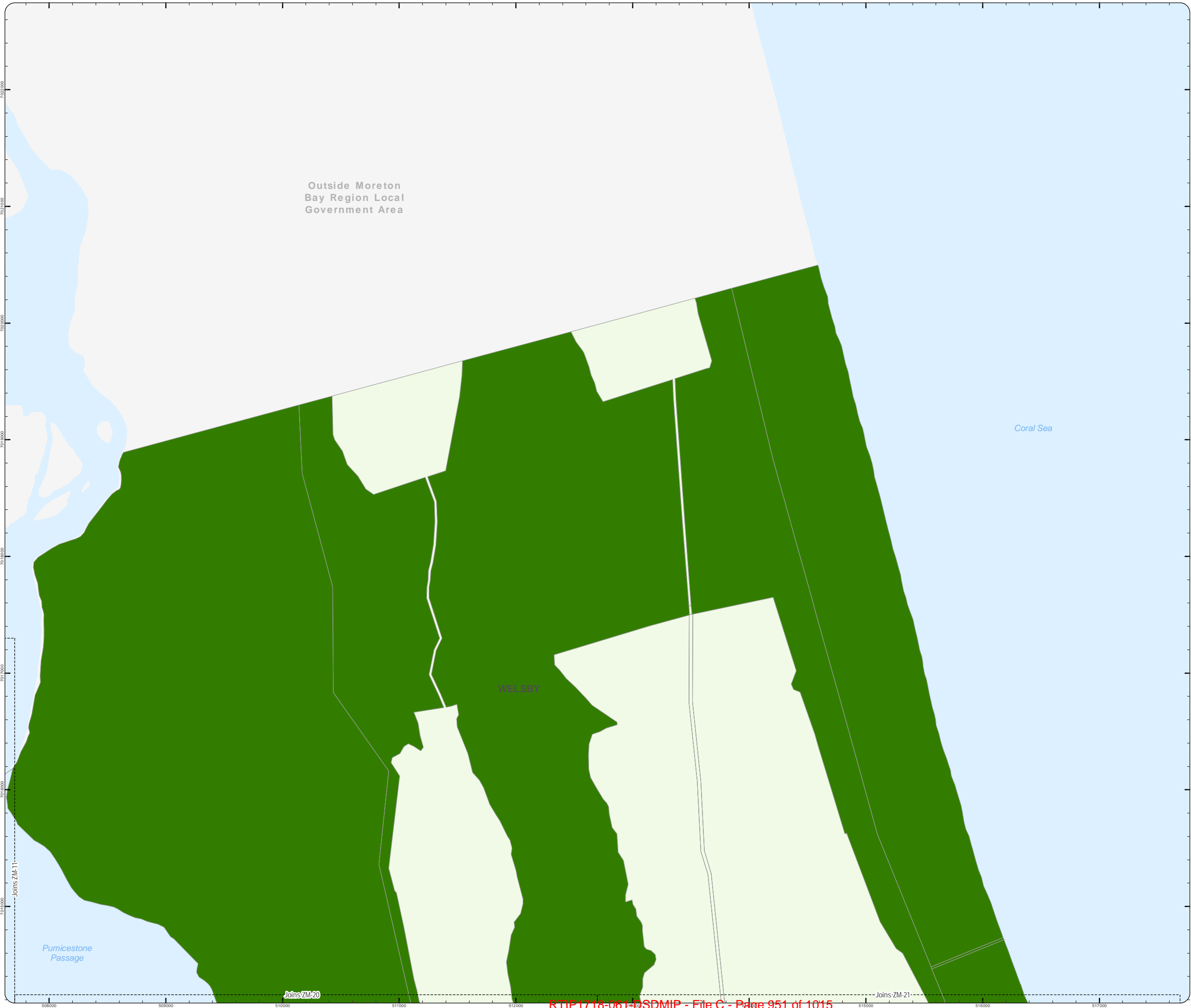
SCALE (A3): 1:30,000
 DCDB Version: April 2016
 Projection: Map Grid of Australia, Zone 56
 Horizontal Datum: Geocentric Datum of Australia 1994

DISCLAIMER: Some of the information shown in this document has been provided to Council from external third parties. Council makes no representation and gives no warranty about the accuracy, reliability, completeness or suitability for any particular purpose of the information. Persons should not rely on the information shown in this document to make any decision with financial or legal implications and should instead rely on their own enquiries. To the full extent that it is able to do so in law, Council disclaims all liability (including liability in negligence) for all costs, losses and damages (including indirect and consequential costs, losses and damages) caused by or arising from anyone using or relying on the information shown in this document for any purpose whatsoever. © Copyright Moreton Bay Regional Council 2017

DCDB (Version Apr 2016) is reproduced with the permission of the State of Queensland



**ZM-12
Zoning Map**



PLANNING SCHEME
ZONING MAP

- Zone precincts
 - Property boundaries
- Zones
- General residential
 - Centre
 - Recreation and open space
 - Environmental management and conservation
 - Industry
 - Community facilities
 - Emerging community
 - Extractive industry
 - Limited development
 - Rural
 - Rural residential
 - Township

Precinct Abbreviations

- CFC - Cedarton Foresters Cooperative and Mt Nebo plant nursery
- Cc - Coastal communities
- Dc - District centre
- Gi - General industry
- Int - Interim
- Lc - Local centre
- Li - Light industry
- Mar - Marine industry
- Mib - Mixed industry and business
- Ng - Next generation neighbourhood
- Ri - Restricted industry
- Spc - Specialised centre
- Spt - Sport and recreation
- Sub - Suburban neighbourhood
- Tc - Township centre
- Ti - Township industry
- Tcv - Township convenience
- Tr - Township residential
- Trans - Transition
- Urb - Urban neighbourhood
- Util - Utilities

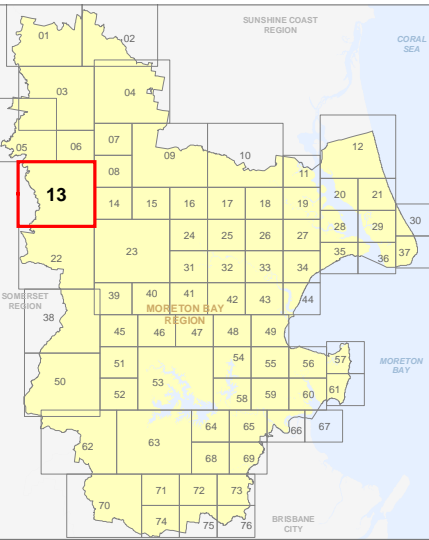
**For State Approval -
Major Amendment 1 - December 2017**



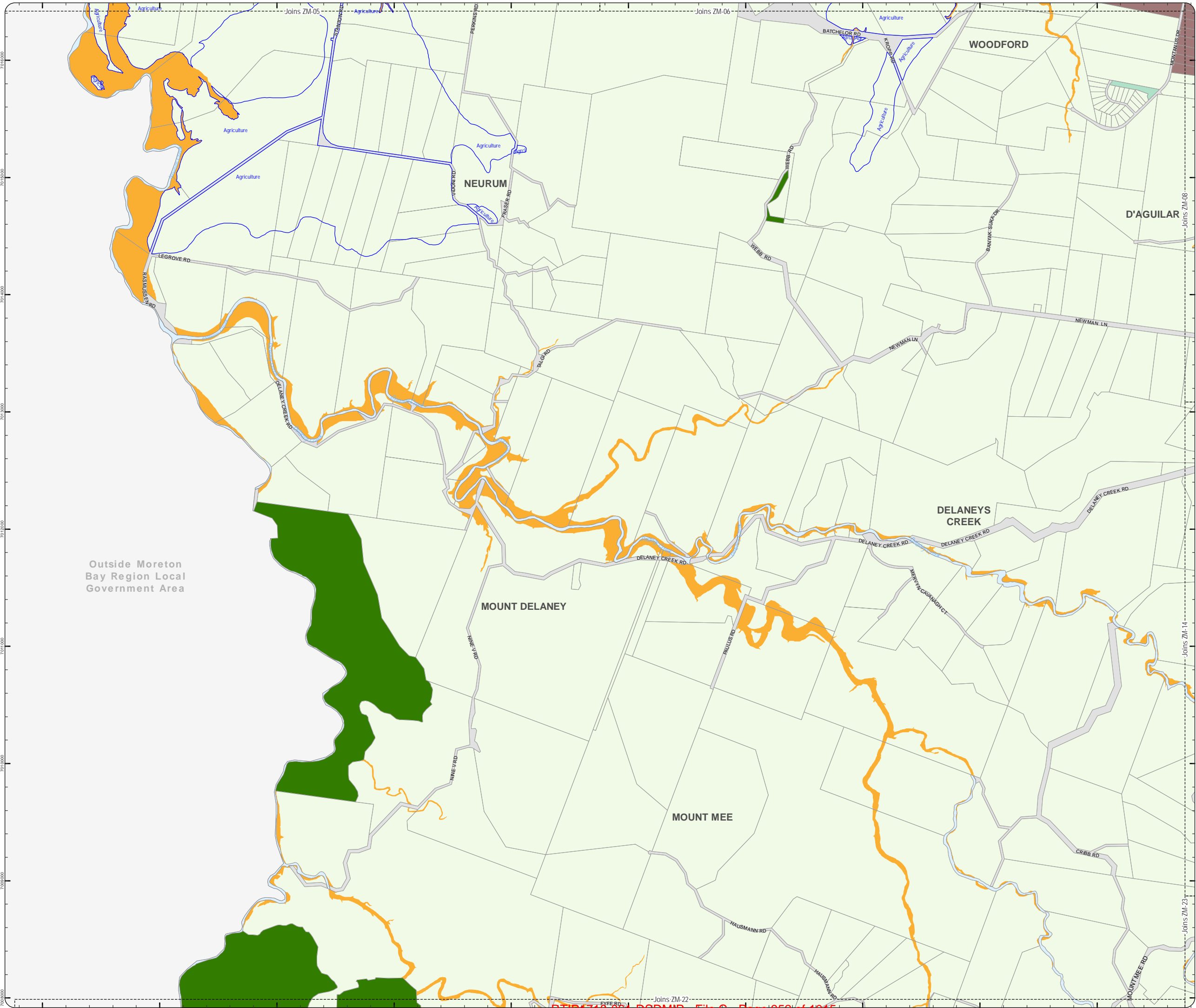
SCALE (A3): 1:30,000
 DCDB Version: April 2016
 Projection: Map Grid of Australia, Zone 56
 Horizontal Datum: Geocentric Datum of Australia 1994

DISCLAIMER: Some of the information shown in this document has been provided to Council from external third parties. Council makes no representation and gives no warranty about the accuracy, reliability, completeness or suitability for any particular purpose of the information. Persons should not rely on the information shown in this document to make any decision with financial or legal implications and should instead rely on their own enquiries. To the full extent that it is able to do so in law, Council disclaims all liability (including liability in negligence) for all costs, losses and damages (including indirect and consequential costs, losses and damages) caused by or arising from anyone using or relying on the information shown in this document for any purpose whatsoever. © Copyright Moreton Bay Regional Council 2017

DCDB (Version Apr 2016) is reproduced with the permission of the State of Queensland



**ZM-13
Zoning Map**



Outside Moreton Bay Region Local Government Area

**PLANNING SCHEME
ZONING MAP**

- Zone precincts
 - Property boundaries
- Zones
- General residential
 - Centre
 - Recreation and open space
 - Environmental management and conservation
 - Industry
 - Community facilities
 - Emerging community
 - Extractive industry
 - Limited development
 - Rural
 - Rural residential
 - Township

- Precinct Abbreviations
- CFC - Cedarton Foresters Cooperative and Mt Nebo plant nursery
 - Cc - Coastal communities
 - Dc - District centre
 - Gi - General industry
 - Int - Interim
 - Lc - Local centre
 - Li - Light industry
 - Mar - Marine industry
 - Mib - Mixed industry and business
 - Ng - Next generation neighbourhood
 - Ri - Restricted industry
 - Spc - Specialised centre
 - Sub - Suburban neighbourhood
 - Tc - Township centre
 - Ti - Township industry
 - Tcv - Township convenience
 - Tr - Township residential
 - Urb - Urban neighbourhood
 - Util - Utilities

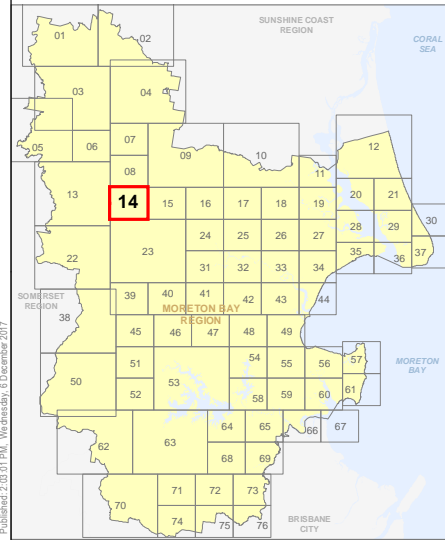
**For State Approval -
Major Amendment 1 - December 2017**



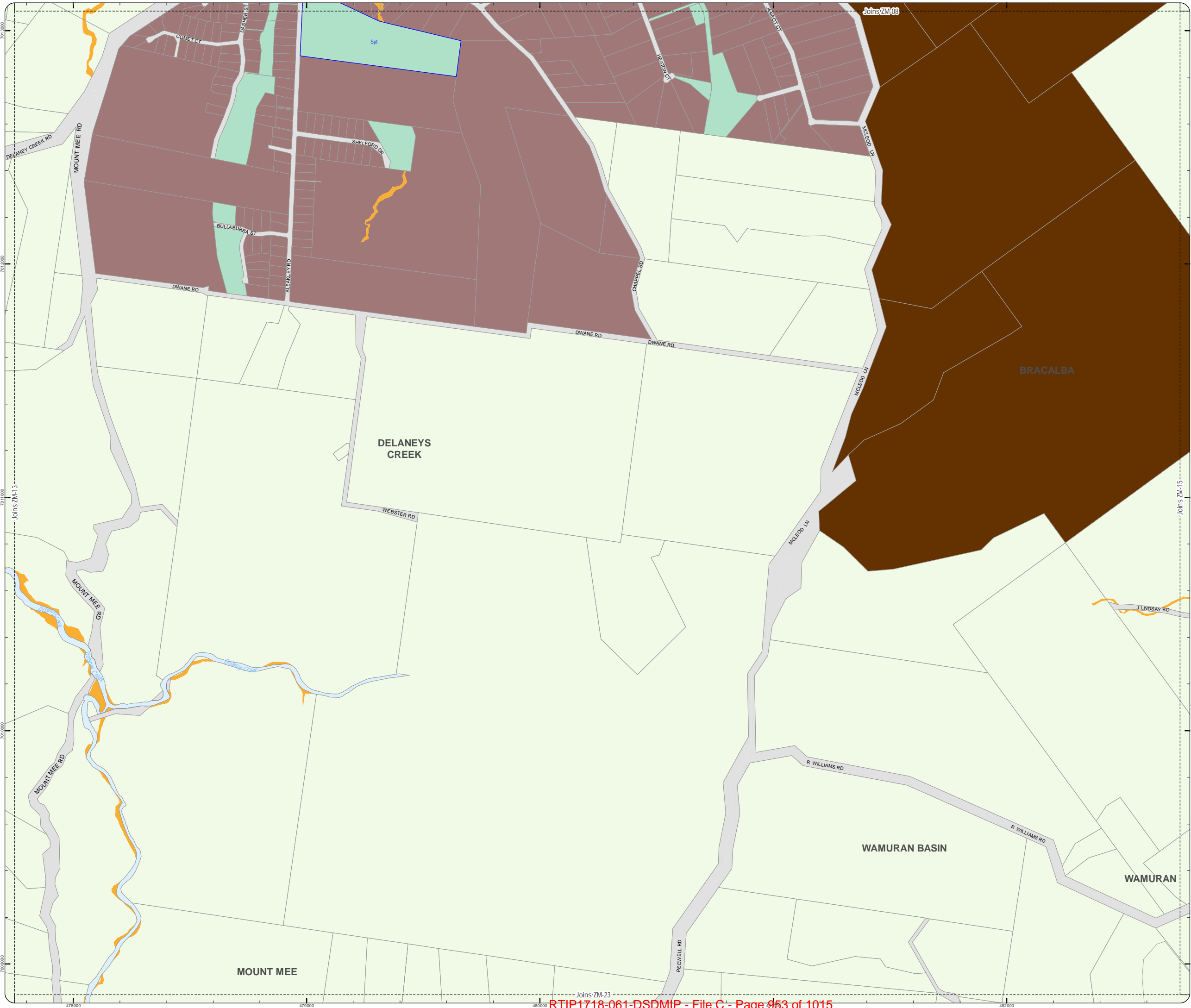
SCALE (A3): 1:15,000
 DCDB Version: April 2016
 Projection: Map Grid of Australia, Zone 56
 Horizontal Datum: Geocentric Datum of Australia 1994

DISCLAIMER: Some of the information shown in this document has been provided to Council from external third parties. Council makes no representation and gives no warranty about the accuracy, reliability, completeness or suitability for any particular purpose of the information. Persons should not rely on the information shown in this document to make any decision with financial or legal implications and should instead rely on their own enquiries. To the full extent that it is able to do so in law, Council disclaims all liability (including liability in negligence) for all costs, losses and damages (including indirect and consequential costs, losses and damages) caused by or arising from anyone using or relying on the information shown in this document for any purpose whatsoever. © Copyright Moreton Bay Regional Council 2017

DCDB (Version Apr 2016) is reproduced with the permission of the State of Queensland



**ZM-14
Zoning Map**



**PLANNING SCHEME
ZONING MAP**

- Zone precincts
 - Property boundaries
- Zones
- General residential
 - Centre
 - Recreation and open space
 - Environmental management and conservation
 - Industry
 - Community facilities
 - Emerging community
 - Extractive industry
 - Limited development
 - Rural
 - Rural residential
 - Township

- Precinct Abbreviations**
- CFC - Cedarton Foresters Cooperative and Mt Nebo plant nursery
 - Cc - Coastal communities
 - Dc - District centre
 - Gi - General industry
 - Int - Interim
 - Lc - Local centre
 - Li - Light industry
 - Mar - Marine industry
 - Mib - Mixed industry and business
 - Ng - Next generation neighbourhood
 - Ri - Restricted industry
 - Spc - Specialised centre
 - Spt - Sport and recreation
 - Sub - Suburban neighbourhood
 - Tc - Township centre
 - Ti - Township industry
 - Tcv - Township convenience
 - Tr - Township residential
 - Trans - Transition
 - Urb - Urban neighbourhood
 - Util - Utilities

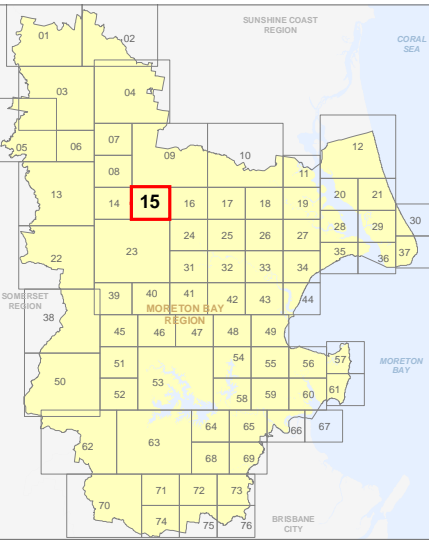
**For State Approval -
Major Amendment 1 - December 2017**



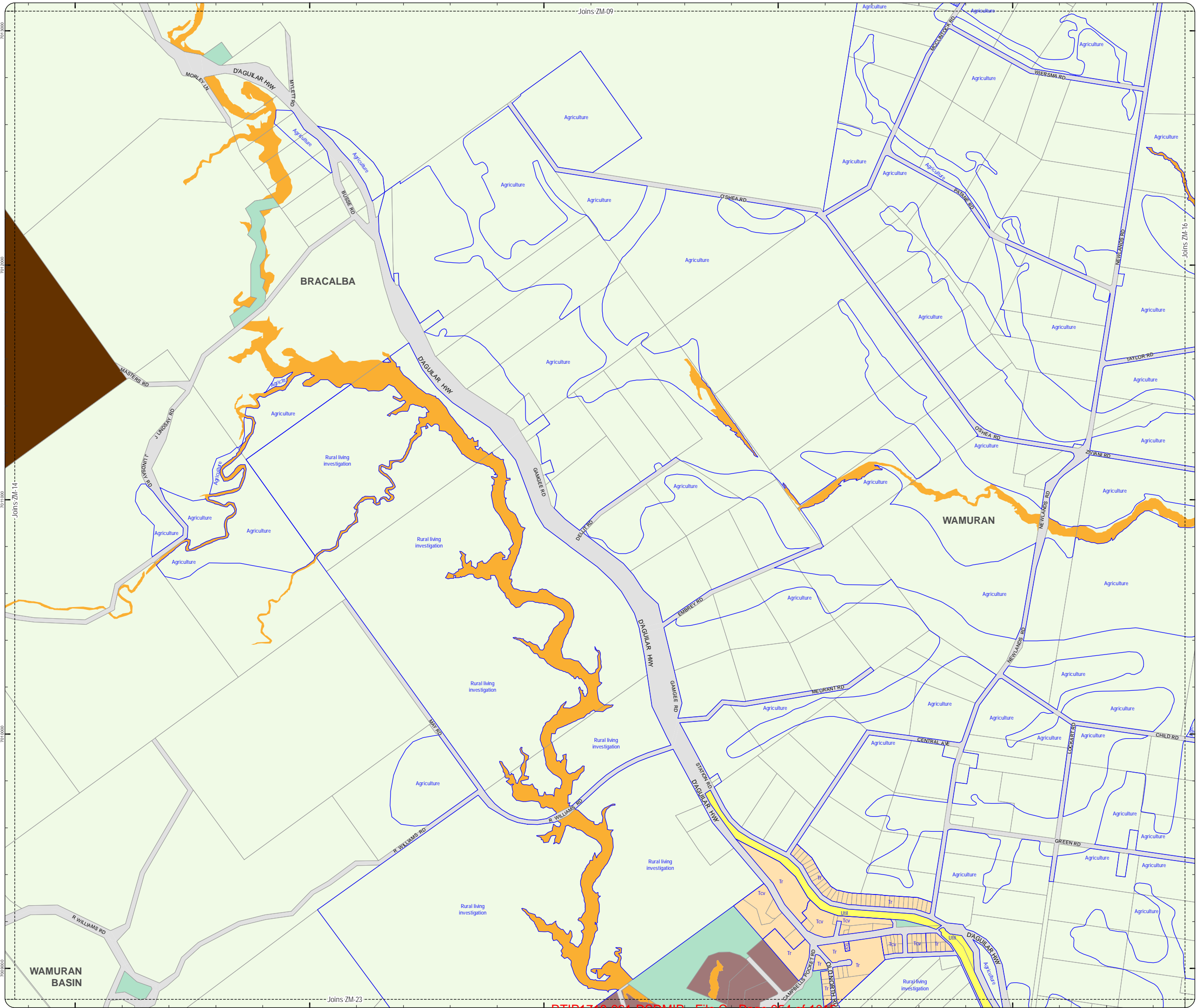
SCALE (A3): 1:15,000
 DCDB Version: April 2016
 Projection: Map Grid of Australia, Zone 56
 Horizontal Datum: Geocentric Datum of Australia 1994

DISCLAIMER: Some of the information shown in this document has been provided to Council from external third parties. Council makes no representation and gives no warranty about the accuracy, reliability, completeness or suitability for any particular purpose of the information. Persons should not rely on the information shown in this document to make any decision with financial or legal implications and should instead rely on their own enquiries. To the full extent that it is able to do so in law, Council disclaims all liability (including liability in negligence) for all costs, losses and damages (including indirect and consequential costs, losses and damages) caused by or arising from anyone using or relying on the information shown in this document for any purpose whatsoever. © Copyright Moreton Bay Regional Council 2017

DCDB (Version Apr 2016) is reproduced with the permission of the State of Queensland



**ZM-15
Zoning Map**



PLANNING SCHEME
ZONING MAP

- Zone precincts
 - Property boundaries
- Zones**
- General residential
 - Centre
 - Recreation and open space
 - Environmental management and conservation
 - Industry
 - Community facilities
 - Emerging community
 - Extractive industry
 - Limited development
 - Rural
 - Rural residential
 - Township

Precinct Abbreviations

- CFC - Cedarton Foresters Cooperative and Mt Nebo plant nursery
- Cc - Coastal communities
- Dc - District centre
- Gi - General industry
- Int - Interim
- Lc - Local centre
- Li - Light industry
- Mar - Marine industry
- Mib - Mixed industry and business
- Ng - Next generation neighbourhood
- Ri - Restricted industry
- Spc - Specialised centre
- Spt - Sport and recreation
- Sub - Suburban neighbourhood
- Tc - Township centre
- Ti - Township industry
- Tcv - Township convenience
- Tr - Township residential
- Trans - Transition
- Urb - Urban neighbourhood
- Util - Utilities

For State Approval - Major Amendment 1 - December 2017

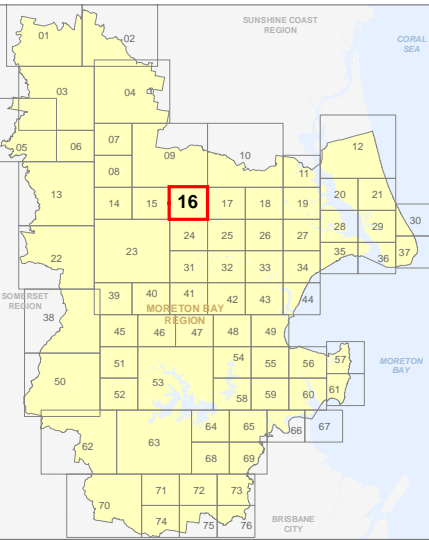


SCALE (A3): 1:15,000

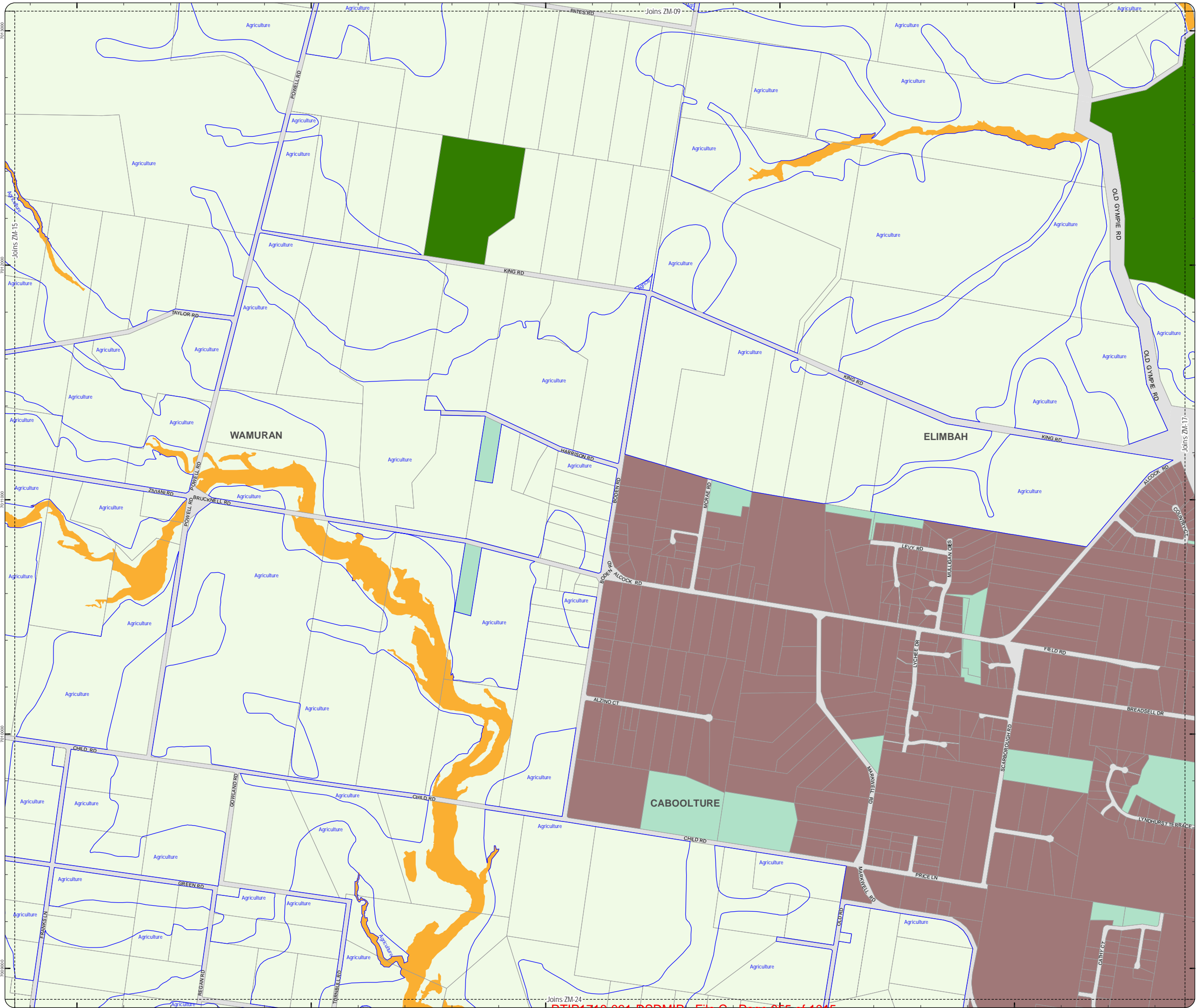
DCDB Version: April 2016
Projection: Map Grid of Australia, Zone 56
Horizontal Datum: Geocentric Datum of Australia 1994

DISCLAIMER: Some of the information shown in this document has been provided to Council from external third parties. Council makes no representation and gives no warranty about the accuracy, reliability, completeness or suitability for any particular purpose of the information. Persons should not rely on the information shown in this document to make any decision with financial or legal implications and should instead rely on their own enquiries. To the full extent that it is able to do so in law, Council disclaims all liability (including liability in negligence) for all costs, losses and damages (including indirect and consequential costs, losses and damages) caused by or arising from anyone using or relying on the information shown in this document for any purpose whatsoever. © Copyright Moreton Bay Regional Council 2017

DCDB (Version Apr 2016) is reproduced with the permission of the State of Queensland



ZM-16
Zoning Map



**PLANNING SCHEME
ZONING MAP**

- Zone precincts
 - Property boundaries
- Zones**
- General residential
 - Centre
 - Recreation and open space
 - Environmental management and conservation
 - Industry
 - Community facilities
 - Emerging community
 - Extractive industry
 - Limited development
 - Rural
 - Rural residential
 - Township

Precinct Abbreviations

- CFC - Cedarton Foresters Cooperative and Mt Nebo plant nursery
- Cc - Coastal communities
- Dc - District centre
- Gi - General industry
- Int - Interim
- Lc - Local centre
- Li - Light industry
- Mar - Marine industry
- Mib - Mixed industry and business
- Ng - Next generation neighbourhood
- Ri - Restricted industry
- Spc - Specialised centre
- Spt - Sport and recreation
- Sub - Suburban neighbourhood
- Tc - Township centre
- Ti - Township industry
- Tcv - Township convenience
- Tr - Township residential
- Urb - Urban neighbourhood
- Util - Utilities

**For State Approval -
Major Amendment 1 - December 2017**

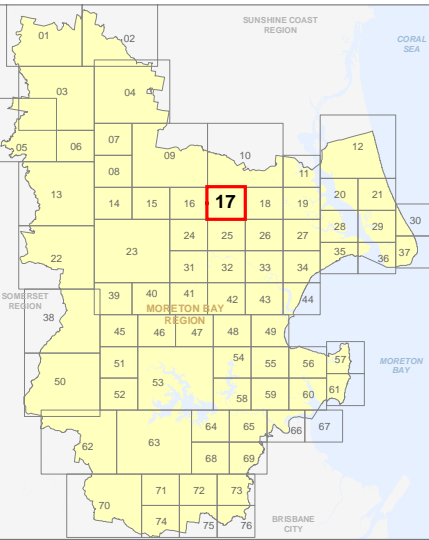


SCALE (A3): 1:15,000

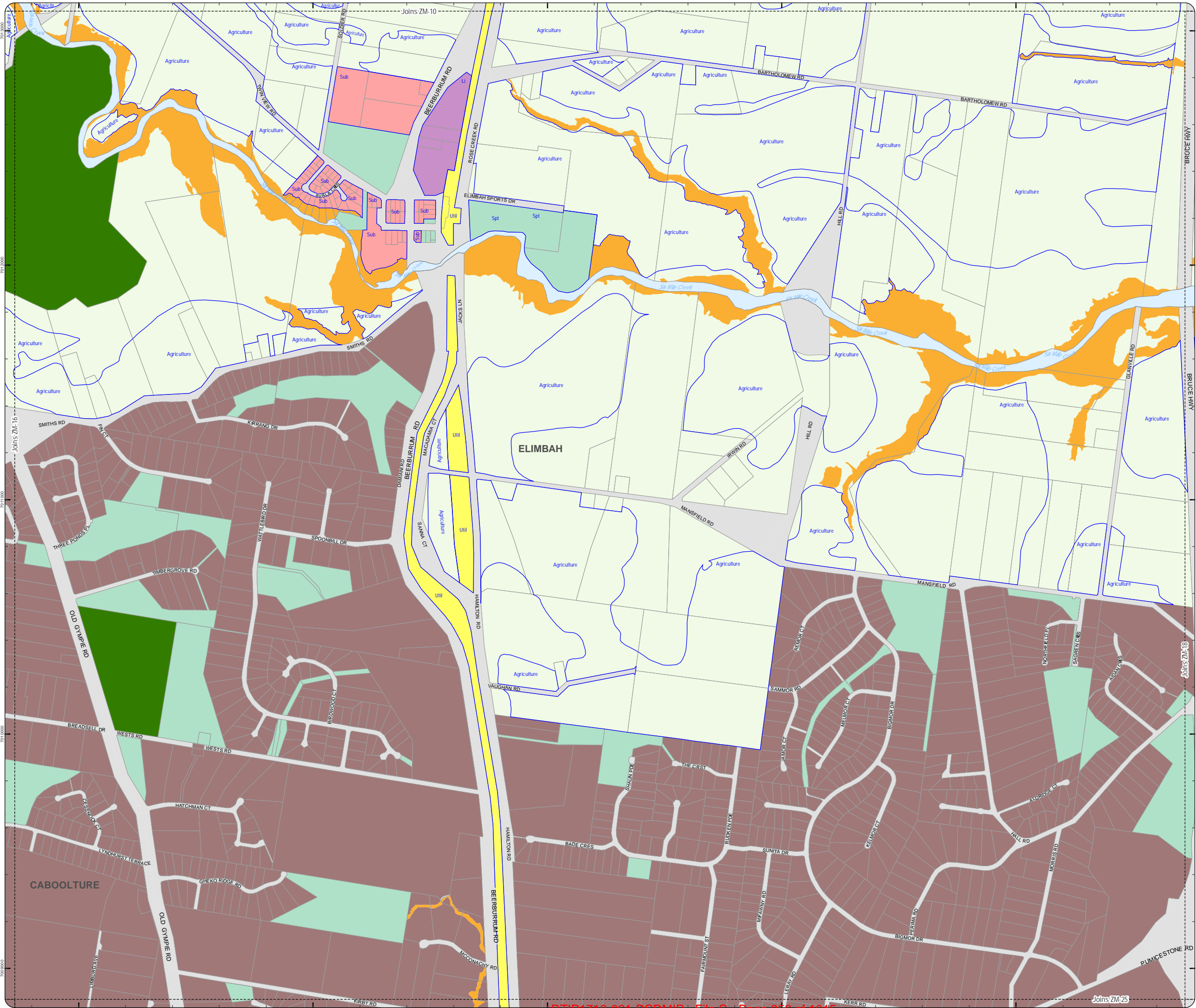
DCDB Version: April 2016
Projection: Map Grid of Australia, Zone 56
Horizontal Datum: Geocentric Datum of Australia 1994

DISCLAIMER: Some of the information shown in this document has been provided to Council from external third parties. Council makes no representation and gives no warranty about the accuracy, reliability, completeness or suitability for any particular purpose of the information. Persons should not rely on the information shown in this document to make any decision with financial or legal implications and should instead rely on their own enquiries. To the full extent that it is able to do so in law, Council disclaims all liability (including liability in negligence) for all costs, losses and damages (including indirect and consequential costs, losses and damages) caused by or arising from anyone using or relying on the information shown in this document for any purpose whatsoever. © Copyright Moreton Bay Regional Council 2017

DCDB (Version Apr 2016) is reproduced with the permission of the State of Queensland



**ZM-17
Zoning Map**



**PLANNING SCHEME
ZONING MAP**

- Zone precincts
 - Property boundaries
- Zones
- General residential
 - Centre
 - Recreation and open space
 - Environmental management and conservation
 - Industry
 - Community facilities
 - Emerging community
 - Extractive industry
 - Limited development
 - Rural
 - Rural residential
 - Township

- Precinct Abbreviations**
- CFC - Cedarton Foresters Cooperative and Mt Nebo plant nursery
 - Cc - Coastal communities
 - Dc - District centre
 - Gi - General industry
 - Int - Interim
 - Lc - Local centre
 - Li - Light industry
 - Mar - Marine industry
 - Mib - Mixed industry and business
 - Ng - Next generation neighbourhood
 - Ri - Restricted industry
 - Spc - Specialised centre
 - Spt - Sport and recreation
 - Sub - Suburban neighbourhood
 - Tc - Township centre
 - Ti - Township industry
 - Tcv - Township convenience
 - Tr - Township residential
 - Trans - Transition
 - Urb - Urban neighbourhood
 - Util - Utilities

**For State Approval -
Major Amendment 1 - December 2017**

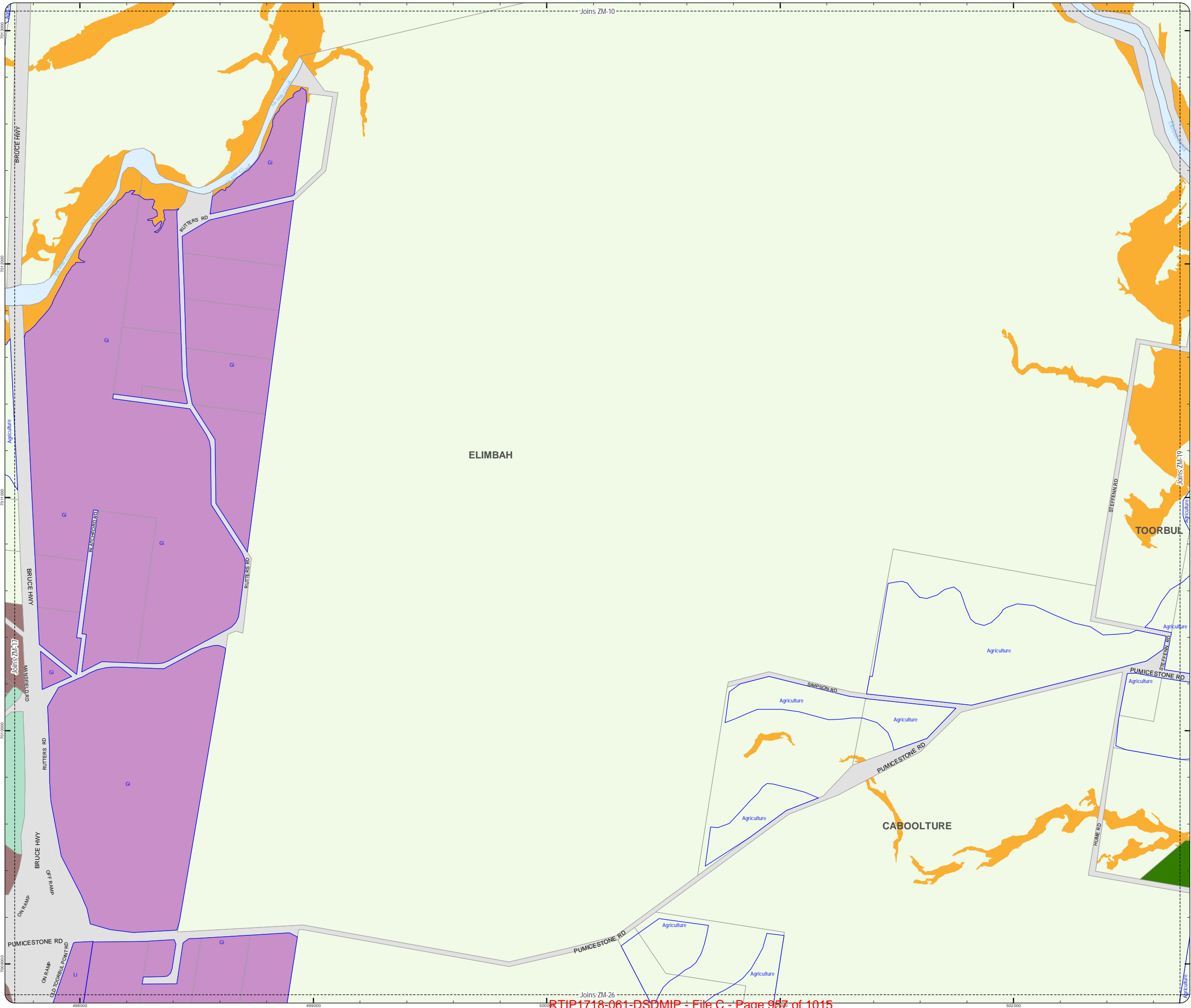
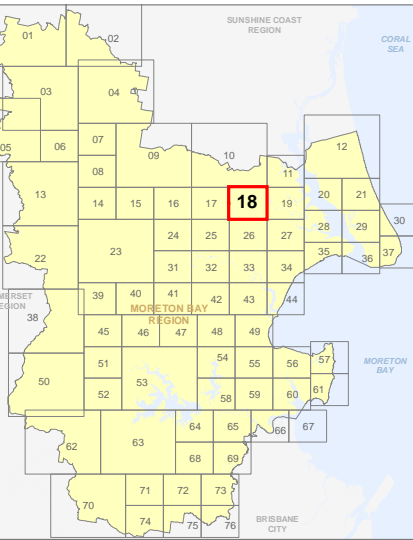


SCALE (A3): 1:15,000

DCDB Version: April 2016
Projection: Map Grid of Australia, Zone 56
Horizontal Datum: Geocentric Datum of Australia 1994

DISCLAIMER: Some of the information shown in this document has been provided to Council from external third parties. Council makes no representation and gives no warranty about the accuracy, reliability, completeness or suitability for any particular purpose of the information. Persons should not rely on the information shown in this document to make any decision with financial or legal implications and should instead rely on their own enquiries. To the full extent that it is able to do so in law, Council disclaims all liability (including liability in negligence) for all costs, losses and damages (including indirect and consequential costs, losses and damages) caused by or arising from anyone using or relying on the information shown in this document for any purpose whatsoever. © Copyright Moreton Bay Regional Council 2017

DCDB (Version Apr 2016) is reproduced with the permission of the State of Queensland



**PLANNING SCHEME
ZONING MAP**

- Zone precincts
 - Property boundaries
- Zones
- General residential
 - Centre
 - Recreation and open space
 - Environmental management and conservation
 - Industry
 - Community facilities
 - Emerging community
 - Extractive industry
 - Limited development
 - Rural
 - Rural residential
 - Township

- Precinct Abbreviations**
- CFC - Cedarton Foresters Cooperative and Mt Nebo plant nursery
 - Cc - Coastal communities
 - Dc - District centre
 - Gi - General industry
 - Int - Interim
 - Lc - Local centre
 - Li - Light industry
 - Mar - Marine industry
 - Mib - Mixed industry and business
 - Ng - Next generation neighbourhood
 - Ri - Restricted industry
 - Spc - Specialised centre
 - Spt - Sport and recreation
 - Sub - Suburban neighbourhood
 - Tc - Township centre
 - Ti - Township industry
 - Tcv - Township convenience
 - Tr - Township residential
 - Trans - Transition
 - Urb - Urban neighbourhood
 - Util - Utilities

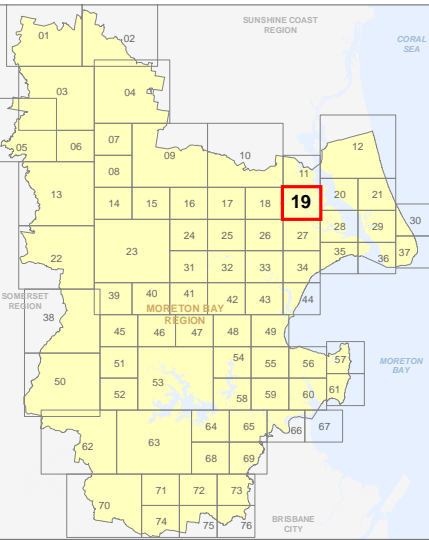
**For State Approval -
Major Amendment 1 - December 2017**



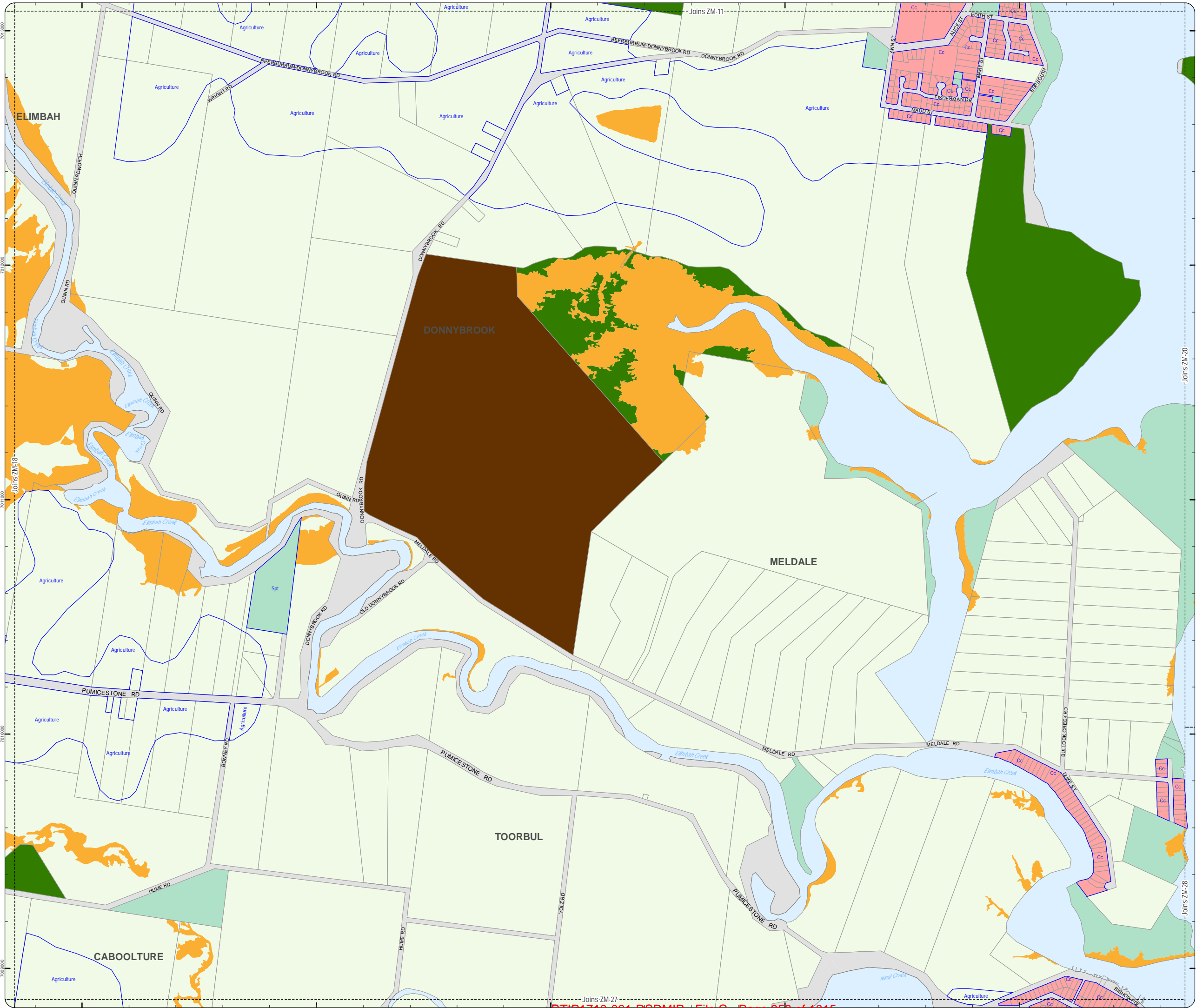
SCALE (A3): 1:15,000
 DCDB Version: April 2016
 Projection: Map Grid of Australia, Zone 56
 Horizontal Datum: Geocentric Datum of Australia 1994

DISCLAIMER: Some of the information shown in this document has been provided to Council from external third parties. Council makes no representation and gives no warranty about the accuracy, reliability, completeness or suitability for any particular purpose of the information. Persons should not rely on the information shown in this document to make any decision with financial or legal implications and should instead rely on their own enquiries. To the full extent that it is able to do so in law, Council disclaims all liability (including liability in negligence) for all costs, losses and damages (including indirect and consequential costs, losses and damages) caused by or arising from anyone using or relying on the information shown in this document for any purpose whatsoever. © Copyright Moreton Bay Regional Council 2017

DCDB (Version Apr 2016) is reproduced with the permission of the State of Queensland



**ZM-19
Zoning Map**



**PLANNING SCHEME
ZONING MAP**

- Zone precincts
 - Property boundaries
- Zones
- General residential
 - Centre
 - Recreation and open space
 - Environmental management and conservation
 - Industry
 - Community facilities
 - Emerging community
 - Extractive industry
 - Limited development
 - Rural
 - Rural residential
 - Township

Precinct Abbreviations

- CFC - Cedarton Foresters Cooperative and Mt Nebo plant nursery
- Cc - Coastal communities
- Dc - District centre
- Gi - General industry
- Int - Interim
- Lc - Local centre
- Li - Light industry
- Mar - Marine industry
- Mib - Mixed industry and business
- Ng - Next generation neighbourhood
- Ri - Restricted industry
- Spc - Specialised centre
- Spt - Sport and recreation
- Sub - Suburban neighbourhood
- Tc - Township centre
- Ti - Township industry
- Tcv - Township convenience
- Tr - Township residential
- Trans - Transition
- Urb - Urban neighbourhood
- Util - Utilities

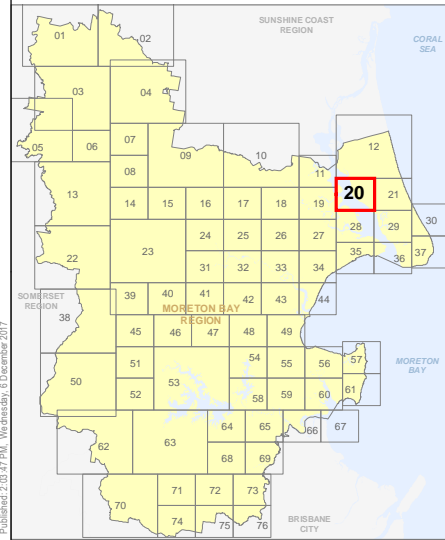
**For State Approval -
Major Amendment 1 - December 2017**



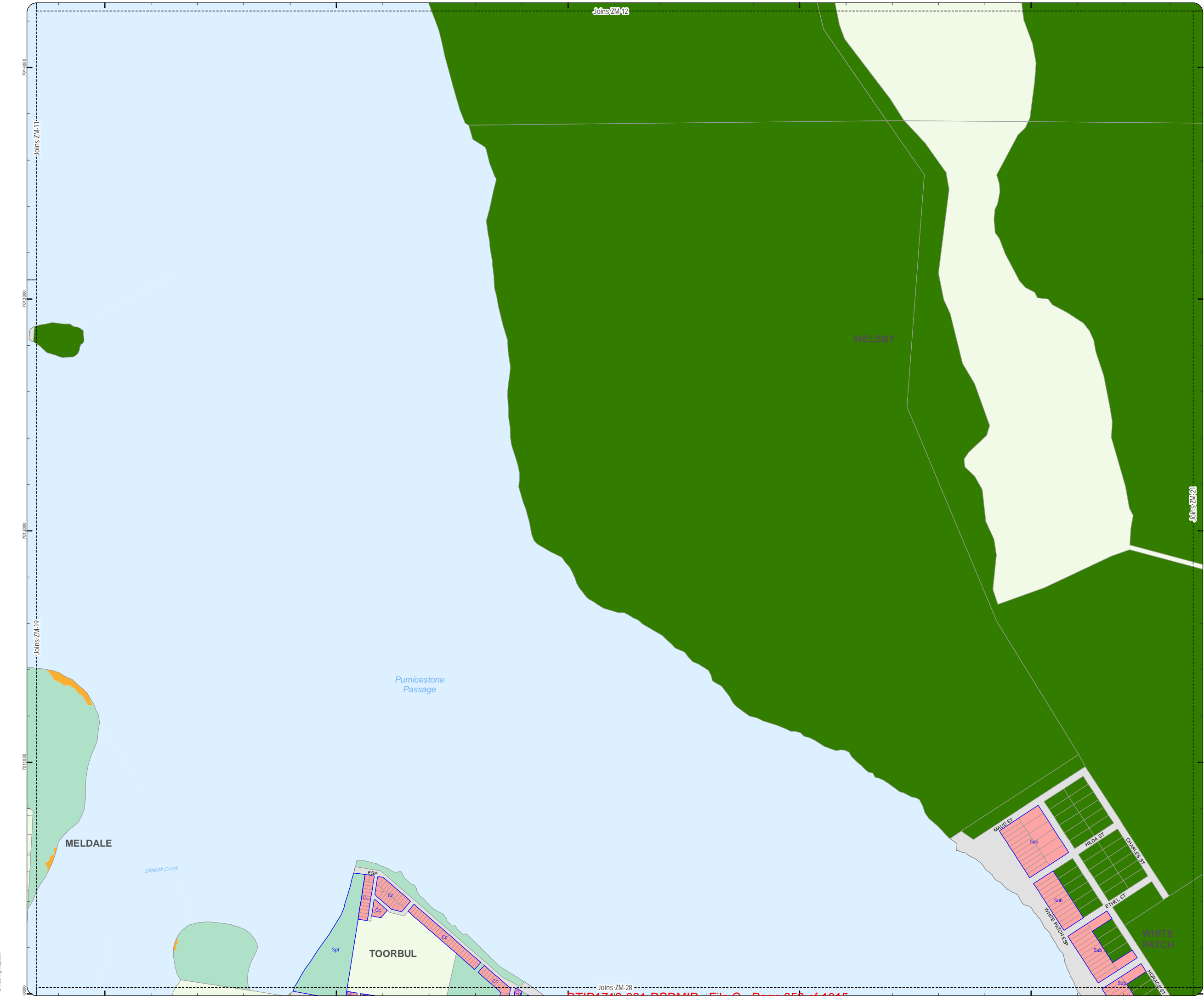
SCALE (A3): 1:15,000
 DCDB Version: April 2016
 Projection: Map Grid of Australia, Zone 56
 Horizontal Datum: Geocentric Datum of Australia 1994

DISCLAIMER: Some of the information shown in this document has been provided to Council from external third parties. Council makes no representation and gives no warranty about the accuracy, reliability, completeness or suitability for any particular purpose of the information. Persons should not rely on the information shown in this document to make any decision with financial or legal implications and should instead rely on their own enquiries. To the full extent that it is able to do so in law, Council disclaims all liability (including liability in negligence) for all costs, losses and damages (including indirect and consequential costs, losses and damages) caused by or arising from anyone using or relying on the information shown in this document for any purpose whatsoever. © Copyright Moreton Bay Regional Council 2017

DCDB (Version Apr 2016) is reproduced with the permission of the State of Queensland



**ZM-20
Zoning Map**



**PLANNING SCHEME
ZONING MAP**

- Zone precincts
 - Property boundaries
- Zones**
- General residential
 - Centre
 - Recreation and open space
 - Environmental management and conservation
 - Industry
 - Community facilities
 - Emerging community
 - Extractive industry
 - Limited development
 - Rural
 - Rural residential
 - Township

Precinct Abbreviations

- CFC - Cedarton Foresters Cooperative and Mt Nebo plant nursery
- Cc - Coastal communities
- Dc - District centre
- Gi - General industry
- Int - Interim
- Lc - Local centre
- Li - Light industry
- Mar - Marine industry
- Mib - Mixed industry and business
- Ng - Next generation neighbourhood
- Ri - Restricted industry
- Spc - Specialised centre
- Spt - Sport and recreation
- Sub - Suburban neighbourhood
- Tc - Township centre
- Ti - Township industry
- Tcv - Township convenience
- Tr - Township residential
- Trans - Transition
- Urb - Urban neighbourhood
- Util - Utilities

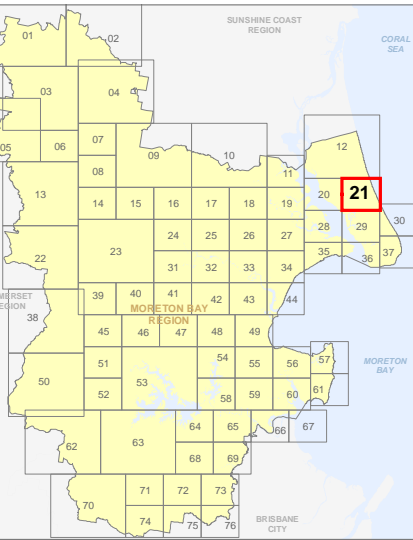
**For State Approval -
Major Amendment 1 - December 2017**



N
SCALE (A3): 1:15,000
DCDB Version: April 2016
Projection: Map Grid of Australia, Zone 56
Horizontal Datum: Geocentric Datum of Australia 1994

DISCLAIMER: Some of the information shown in this document has been provided to Council from external third parties. Council makes no representation and gives no warranty about the accuracy, reliability, completeness or suitability for any particular purpose of the information. Persons should not rely on the information shown in this document to make any decision with financial or legal implications and should instead rely on their own enquiries. To the full extent that it is able to do so in law, Council disclaims all liability (including liability in negligence) for all costs, losses and damages (including indirect and consequential costs, losses and damages) caused by or arising from anyone using or relying on the information shown in this document for any purpose whatsoever. © Copyright Moreton Bay Regional Council 2017

DCDB (Version Apr 2016) is reproduced with the permission of the State of Queensland



**ZM-21
Zoning Map**



**PLANNING SCHEME
ZONING MAP**

- Zone precincts
 - Property boundaries
- Zones
- General residential
 - Centre
 - Recreation and open space
 - Environmental management and conservation
 - Industry
 - Community facilities
 - Emerging community
 - Extractive industry
 - Limited development
 - Rural
 - Rural residential
 - Township

Precinct Abbreviations

- CFC - Cedarton Foresters Cooperative and Mt Nebo plant nursery
- Cc - Coastal communities
- Dc - District centre
- Gi - General industry
- Int - Interim
- Lc - Local centre
- Li - Light industry
- Mar - Marine industry
- Mib - Mixed industry and business
- Ng - Next generation neighbourhood
- Ri - Restricted industry
- Spc - Specialised centre
- Spt - Sport and recreation
- Sub - Suburban neighbourhood
- Tc - Township centre
- Ti - Township industry
- Tcv - Township convenience
- Tr - Township residential
- Trans - Transition
- Urb - Urban neighbourhood
- Util - Utilities

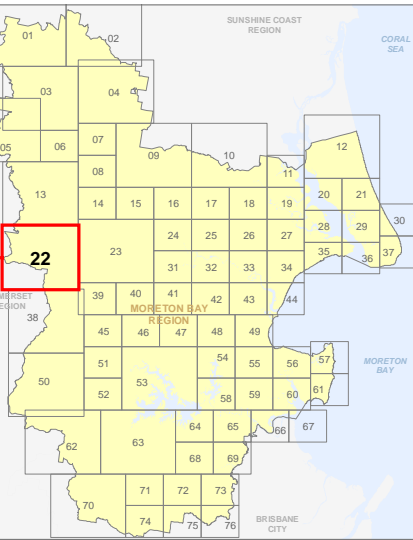
**For State Approval -
Major Amendment 1 - December 2017**



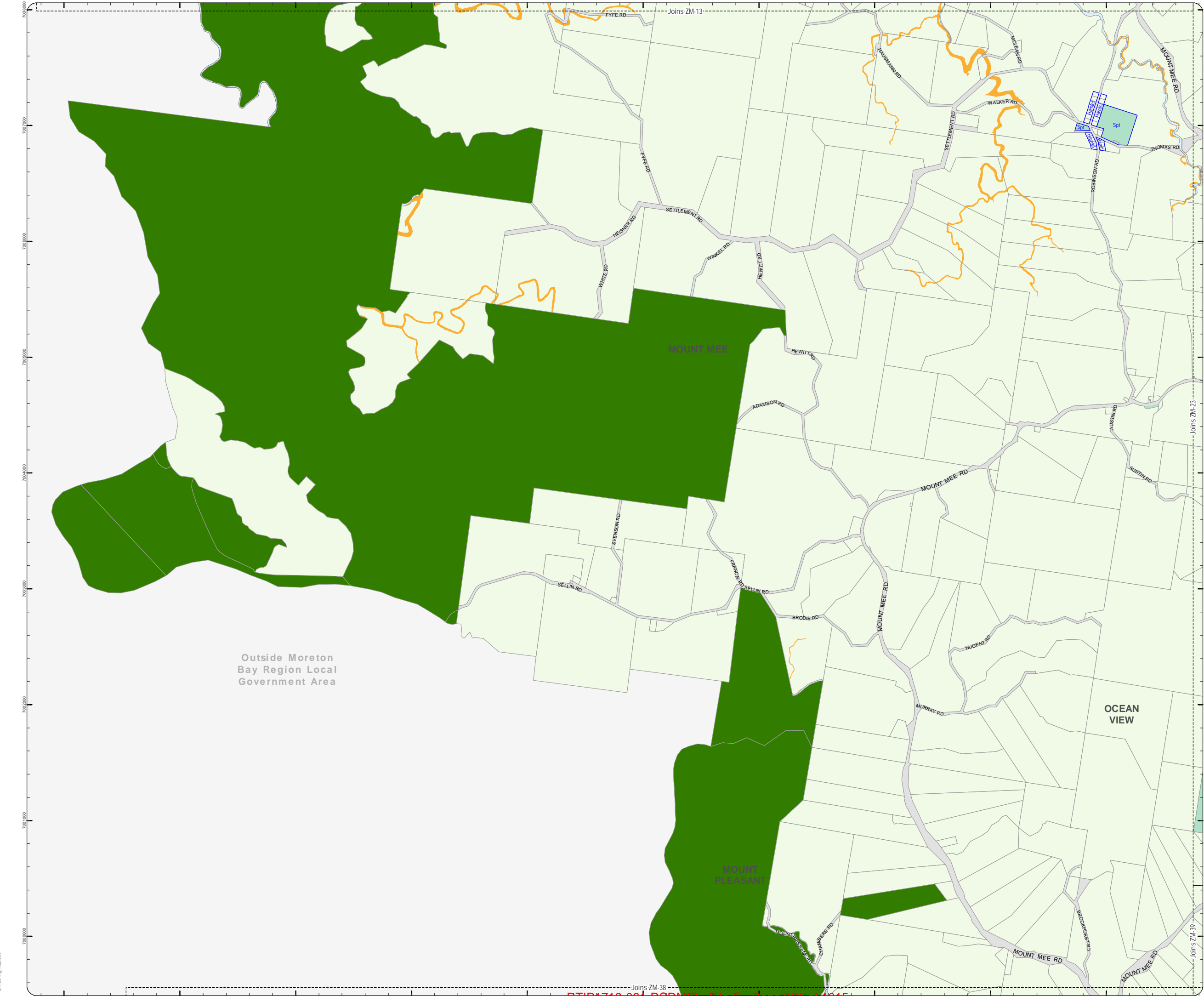
N
SCALE (A3): 1:30,000
DCDB Version: April 2016
Projection: Map Grid of Australia, Zone 56
Horizontal Datum: Geocentric Datum of Australia 1994

DISCLAIMER: Some of the information shown in this document has been provided to Council from external third parties. Council makes no representation and gives no warranty about the accuracy, reliability, completeness or suitability for any particular purpose of the information. Persons should not rely on the information shown in this document to make any decision with financial or legal implications and should instead rely on their own enquiries. To the full extent that it is able to do so in law, Council disclaims all liability (including liability in negligence) for all costs, losses and damages (including indirect and consequential costs, losses and damages) caused by or arising from anyone using or relying on the information shown in this document for any purpose whatsoever. © Copyright Moreton Bay Regional Council 2017

DCDB (Version Apr 2016) is reproduced with the permission of the State of Queensland



**ZM-22
Zoning Map**



Outside Moreton
Bay Region Local
Government Area

PLANNING SCHEME
ZONING MAP

- Local plan boundary
- Local plan precincts
- Zone precincts
- Property boundaries

- Zones**
- General residential
 - Centre
 - Recreation and open space
 - Environmental management and conservation
 - Industry
 - Community facilities
 - Emerging community
 - Extractive industry
 - Limited development
 - Rural
 - Rural residential
 - Township

- Precinct Abbreviations**
- CFC - Cedarton Foresters Cooperative and Mt Nebo plant nursery
 - Cc - Coastal communities
 - Dc - District centre
 - Gi - General industry
 - Int - Interim
 - Lc - Local centre
 - Li - Light industry
 - Mar - Marine industry
 - Mib - Mixed industry and business
 - Ng - Next generation neighbourhood
 - Ri - Restricted industry
 - Spc - Specialised centre
 - Sub - Suburban neighbourhood
 - Tc - Township centre
 - Ti - Township industry
 - Tcv - Township convenience
 - Tr - Township residential
 - Trans - Transition
 - Urb - Urban neighbourhood
 - Util - Utilities

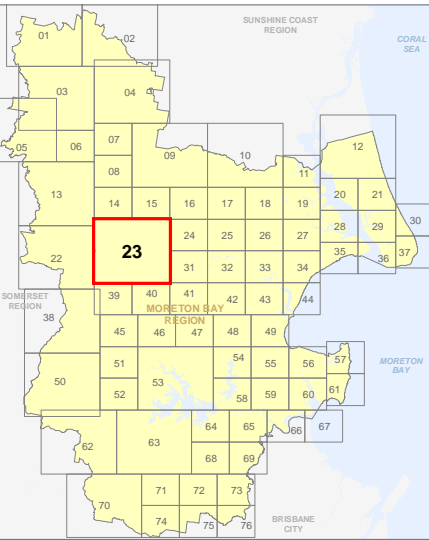
For State Approval - Major Amendment 1 - December 2017



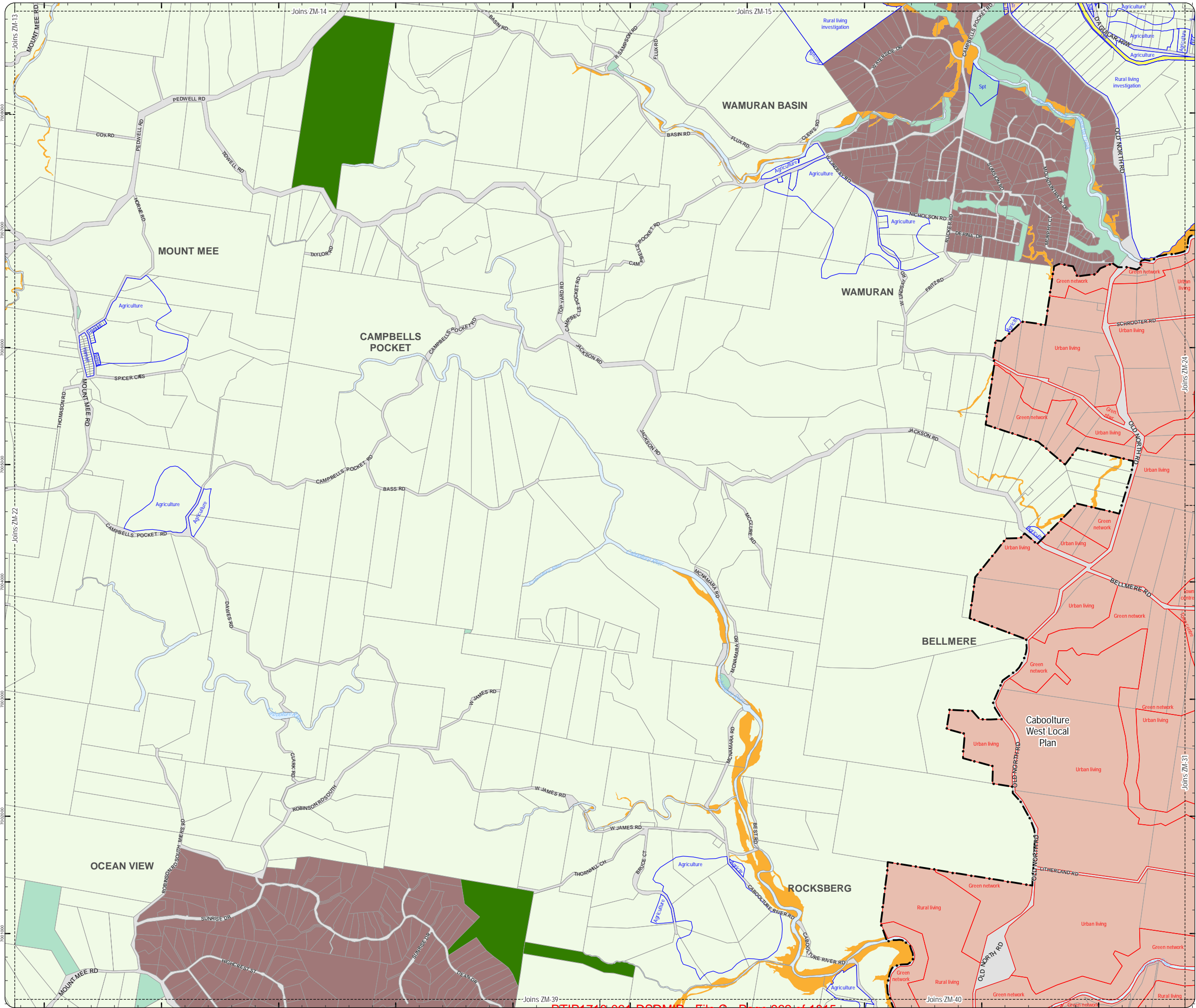
SCALE (A3): 1:30,000
 DCDB Version: April 2016
 Projection: Map Grid of Australia, Zone 56
 Horizontal Datum: Geocentric Datum of Australia 1994

DISCLAIMER: Some of the information shown in this document has been provided to Council from external third parties. Council makes no representation and gives no warranty about the accuracy, reliability, completeness or suitability for any particular purpose of the information. Persons should not rely on the information shown in this document to make any decision with financial or legal implications and should instead rely on their own enquiries. To the full extent that it is able to do so in law, Council disclaims all liability (including liability in negligence) for all costs, losses and damages (including indirect and consequential costs, losses and damages) caused by or arising from anyone using or relying on the information shown in this document for any purpose whatsoever. © Copyright Moreton Bay Regional Council 2017

DCDB (Version Apr 2016) is reproduced with the permission of the State of Queensland



ZM-23
Zoning Map



**PLANNING SCHEME
ZONING MAP**

- Local plan boundary
- Local plan precincts
- Zone precincts
- Property boundaries

- Zones**
- General residential
 - Centre
 - Recreation and open space
 - Environmental management and conservation
 - Industry
 - Community facilities
 - Emerging community
 - Extractive industry
 - Limited development
 - Rural
 - Rural residential
 - Township

- Precinct Abbreviations**
- CFC - Cedarton Foresters Cooperative and Mt Nebo plant nursery
 - Cc - Coastal communities
 - Dc - District centre
 - Gi - General industry
 - Int - Interim
 - Lc - Local centre
 - Li - Light industry
 - Mar - Marine industry
 - Mib - Mixed industry and business
 - Ng - Next generation neighbourhood
 - Ri - Restricted industry
 - Spc - Specialised centre
 - Sub - Suburban neighbourhood
 - Tc - Township centre
 - Ti - Township industry
 - Tcv - Township convenience
 - Tr - Township residential
 - Urb - Urban neighbourhood
 - Util - Utilities

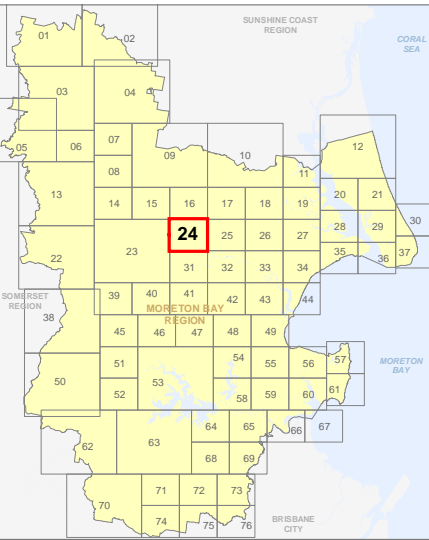
**For State Approval -
Major Amendment 1 - December 2017**



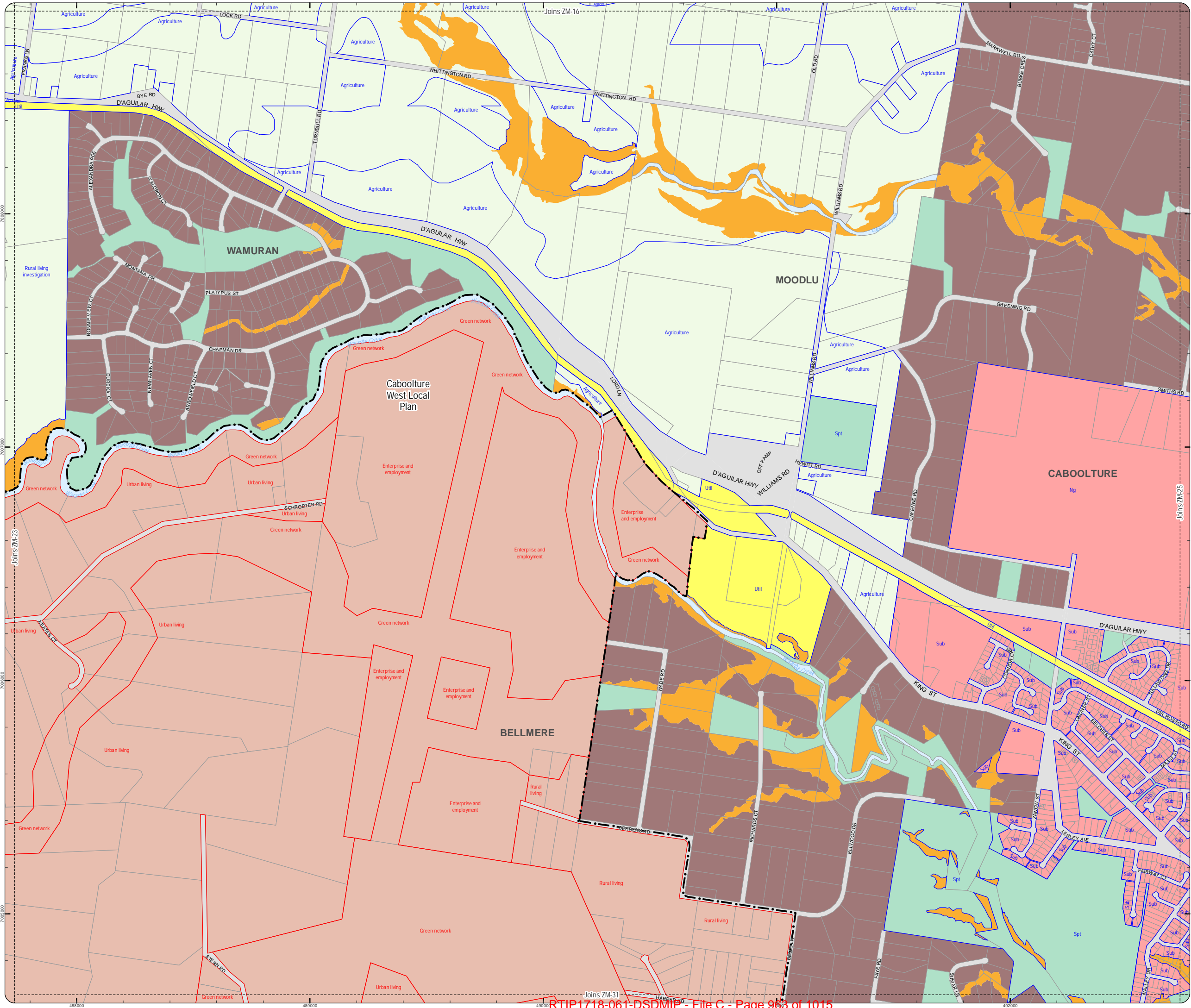
SCALE (A3): 1:15,000
 DCDB Version: April 2016
 Projection: Map Grid of Australia, Zone 56
 Horizontal Datum: Geocentric Datum of Australia 1994

DISCLAIMER: Some of the information shown in this document has been provided to Council from external third parties. Council makes no representation and gives no warranty about the accuracy, reliability, completeness or suitability for any particular purpose of the information. Persons should not rely on the information shown in this document to make any decision with financial or legal implications and should instead rely on their own enquiries. To the full extent that it is able to do so in law, Council disclaims all liability (including liability in negligence) for all costs, losses and damages (including indirect and consequential costs, losses and damages) caused by or arising from anyone using or relying on the information shown in this document for any purpose whatsoever. © Copyright Moreton Bay Regional Council 2017

DCDB (Version Apr 2016) is reproduced with the permission of the State of Queensland



**ZM-24
Zoning Map**



**PLANNING SCHEME
ZONING MAP**

- Zone precincts
 - Property boundaries
- Zones
- General residential
 - Centre
 - Recreation and open space
 - Environmental management and conservation
 - Industry
 - Community facilities
 - Emerging community
 - Extractive industry
 - Limited development
 - Rural
 - Rural residential
 - Township

- Precinct Abbreviations**
- CFC - Cedarton Foresters Cooperative and Mt Nebo plant nursery
 - Cc - Coastal communities
 - Dc - District centre
 - Gi - General industry
 - Int - Interim
 - Lc - Local centre
 - Li - Light industry
 - Mar - Marine industry
 - Mib - Mixed industry and business
 - Ng - Next generation neighbourhood
 - Ri - Restricted industry
 - Spc - Specialised centre
 - Spt - Sport and recreation
 - Sub - Suburban neighbourhood
 - Tc - Township centre
 - Ti - Township industry
 - Tcv - Township convenience
 - Tr - Township residential
 - Urb - Urban neighbourhood
 - Util - Utilities

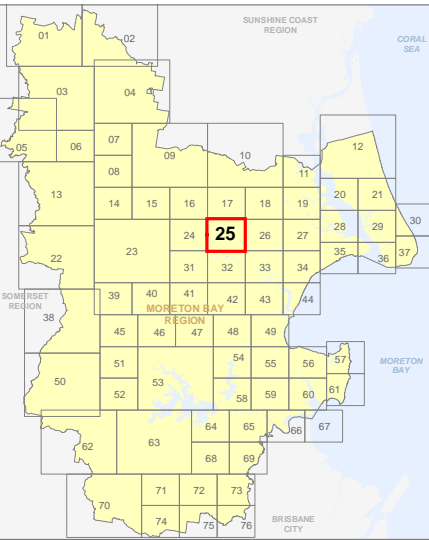
**For State Approval -
Major Amendment 1 - December 2017**



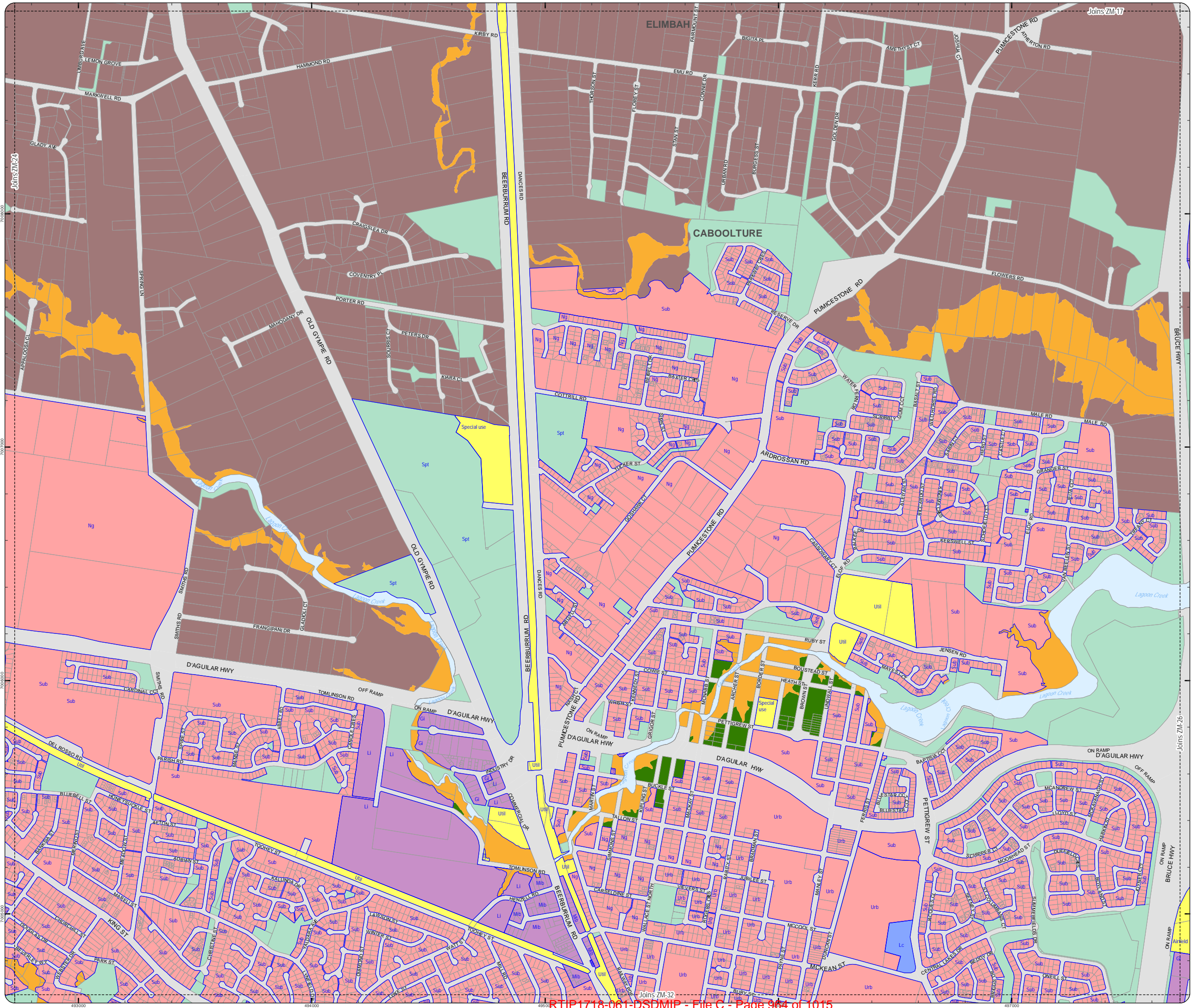
SCALE (A3): 1:15,000
 DCDB Version: April 2016
 Projection: Map Grid of Australia, Zone 56
 Horizontal Datum: Geocentric Datum of Australia 1994

DISCLAIMER: Some of the information shown in this document has been provided to Council from external third parties. Council makes no representation and gives no warranty about the accuracy, reliability, completeness or suitability for any particular purpose of the information. Persons should not rely on the information shown in this document to make any decision with financial or legal implications and should instead rely on their own enquiries. To the full extent that it is able to do so in law, Council disclaims all liability (including liability in negligence) for all costs, losses and damages (including indirect and consequential costs, losses and damages) caused by or arising from anyone using or relying on the information shown in this document for any purpose whatsoever. © Copyright Moreton Bay Regional Council 2017

DCDB (Version Apr 2016) is reproduced with the permission of the State of Queensland



**ZM-25
Zoning Map**



**PLANNING SCHEME
ZONING MAP**

- Zone precincts
Property boundaries
- Zones
- General residential
 - Centre
 - Recreation and open space
 - Environmental management and conservation
 - Industry
 - Community facilities
 - Emerging community
 - Extractive industry
 - Limited development
 - Rural
 - Rural residential
 - Township

Precinct Abbreviations

- CFC - Cedarton Foresters Cooperative and Mt Nebo plant nursery
- Cc - Coastal communities
- Dc - District centre
- Gi - General industry
- Int - Interim
- Lc - Local centre
- Li - Light industry
- Mar - Marine industry
- Mib - Mixed industry and business
- Ng - Next generation neighbourhood
- Ri - Restricted industry
- Spc - Specialised centre
- Spt - Sport and recreation
- Sub - Suburban neighbourhood
- Tc - Township centre
- Ti - Township industry
- Tcv - Township convenience
- Tr - Township residential
- Trans - Transition
- Urb - Urban neighbourhood
- Util - Utilities

**For State Approval -
Major Amendment 1 - December 2017**

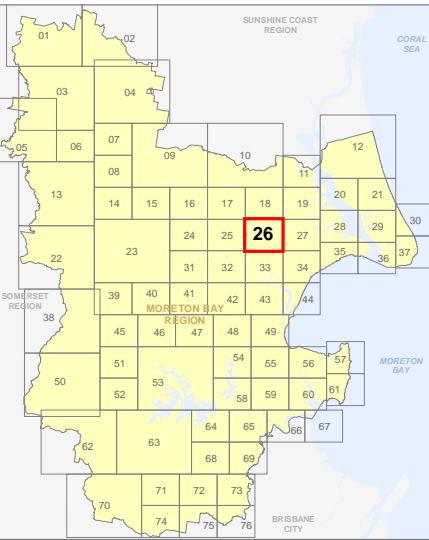


SCALE (A3): 1:15,000

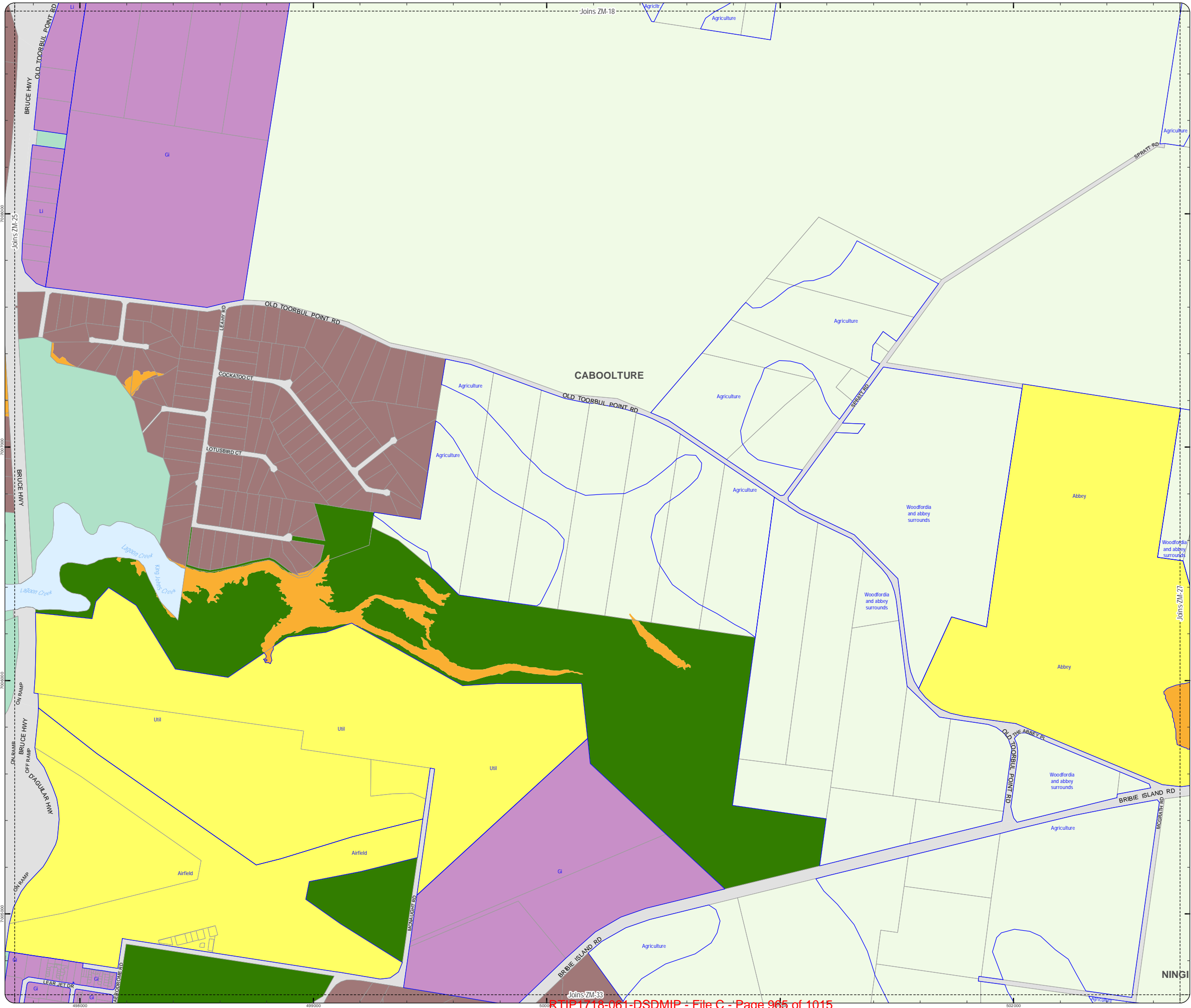
DCDB Version: April 2016
Projection: Map Grid of Australia, Zone 56
Horizontal Datum: Geocentric Datum of Australia 1994

DISCLAIMER: Some of the information shown in this document has been provided to Council from external third parties. Council makes no representation and gives no warranty about the accuracy, reliability, completeness or suitability for any particular purpose of the information. Persons should not rely on the information shown in this document to make any decision with financial or legal implications and should instead rely on their own enquiries. To the full extent that it is able to do so in law, Council disclaims all liability (including liability in negligence) for all costs, losses and damages (including indirect and consequential costs, losses and damages) caused by or arising from anyone using or relying on the information shown in this document for any purpose whatsoever. © Copyright Moreton Bay Regional Council 2017

DCDB (Version Apr 2016) is reproduced with the permission of the State of Queensland



**ZM-26
Zoning Map**



PLANNING SCHEME
ZONING MAP

- Zone precincts
 - Property boundaries
- Zones
- General residential
 - Centre
 - Recreation and open space
 - Environmental management and conservation
 - Industry
 - Community facilities
 - Emerging community
 - Extractive industry
 - Limited development
 - Rural
 - Rural residential
 - Township

- Precinct Abbreviations
- CFC - Cedartown Foresters Cooperative and Mt Nebo plant nursery
 - Cc - Coastal communities
 - Dc - District centre
 - Gi - General industry
 - Int - Interim
 - Lc - Local centre
 - Li - Light industry
 - Mar - Marine industry
 - Mib - Mixed industry and business
 - Ng - Next generation neighbourhood
 - Ri - Restricted industry
 - Spc - Specialised centre
 - Spt - Sport and recreation
 - Sub - Suburban neighbourhood
 - Tc - Township centre
 - Ti - Township industry
 - Tcv - Township convenience
 - Tr - Township residential
 - Urb - Urban neighbourhood
 - Util - Utilities

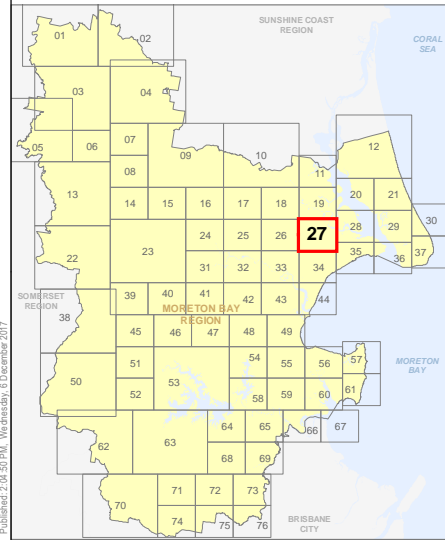
**For State Approval -
Major Amendment 1 - December 2017**



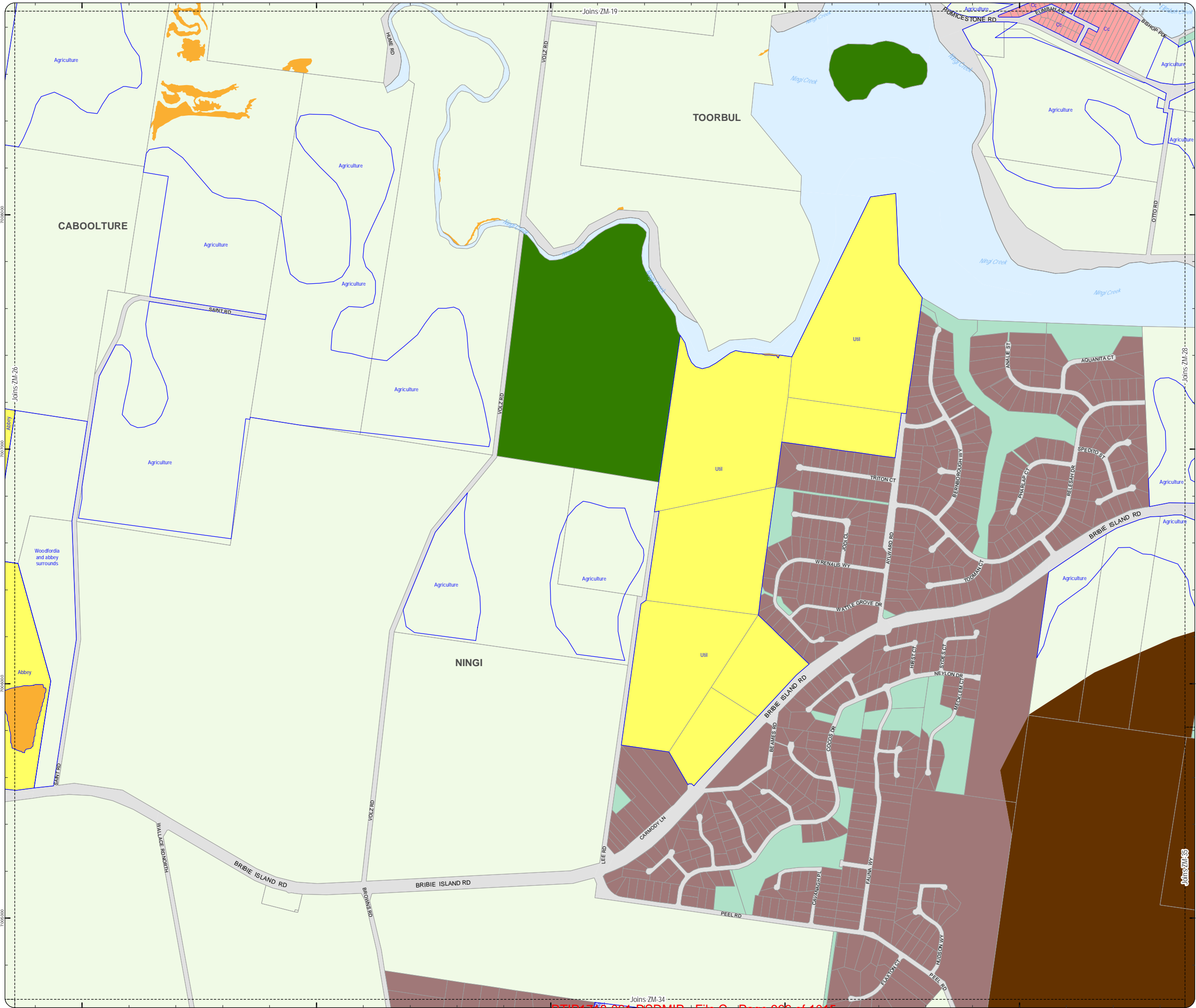
SCALE (A3): 1:15,000
 DCDB Version: April 2016
 Projection: Map Grid of Australia, Zone 56
 Horizontal Datum: Geocentric Datum of Australia 1994

DISCLAIMER: Some of the information shown in this document has been provided to Council from external third parties. Council makes no representation and gives no warranty about the accuracy, reliability, completeness or suitability for any particular purpose of the information. Persons should not rely on the information shown in this document to make any decision with financial or legal implications and should instead rely on their own enquiries. To the full extent that it is able to do so in law, Council disclaims all liability (including liability in negligence) for all costs, losses and damages (including indirect and consequential costs, losses and damages) caused by or arising from anyone using or relying on the information shown in this document for any purpose whatsoever. © Copyright Moreton Bay Regional Council 2017

DCDB (Version Apr 2016) is reproduced with the permission of the State of Queensland



**ZM-27
Zoning Map**



**PLANNING SCHEME
ZONING MAP**

- Zone precincts
 - Property boundaries
- Zones
- General residential
 - Centre
 - Recreation and open space
 - Environmental management and conservation
 - Industry
 - Community facilities
 - Emerging community
 - Extractive industry
 - Limited development
 - Rural
 - Rural residential
 - Township

- Precinct Abbreviations**
- CFC - Cedarton Foresters Cooperative and Mt Nebo plant nursery
 - Cc - Coastal communities
 - Dc - District centre
 - Gi - General industry
 - Int - Interim
 - Lc - Local centre
 - Li - Light industry
 - Mar - Marine industry
 - Mib - Mixed industry and business
 - Ng - Next generation neighbourhood
 - Ri - Restricted industry
 - Spc - Specialised centre
 - Spt - Sport and recreation
 - Sub - Suburban neighbourhood
 - Tc - Township centre
 - Ti - Township industry
 - Tcv - Township convenience
 - Tr - Township residential
 - Trans - Transition
 - Urb - Urban neighbourhood
 - Util - Utilities

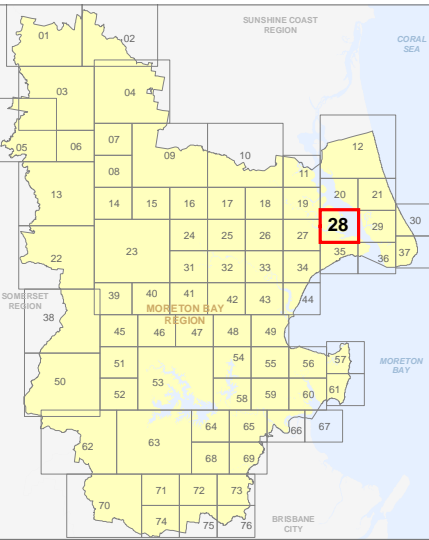
**For State Approval -
Major Amendment 1 - December 2017**



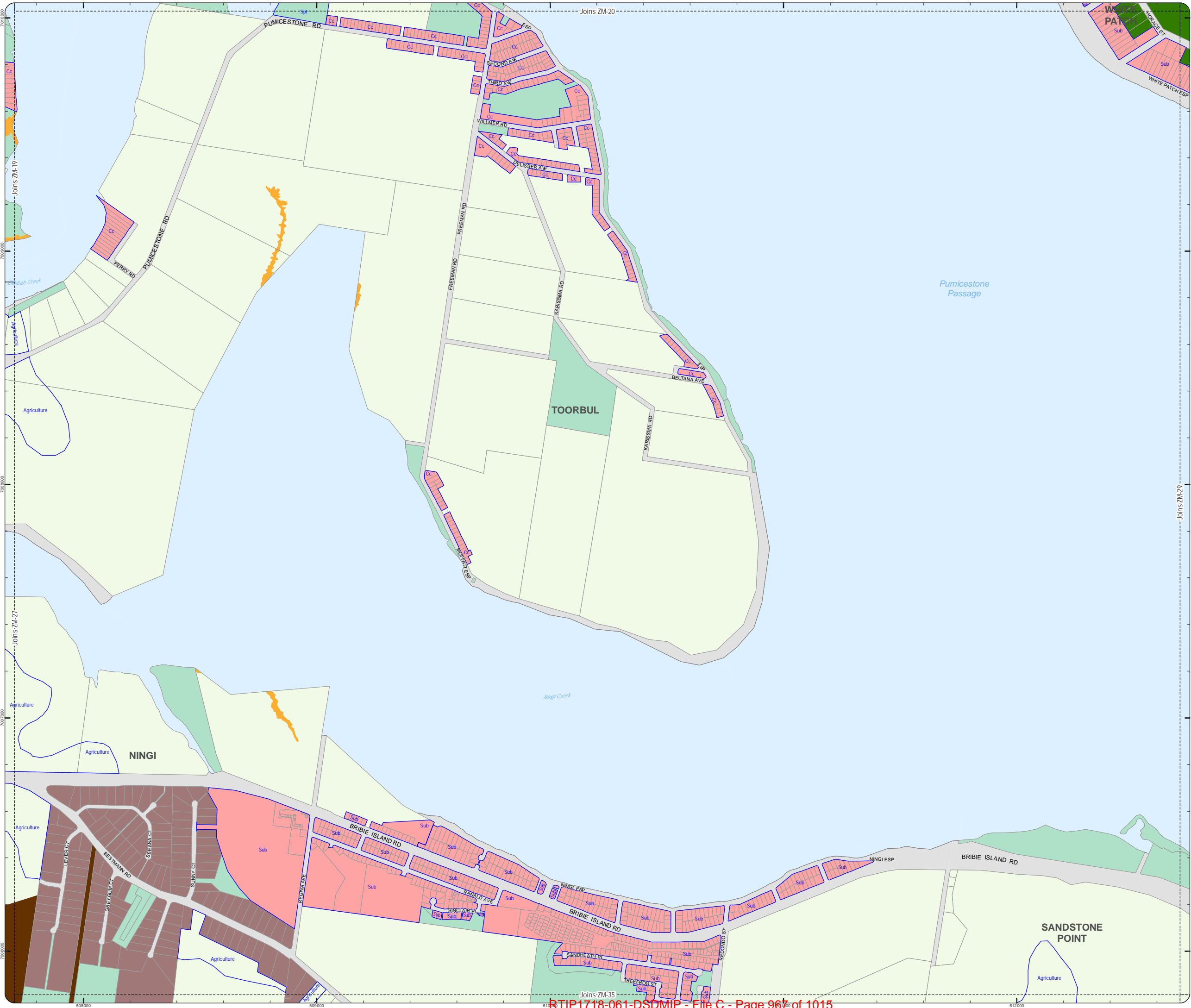
SCALE (A3): 1:15,000
 DCDB Version: April 2016
 Projection: Map Grid of Australia, Zone 56
 Horizontal Datum: Geocentric Datum of Australia 1994

DISCLAIMER: Some of the information shown in this document has been provided to Council from external third parties. Council makes no representation and gives no warranty about the accuracy, reliability, completeness or suitability for any particular purpose of the information. Persons should not rely on the information shown in this document to make any decision with financial or legal implications and should instead rely on their own enquiries. To the full extent that it is able to do so in law, Council disclaims all liability (including liability in negligence) for all costs, losses and damages (including indirect and consequential costs, losses and damages) caused by or arising from anyone using or relying on the information shown in this document for any purpose whatsoever. © Copyright Moreton Bay Regional Council 2017

DCDB (Version Apr 2016) is reproduced with the permission of the State of Queensland



**ZM-28
Zoning Map**



**PLANNING SCHEME
ZONING MAP**

- Zone precincts
 - Property boundaries
- Zones
- General residential
 - Centre
 - Recreation and open space
 - Environmental management and conservation
 - Industry
 - Community facilities
 - Emerging community
 - Extractive industry
 - Limited development
 - Rural
 - Rural residential
 - Township

Precinct Abbreviations

- CFC - Cedartn Foresters Cooperative and Mt Nebo plant nursery
- Cc - Coastal communities
- Dc - District centre
- Gi - General industry
- Int - Interim
- Lc - Local centre
- Li - Light industry
- Mar - Marine industry
- Mib - Mixed industry and business
- Ng - Next generation neighbourhood
- Ri - Restricted industry
- Spc - Specialised centre
- Sub - Suburban neighbourhood
- Tc - Township centre
- Ti - Township industry
- Tcv - Township convenience
- Tr - Township residential
- Trans - Transition
- Urb - Urban neighbourhood
- Util - Utilities

**For State Approval -
Major Amendment 1 - December 2017**

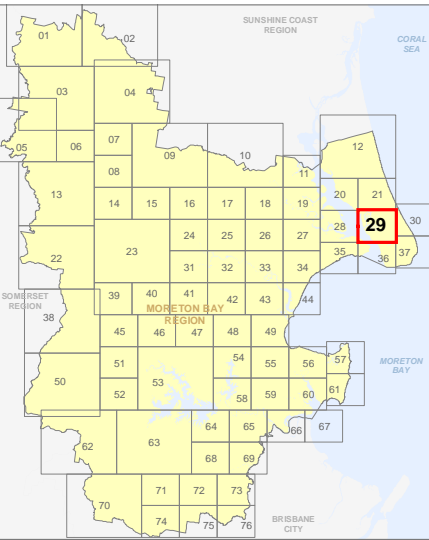


SCALE (A3): 1:15,000

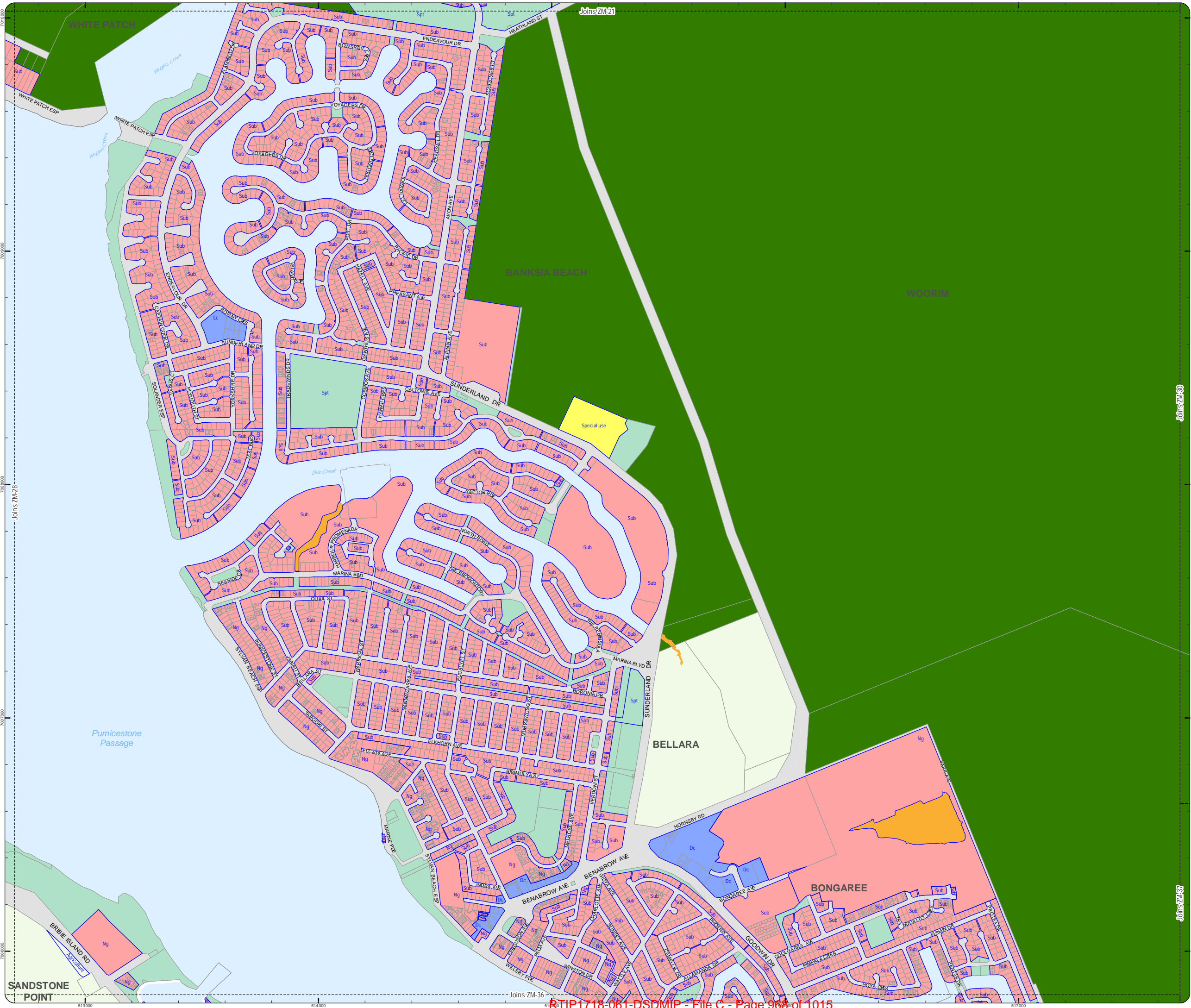
DCDB Version: April 2016
Projection: Map Grid of Australia, Zone 56
Horizontal Datum: Geocentric Datum of Australia 1994

DISCLAIMER: Some of the information shown in this document has been provided to Council from external third parties. Council makes no representation and gives no warranty about the accuracy, reliability, completeness or suitability for any particular purpose of the information. Persons should not rely on the information shown in this document to make any decision with financial or legal implications and should instead rely on their own enquiries. To the full extent that it is able to do so in law, Council disclaims all liability (including liability in negligence) for all costs, losses and damages (including indirect and consequential costs, losses and damages) caused by or arising from anyone using or relying on the information shown in this document for any purpose whatsoever. © Copyright Moreton Bay Regional Council 2017

DCDB (Version Apr 2016) is reproduced with the permission of the State of Queensland



**ZM-29
Zoning Map**



**PLANNING SCHEME
ZONING MAP**

- Zone precincts
 - Property boundaries
- Zones**
- General residential
 - Centre
 - Recreation and open space
 - Environmental management and conservation
 - Industry
 - Community facilities
 - Emerging community
 - Extractive industry
 - Limited development
 - Rural
 - Rural residential
 - Township

Precinct Abbreviations

- CFC - Cedarton Foresters Cooperative and Mt Nebo plant nursery
- Cc - Coastal communities
- Dc - District centre
- Gi - General industry
- Int - Interim
- Lc - Local centre
- Li - Light industry
- Mar - Marine industry
- Mib - Mixed industry and business
- Ng - Next generation neighbourhood
- Ri - Restricted industry
- Spc - Specialised centre
- Spt - Sport and recreation
- Sub - Suburban neighbourhood
- Tc - Township centre
- Ti - Township industry
- Tcv - Township convenience
- Tr - Township residential
- Trans - Transition
- Urb - Urban neighbourhood
- Util - Utilities

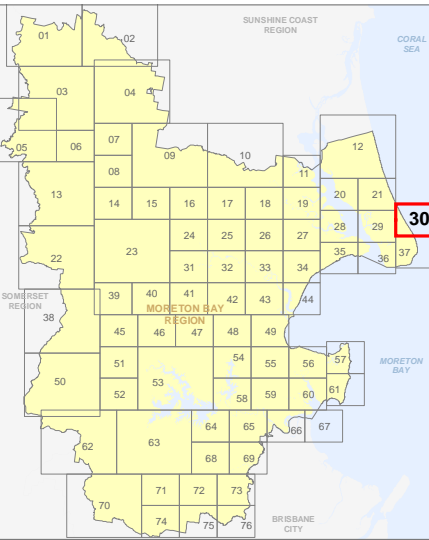
**For State Approval -
Major Amendment 1 - December 2017**



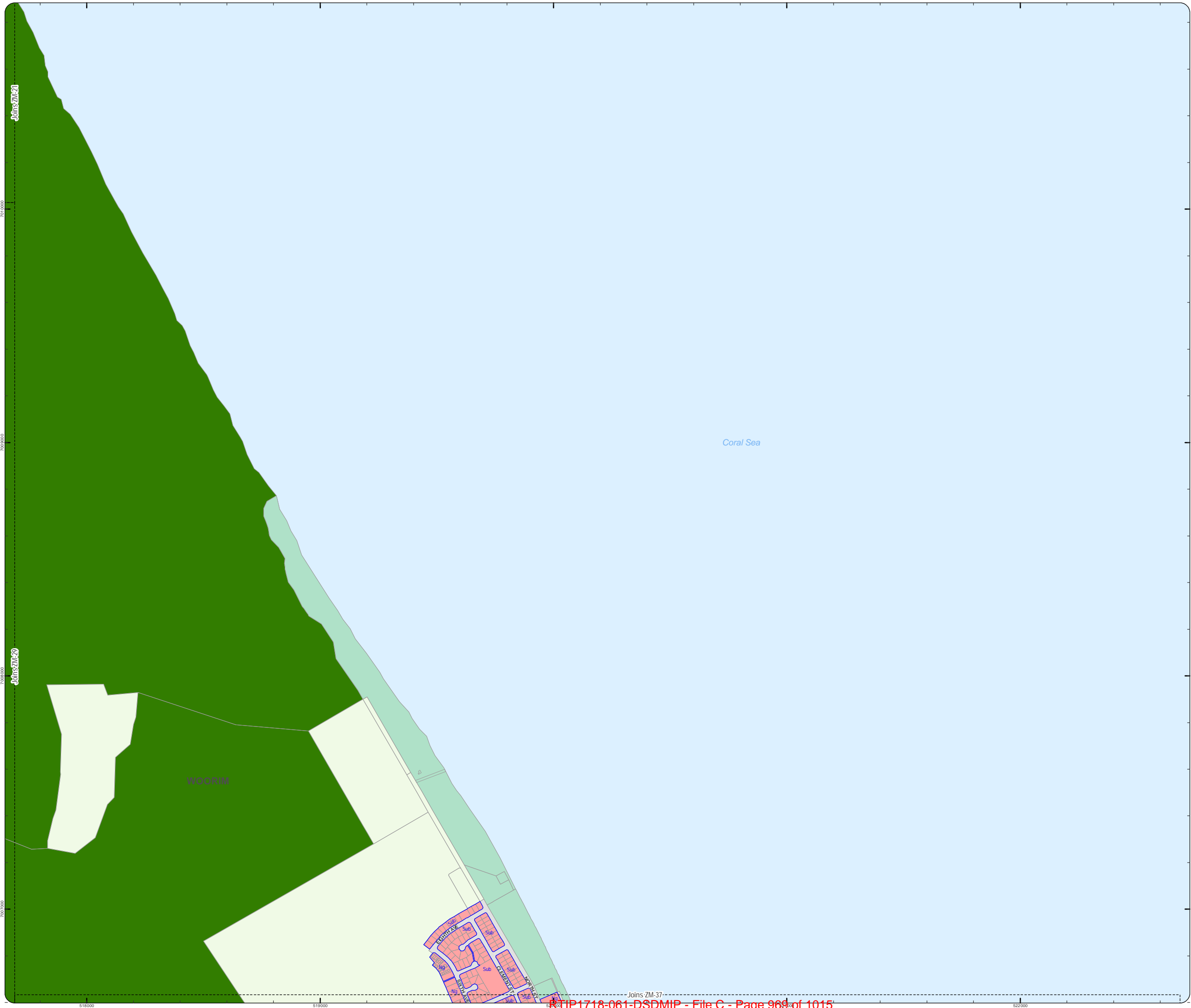
N
SCALE (A3): 1:15,000
DCDB Version: April 2016
Projection: Map Grid of Australia, Zone 56
Horizontal Datum: Geocentric Datum of Australia 1994

DISCLAIMER: Some of the information shown in this document has been provided to Council from external third parties. Council makes no representation and gives no warranty about the accuracy, reliability, completeness or suitability for any particular purpose of the information. Persons should not rely on the information shown in this document to make any decision with financial or legal implications and should instead rely on their own enquiries. To the full extent that it is able to do so in law, Council disclaims all liability (including liability in negligence) for all costs, losses and damages (including indirect and consequential costs, losses and damages) caused by or arising from anyone using or relying on the information shown in this document for any purpose whatsoever. © Copyright Moreton Bay Regional Council 2017

DCDB (Version Apr 2016) is reproduced with the permission of the State of Queensland



**ZM-30
Zoning Map**



**PLANNING SCHEME
ZONING MAP**

- Local plan boundary
- Local plan precincts
- Zone precincts
- Property boundaries

- Zones**
- General residential
 - Centre
 - Recreation and open space
 - Environmental management and conservation
 - Industry
 - Community facilities
 - Emerging community
 - Extractive industry
 - Limited development
 - Rural
 - Rural residential
 - Township

- Precinct Abbreviations**
- CFC - Cedarton Foresters Cooperative and Mt Nebo plant nursery
 - Cc - Coastal communities
 - Dc - District centre
 - Gi - General industry
 - Int - Interim
 - Lc - Local centre
 - Li - Light industry
 - Mar - Marine industry and business
 - Mib - Mixed industry and business
 - Ng - Next generation neighbourhood
 - Ri - Restricted industry
 - Spc - Specialised centre
 - Sub - Suburban neighbourhood
 - Tc - Township centre
 - Ti - Township industry
 - Tcv - Township convenience
 - Tr - Township residential
 - Urb - Urban neighbourhood
 - Util - Utilities

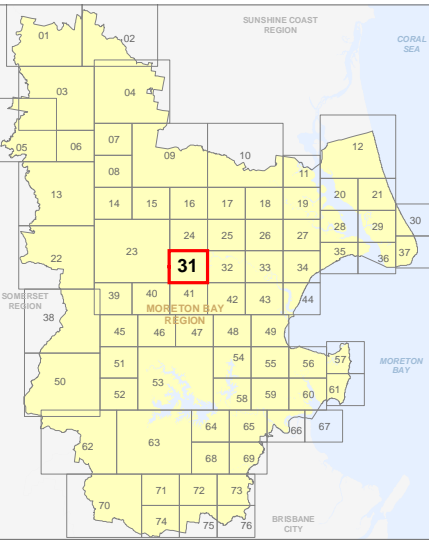
**For State Approval -
Major Amendment 1 - December 2017**



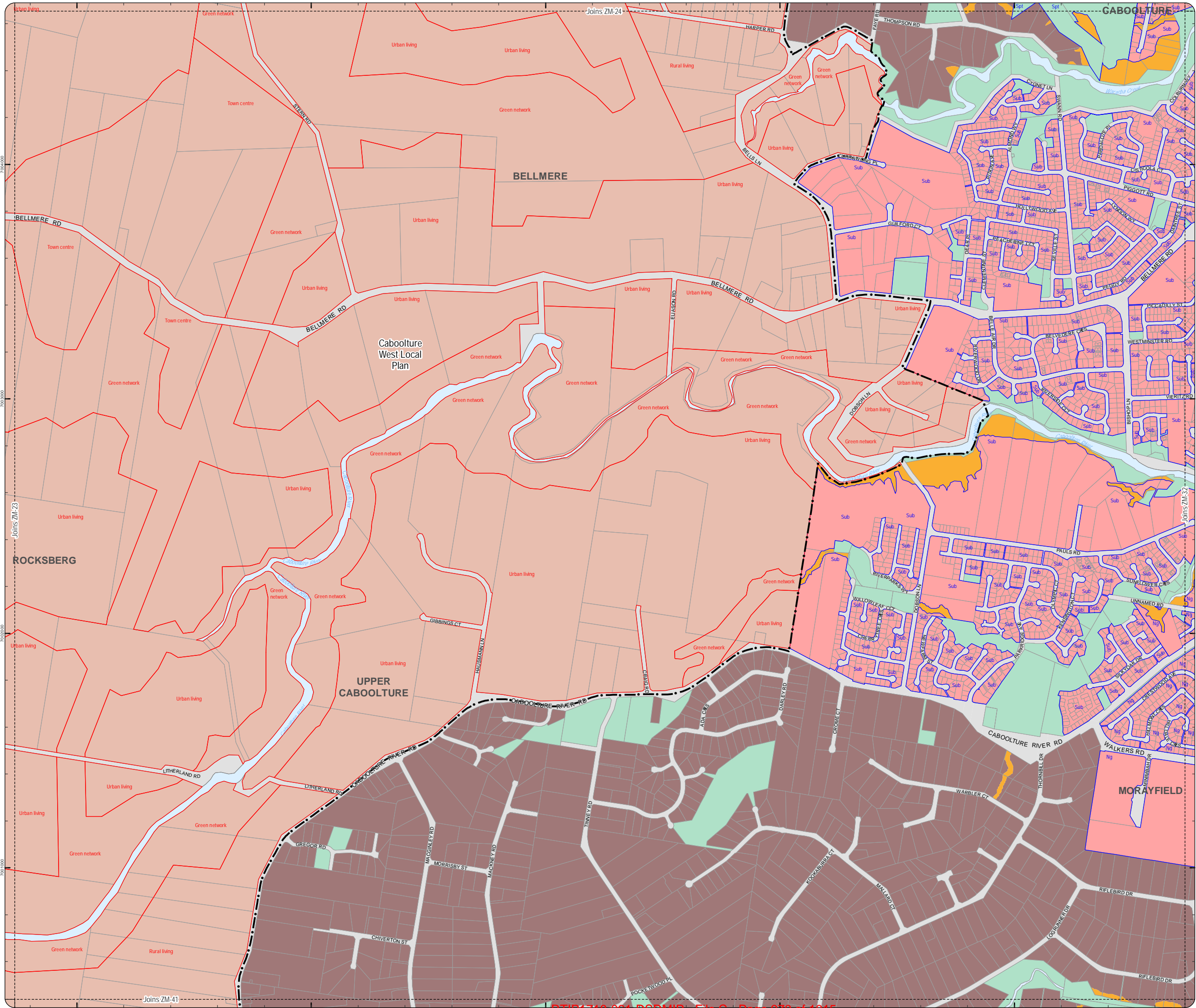
SCALE (A3): 1:15,000
 DCDB Version: April 2016
 Projection: Map Grid of Australia, Zone 56
 Horizontal Datum: Geocentric Datum of Australia 1994

DISCLAIMER: Some of the information shown in this document has been provided to Council from external third parties. Council makes no representation and gives no warranty about the accuracy, reliability, completeness or suitability for any particular purpose of the information. Persons should not rely on the information shown in this document to make any decision with financial or legal implications and should instead rely on their own enquiries. To the full extent that it is able to do so in law, Council disclaims all liability (including liability in negligence) for all costs, losses and damages (including indirect and consequential costs, losses and damages) caused by or arising from anyone using or relying on the information shown in this document for any purpose whatsoever. © Copyright Moreton Bay Regional Council 2017

DCDB (Version Apr 2016) is reproduced with the permission of the State of Queensland



**ZM-31
Zoning Map**



PLANNING SCHEME
ZONING MAP

- Zone precincts
 - Property boundaries
- Zones
- General residential
 - Centre
 - Recreation and open space
 - Environmental management and conservation
 - Industry
 - Community facilities
 - Emerging community
 - Extractive industry
 - Limited development
 - Rural
 - Rural residential
 - Township

- Precinct Abbreviations
- CFC - Cedarton Foresters Cooperative and Mt Nebo plant nursery
 - Cc - Coastal communities
 - Dc - District centre
 - Gi - General industry
 - Int - Interim
 - Lc - Local centre
 - Li - Light industry
 - Mar - Marine industry
 - Mib - Mixed industry and business
 - Ng - Next generation neighbourhood
 - Ri - Restricted industry
 - Spc - Specialised centre
 - Spt - Sport and recreation
 - Sub - Suburban neighbourhood
 - Tc - Township centre
 - Ti - Township industry
 - Tcv - Township convenience
 - Tr - Township residential
 - Urb - Urban neighbourhood
 - Util - Utilities

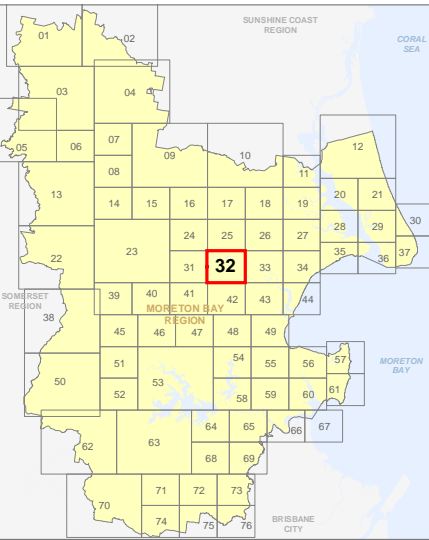
**For State Approval -
Major Amendment 1 - December 2017**



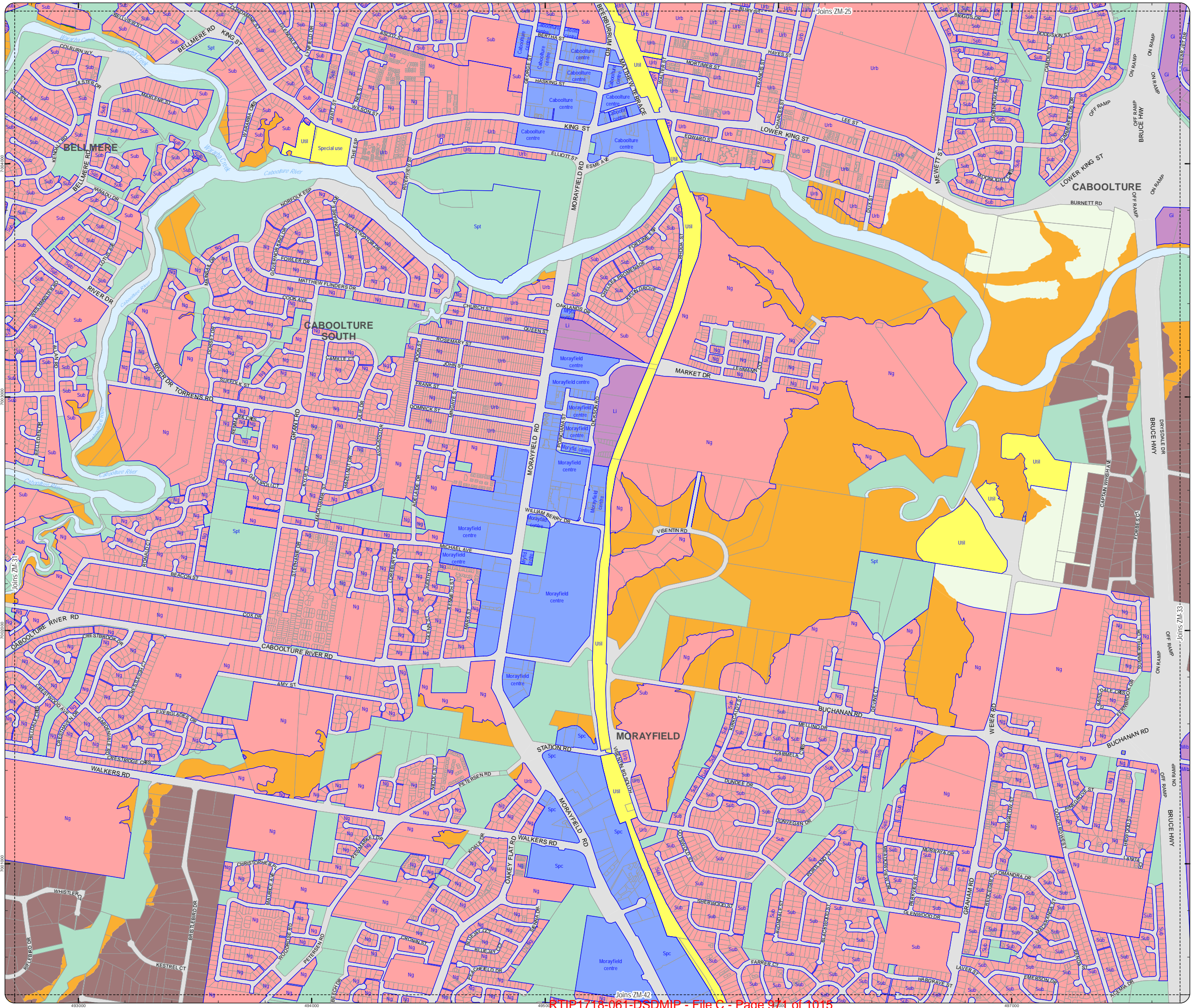
SCALE (A3): 1:15,000
 DCDB Version: April 2016
 Projection: Map Grid of Australia, Zone 56
 Horizontal Datum: Geocentric Datum of Australia 1994

DISCLAIMER: Some of the information shown in this document has been provided to Council from external third parties. Council makes no representation and gives no warranty about the accuracy, reliability, completeness or suitability for any particular purpose of the information. Persons should not rely on the information shown in this document to make any decision with financial or legal implications and should instead rely on their own enquiries. To the full extent that it is able to do so in law, Council disclaims all liability (including liability in negligence) for all costs, losses and damages (including indirect and consequential costs, losses and damages) caused by or arising from anyone using or relying on the information shown in this document for any purpose whatsoever. © Copyright Moreton Bay Regional Council 2017

DCDB (Version Apr 2016) is reproduced with the permission of the State of Queensland



**ZM-32
Zoning Map**



PLANNING SCHEME
ZONING MAP

- Zone precincts
 - Property boundaries
- Zones**
- General residential
 - Centre
 - Recreation and open space
 - Environmental management and conservation
 - Industry
 - Community facilities
 - Emerging community
 - Extractive industry
 - Limited development
 - Rural
 - Rural residential
 - Township

- Precinct Abbreviations**
- CFC - Cedartown Foresters Cooperative and Mt Nebo plant nursery
 - Cc - Coastal communities
 - Dc - District centre
 - Gi - General industry
 - Int - Interim
 - Lc - Local centre
 - Li - Light industry
 - Mar - Marine industry
 - Mib - Mixed industry and business
 - Ng - Next generation neighbourhood
 - Ri - Restricted industry
 - Spc - Specialised centre
 - Spt - Sport and recreation
 - Sub - Suburban neighbourhood
 - Tc - Township centre
 - Ti - Township industry
 - Tcv - Township convenience
 - Tr - Township residential
 - Trans - Transition
 - Urb - Urban neighbourhood
 - Util - Utilities

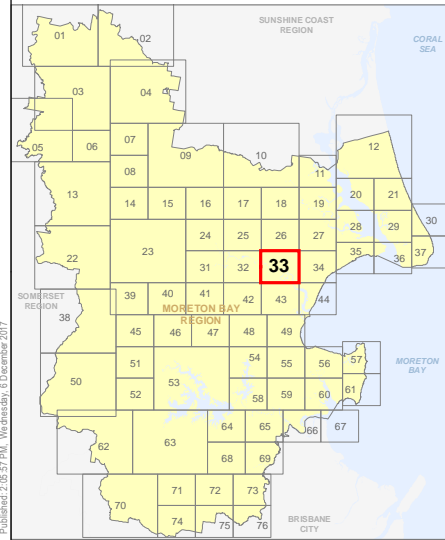
For State Approval -
Major Amendment 1 - December 2017



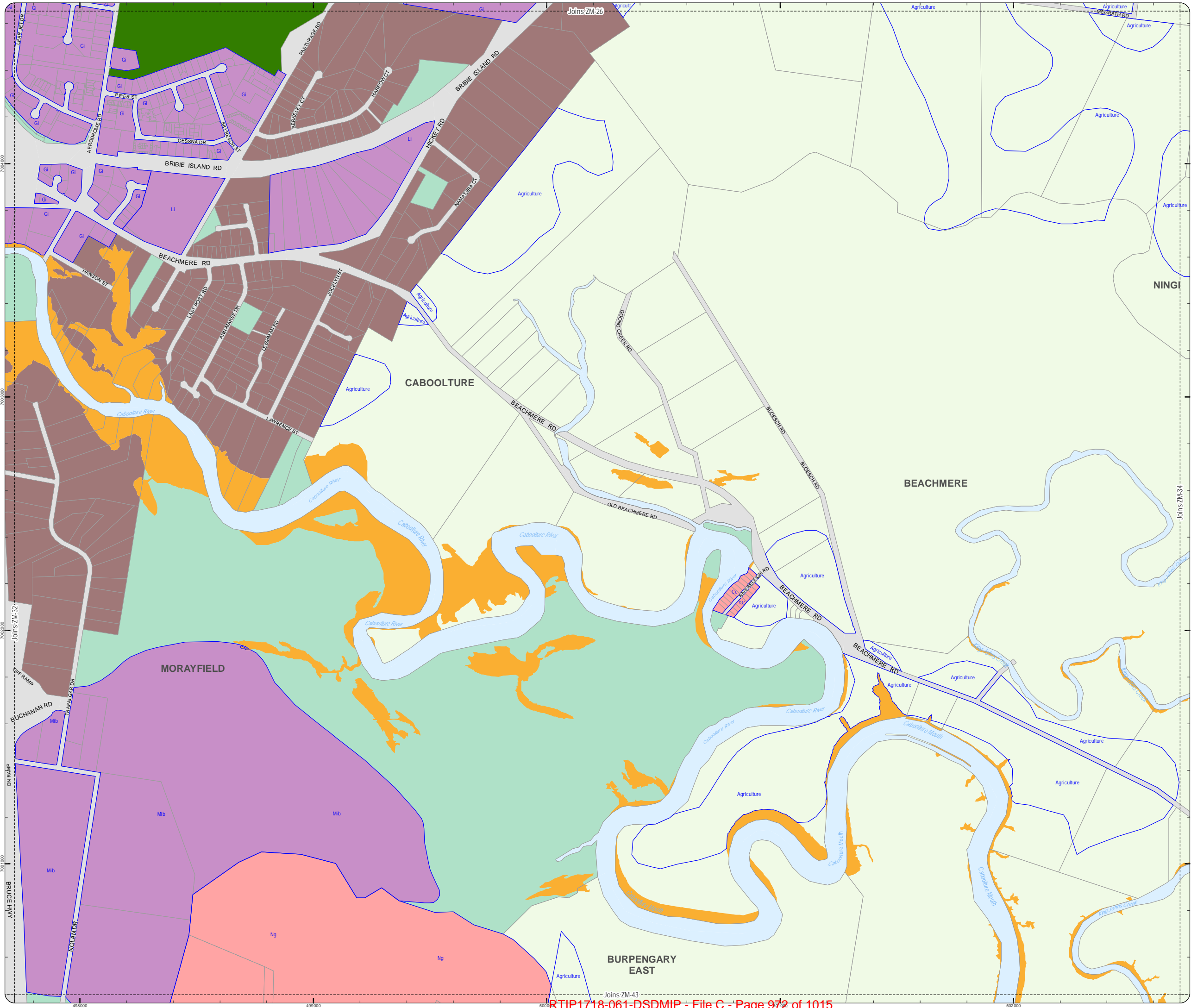
N
SCALE (A3): 1:15,000
DCDB Version: April 2016
Projection: Map Grid of Australia, Zone 56
Horizontal Datum: Geocentric Datum of Australia 1994

DISCLAIMER: Some of the information shown in this document has been provided to Council from external third parties. Council makes no representation and gives no warranty about the accuracy, reliability, completeness or suitability for any particular purpose of the information. Persons should not rely on the information shown in this document to make any decision with financial or legal implications and should instead rely on their own enquiries. To the full extent that it is able to do so in law, Council disclaims all liability (including liability in negligence) for all costs, losses and damages (including indirect and consequential costs, losses and damages) caused by or arising from anyone using or relying on the information shown in this document for any purpose whatsoever. © Copyright Moreton Bay Regional Council 2017

DCDB (Version Apr 2016) is reproduced with the permission of the State of Queensland



ZM-33
Zoning Map



**PLANNING SCHEME
ZONING MAP**

- Zone precincts
 - Property boundaries
- Zones
- General residential
 - Centre
 - Recreation and open space
 - Environmental management and conservation
 - Industry
 - Community facilities
 - Emerging community
 - Extractive industry
 - Limited development
 - Rural
 - Rural residential
 - Township

Precinct Abbreviations

- CFC - Cedarton Foresters Cooperative and Mt Nebo plant nursery
- Cc - Coastal communities
- Dc - District centre
- Gi - General industry
- Int - Interim
- Lc - Local centre
- Li - Light industry
- Mar - Marine industry
- Mib - Mixed industry and business
- Ng - Next generation neighbourhood
- Ri - Restricted industry
- Spc - Specialised centre
- Spt - Sport and recreation
- Sub - Suburban neighbourhood
- Tc - Township centre
- Ti - Township industry
- Tcv - Township convenience
- Tr - Township residential
- Urb - Urban neighbourhood
- Util - Utilities

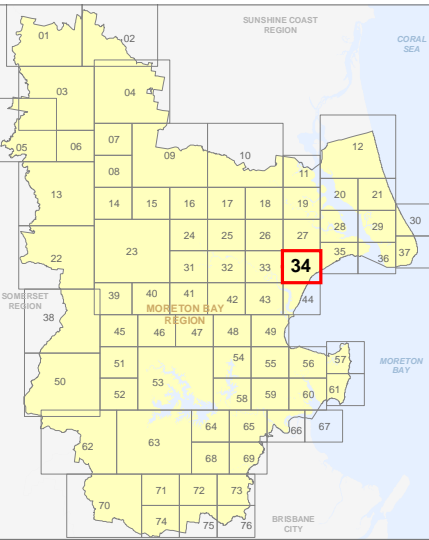
**For State Approval -
Major Amendment 1 - December 2017**



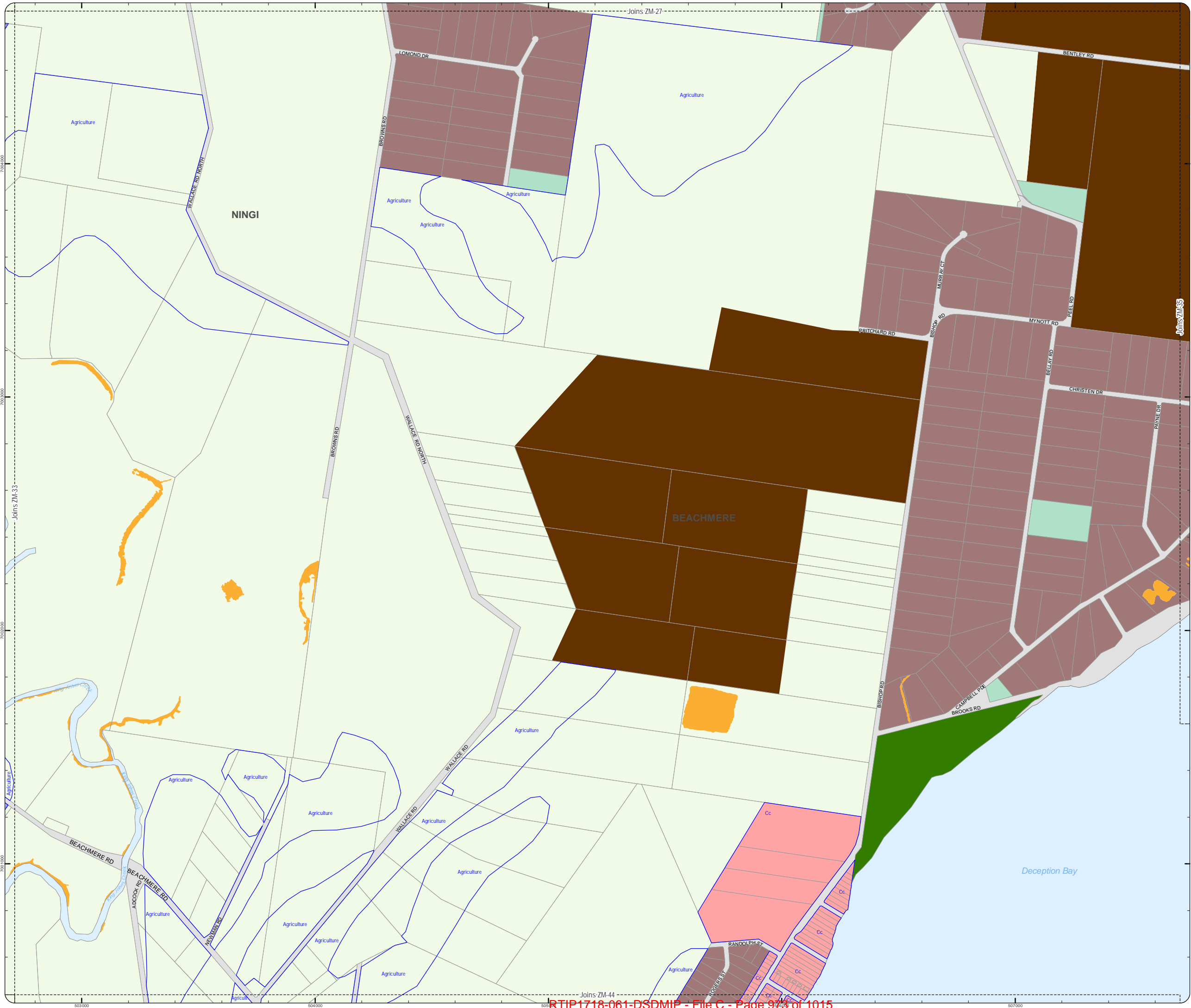
SCALE (A3): 1:15,000
 DCDB Version: April 2016
 Projection: Map Grid of Australia, Zone 56
 Horizontal Datum: Geocentric Datum of Australia 1994

DISCLAIMER: Some of the information shown in this document has been provided to Council from external third parties. Council makes no representation and gives no warranty about the accuracy, reliability, completeness or suitability for any particular purpose of the information. Persons should not rely on the information shown in this document to make any decision with financial or legal implications and should instead rely on their own enquiries. To the full extent that it is able to do so in law, Council disclaims all liability (including liability in negligence) for all costs, losses and damages (including indirect and consequential costs, losses and damages) caused by or arising from anyone using or relying on the information shown in this document for any purpose whatsoever. © Copyright Moreton Bay Regional Council 2017

DCDB (Version Apr 2016) is reproduced with the permission of the State of Queensland



**ZM-34
Zoning Map**



**PLANNING SCHEME
ZONING MAP**

- Zone precincts
Property boundaries
- Zones
- General residential
 - Centre
 - Recreation and open space
 - Environmental management and conservation
 - Industry
 - Community facilities
 - Emerging community
 - Extractive industry
 - Limited development
 - Rural
 - Rural residential
 - Township

- Precinct Abbreviations
- CFC - Cedarton Foresters Cooperative and Mt Nebo plant nursery
 - Cc - Coastal communities
 - Dc - District centre
 - Gi - General industry
 - Int - Interim
 - Lc - Local centre
 - Li - Light industry
 - Mar - Marine industry
 - Mib - Mixed industry and business
 - Ng - Next generation neighbourhood
 - Ri - Restricted industry
 - Spc - Specialised centre
 - Sub - Suburban neighbourhood
 - Spt - Sport and recreation
 - Tc - Township centre
 - Ti - Township industry
 - Tcv - Township convenience
 - Tr - Township residential
 - Trans - Transition
 - Urb - Urban neighbourhood
 - Util - Utilities

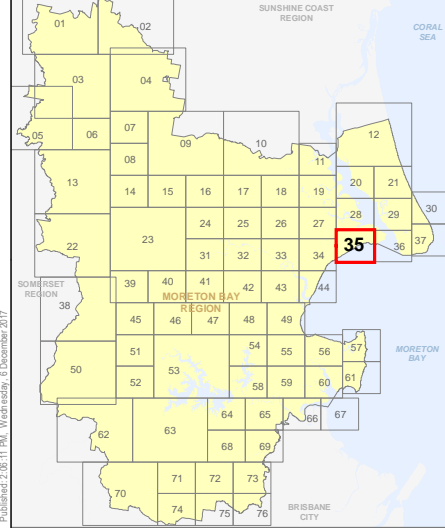
**For State Approval -
Major Amendment 1 - December 2017**



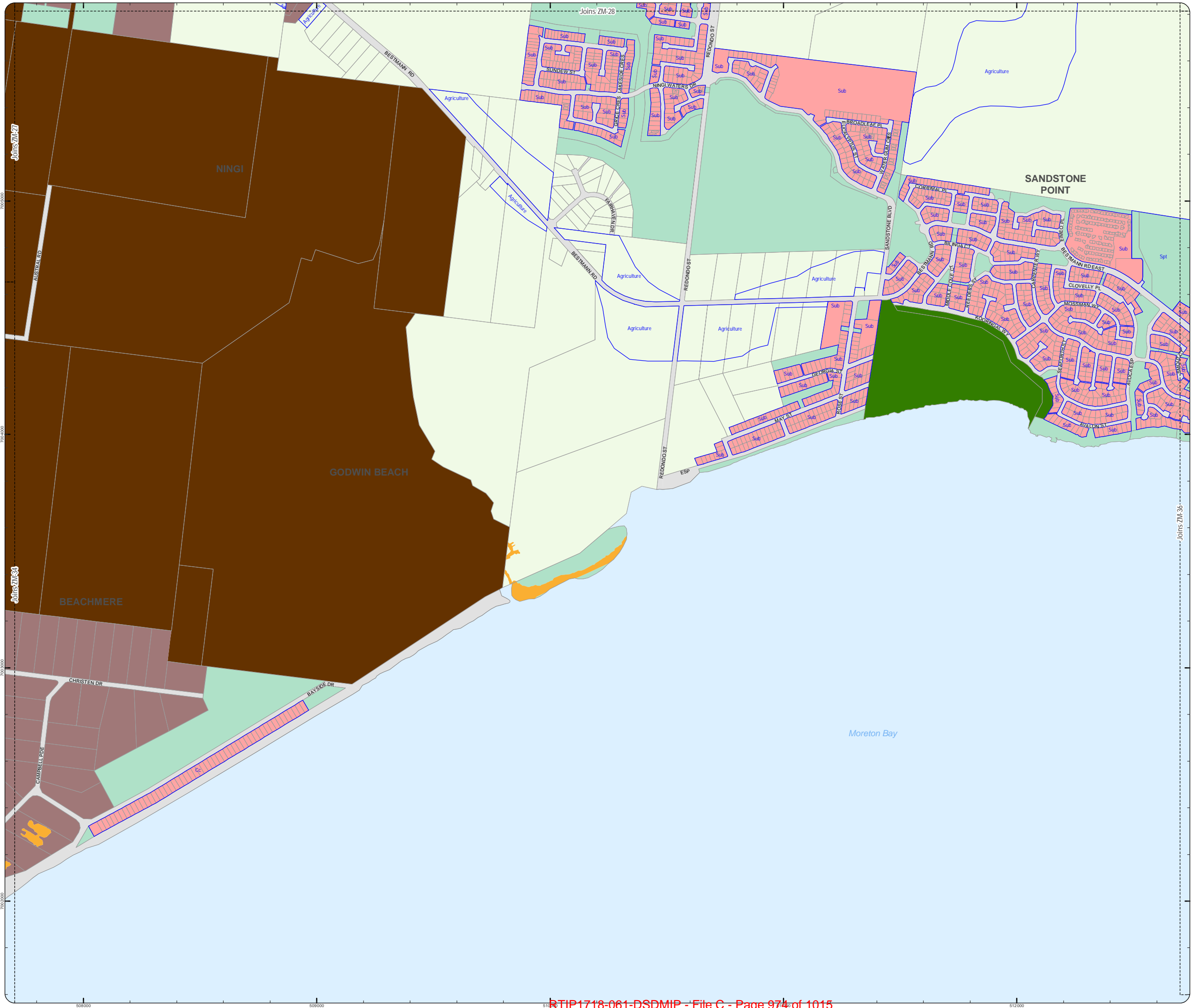
SCALE (A3): 1:15,000
DCDB Version: April 2016
Projection: Map Grid of Australia, Zone 56
Horizontal Datum: Geocentric Datum of Australia 1994

DISCLAIMER: Some of the information shown in this document has been provided to Council from external third parties. Council makes no representation and gives no warranty about the accuracy, reliability, completeness or suitability for any particular purpose of the information. Persons should not rely on the information shown in this document to make any decision with financial or legal implications and should instead rely on their own enquiries. To the full extent that it is able to do so in law, Council disclaims all liability (including liability in negligence) for all costs, losses and damages (including indirect and consequential costs, losses and damages) caused by or arising from anyone using or relying on the information shown in this document for any purpose whatsoever. © Copyright Moreton Bay Regional Council 2017

DCDB (Version Apr 2016) is reproduced with the permission of the State of Queensland



**ZM-35
Zoning Map**



PLANNING SCHEME ZONING MAP

- Zone precincts
 - Property boundaries
- Zones
- General residential
 - Centre
 - Recreation and open space
 - Environmental management and conservation
 - Industry
 - Community facilities
 - Emerging community
 - Extractive industry
 - Limited development
 - Rural
 - Rural residential
 - Township

- Precinct Abbreviations
- CFC - Cedarton Foresters Cooperative and Mt Nebo plant nursery
 - Cc - Coastal communities
 - Dc - District centre
 - Gi - General industry
 - Int - Interim
 - Lc - Local centre
 - Li - Light industry
 - Mar - Marine industry
 - Mib - Mixed industry and business
 - Ng - Next generation neighbourhood
 - Ri - Restricted industry
 - Spc - Specialised centre
 - Spt - Sport and recreation
 - Sub - Suburban neighbourhood
 - Tc - Township centre
 - Ti - Township industry
 - Tcv - Township convenience
 - Tr - Township residential
 - Trans - Transition
 - Urb - Urban neighbourhood
 - Util - Utilities

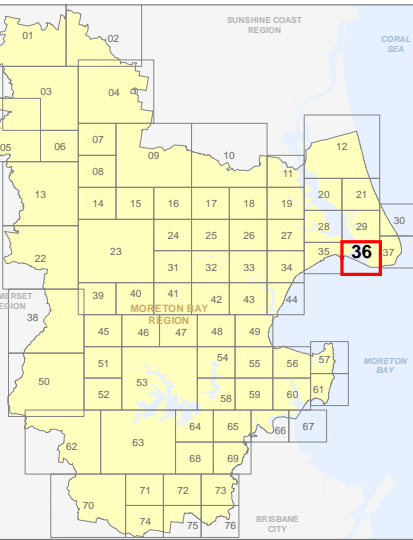
For State Approval - Major Amendment 1 - December 2017



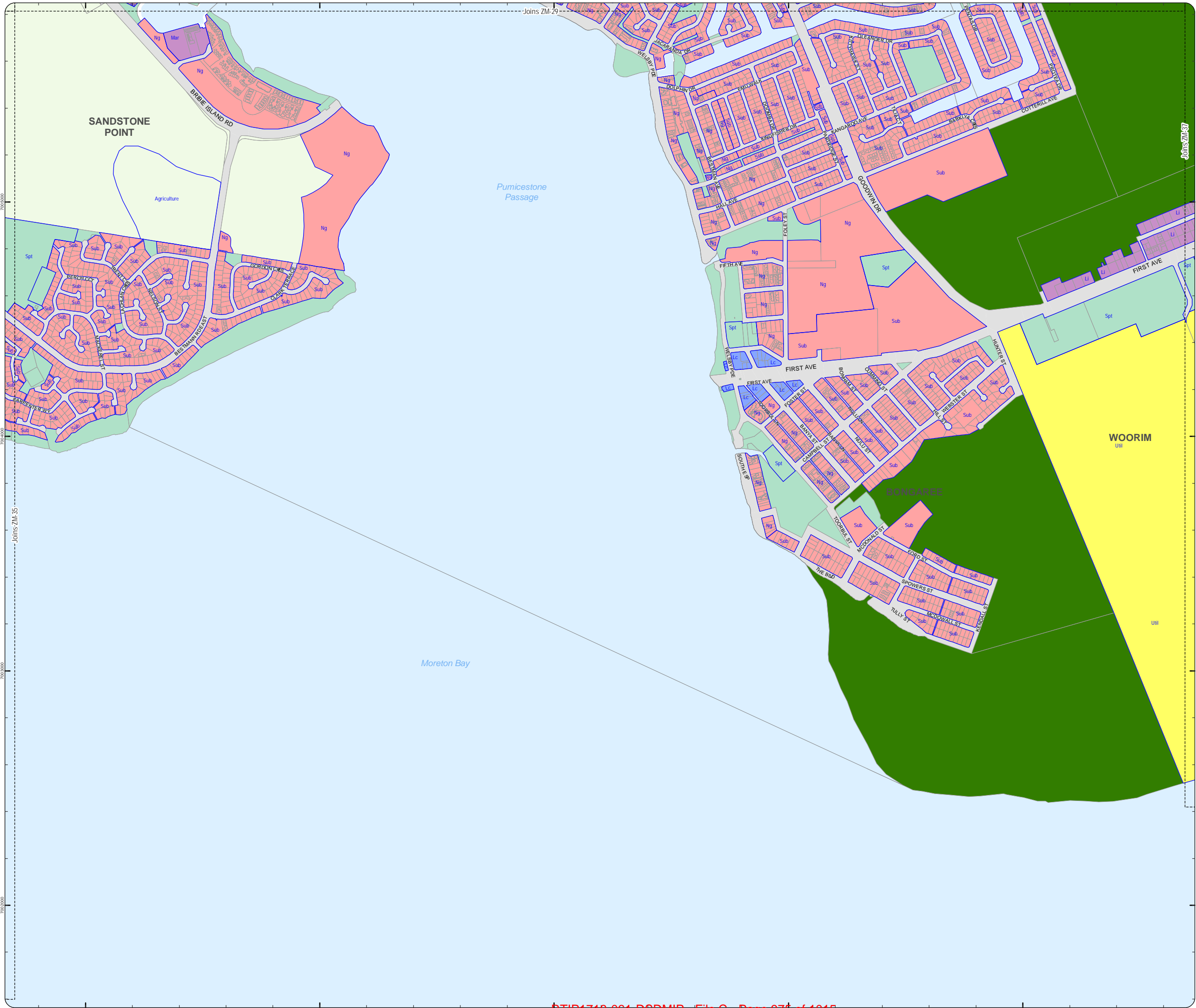
SCALE (A3): 1:15,000
 DCDB Version: April 2016
 Projection: Map Grid of Australia, Zone 56
 Horizontal Datum: Geocentric Datum of Australia 1994

DISCLAIMER: Some of the information shown in this document has been provided to Council from external third parties. Council makes no representation and gives no warranty about the accuracy, reliability, completeness or suitability for any particular purpose of the information. Persons should not rely on the information shown in this document to make any decision with financial or legal implications and should instead rely on their own enquiries. To the full extent that it is able to do so in law, Council disclaims all liability (including liability in negligence) for all costs, losses and damages (including indirect and consequential costs, losses and damages) caused by or arising from anyone using or relying on the information shown in this document for any purpose whatsoever. © Copyright Moreton Bay Regional Council 2017

DCDB (Version Apr 2016) is reproduced with the permission of the State of Queensland



ZM-36 Zoning Map



**PLANNING SCHEME
ZONING MAP**

- Zone precincts
 - Property boundaries
- Zones**
- General residential
 - Centre
 - Recreation and open space
 - Environmental management and conservation
 - Industry
 - Community facilities
 - Emerging community
 - Extractive industry
 - Limited development
 - Rural
 - Rural residential
 - Township

Precinct Abbreviations

- CFC - Cedartown Foresters Cooperative and Mt Nebo plant nursery
- Cc - Coastal communities
- Dc - District centre
- Gi - General industry
- Int - Interim
- Lc - Local centre
- Li - Light industry
- Mar - Marine industry
- Mib - Mixed industry and business
- Ng - Next generation neighbourhood
- Ri - Restricted industry
- Spc - Specialised centre
- Spt - Sport and recreation
- Sub - Suburban neighbourhood
- Tc - Township centre
- Ti - Township industry
- Tcv - Township convenience
- Tr - Township residential
- Trans - Transition
- Urb - Urban neighbourhood
- Util - Utilities

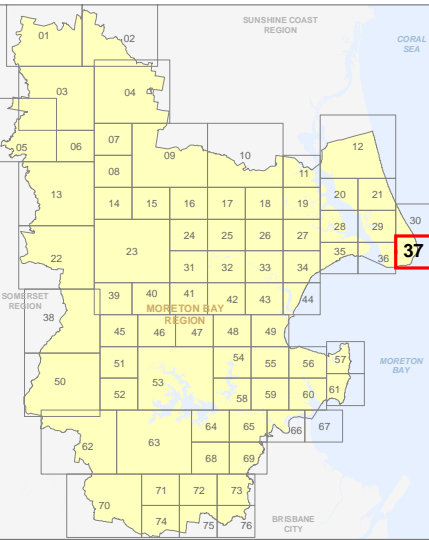
**For State Approval -
Major Amendment 1 - December 2017**



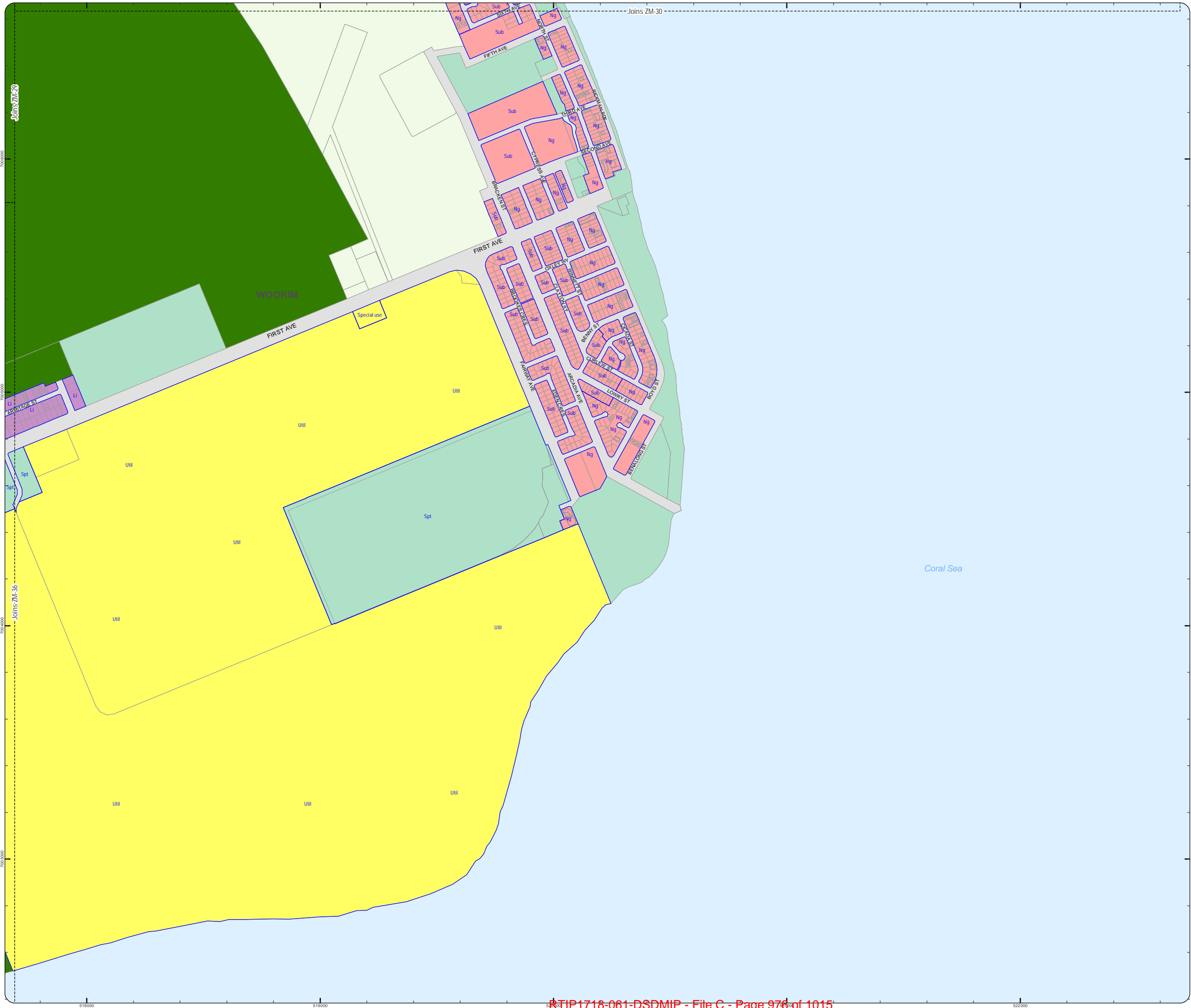
N
SCALE (A3): 1:15,000
DCDB Version: April 2016
Projection: Map Grid of Australia, Zone 56
Horizontal Datum: Geocentric Datum of Australia 1994

DISCLAIMER: Some of the information shown in this document has been provided to Council from external third parties. Council makes no representation and gives no warranty about the accuracy, reliability, completeness or suitability for any particular purpose of the information. Persons should not rely on the information shown in this document to make any decision with financial or legal implications and should instead rely on their own enquiries. To the full extent that it is able to do so in law, Council disclaims all liability (including liability in negligence) for all costs, losses and damages (including indirect and consequential costs, losses and damages) caused by or arising from anyone using or relying on the information shown in this document for any purpose whatsoever. © Copyright Moreton Bay Regional Council 2017

DCDB (Version Apr 2016) is reproduced with the permission of the State of Queensland



**ZM-37
Zoning Map**



**PLANNING SCHEME
ZONING MAP**

- Zone precincts
 - Property boundaries
- Zones
- General residential
 - Centre
 - Recreation and open space
 - Environmental management and conservation
 - Industry
 - Community facilities
 - Emerging community
 - Extractive industry
 - Limited development
 - Rural
 - Rural residential
 - Township

- Precinct Abbreviations
- CFC - Cedartown Foresters Cooperative and Mt Nebo plant nursery
 - Cc - Coastal communities
 - Dc - District centre
 - Gi - General industry
 - Int - Interim
 - Lc - Local centre
 - Li - Light industry
 - Mar - Marine industry and business
 - Mib - Mixed industry and business
 - Ng - Next generation neighbourhood
 - Ri - Restricted industry
 - Spc - Specialised centre
 - Spt - Sport and recreation
 - Sub - Suburban neighbourhood
 - Tc - Township centre
 - Ti - Township industry
 - Tcv - Township convenience
 - Tr - Township residential
 - Trans - Transition
 - Urb - Urban neighbourhood
 - Util - Utilities

**For State Approval -
Major Amendment 1 - December 2017**

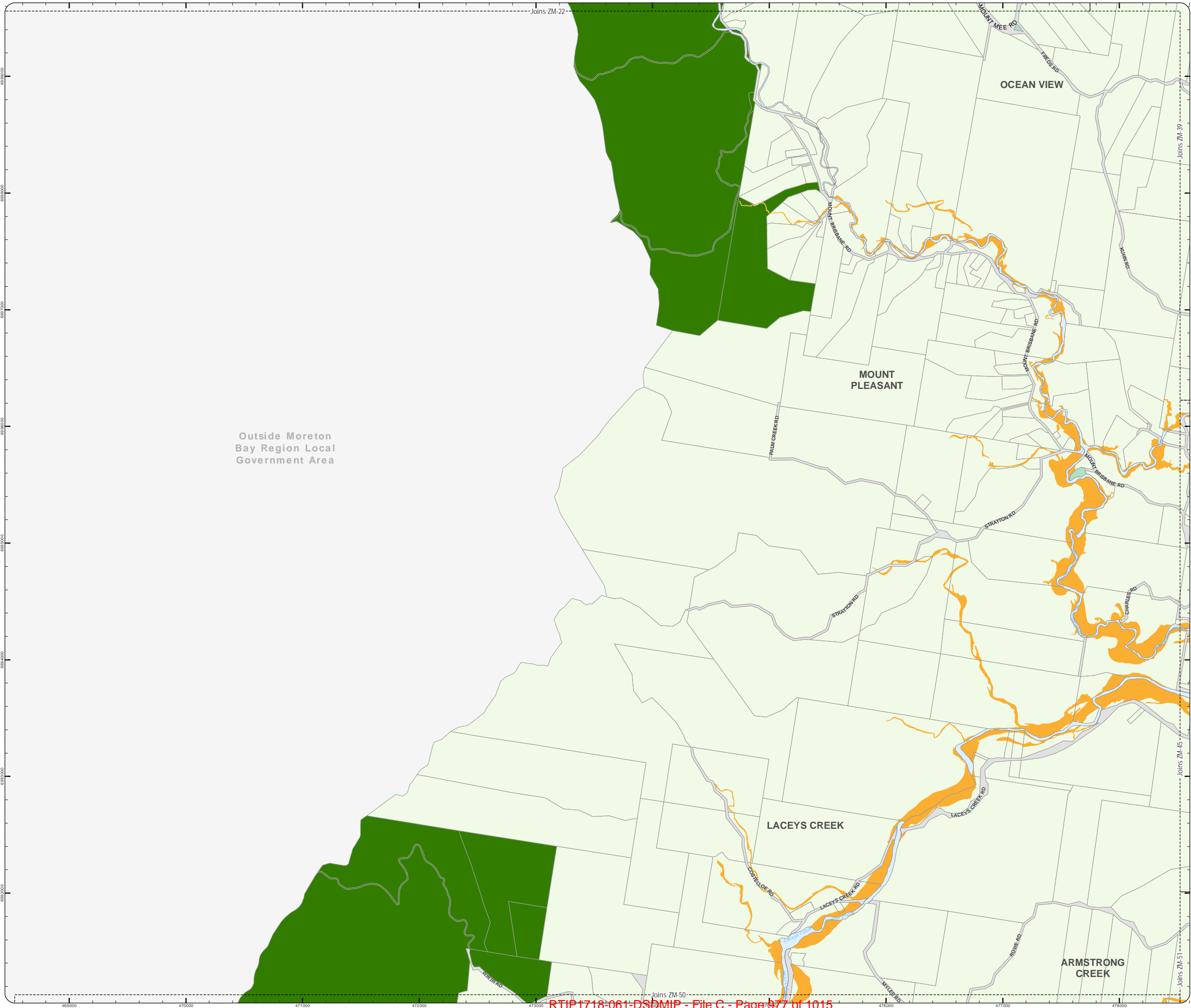
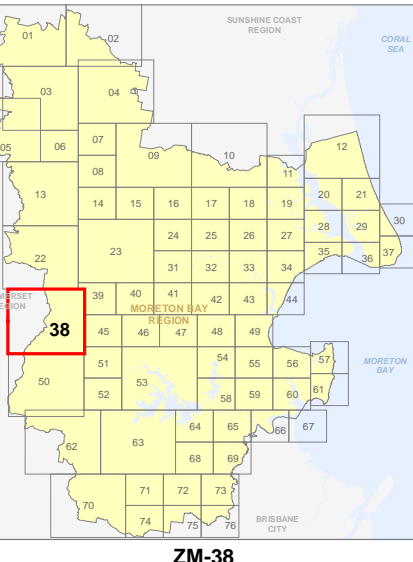
0 400 800 1,200 Metres

SCALE (A3): 1:30,000

DCDB Version: April 2016
Projection: Map Grid of Australia, Zone 56
Horizontal Datum: Geocentric Datum of Australia 1994

DISCLAIMER: Some of the information shown in this document has been provided to Council from external third parties. Council makes no representation and gives no warranty about the accuracy, reliability, completeness or suitability for any particular purpose of the information. Persons should not rely on the information shown in this document to make any decision with financial or legal implications and should instead rely on their own enquiries. To the full extent that it is able to do so in law, Council disclaims all liability (including liability in negligence) for all costs, losses and damages (including indirect and consequential costs, losses and damages) caused by or arising from anyone using or relying on the information shown in this document for any purpose whatsoever. © Copyright Moreton Bay Regional Council 2017

DCDB (Version Apr 2016) is reproduced with the permission of the State of Queensland



**PLANNING SCHEME
ZONING MAP**

- Zone precincts
 - Property boundaries
- Zones**
- General residential
 - Centre
 - Recreation and open space
 - Environmental management and conservation
 - Industry
 - Community facilities
 - Emerging community
 - Extractive industry
 - Limited development
 - Rural
 - Rural residential
 - Township

Precinct Abbreviations

- CFC - Cedarton Foresters Cooperative and Mt Nebo plant nursery
- Cc - Coastal communities
- Dc - District centre
- Gi - General industry
- Int - Interim
- Lc - Local centre
- Li - Light industry
- Mar - Marine industry
- Mib - Mixed industry and business
- Ng - Next generation neighbourhood
- Ri - Restricted industry
- Spc - Specialised centre
- Spt - Sport and recreation
- Sub - Suburban neighbourhood
- Tc - Township centre
- Ti - Township industry
- Tcv - Township convenience
- Tr - Township residential
- Trans - Transition
- Urb - Urban neighbourhood
- Util - Utilities

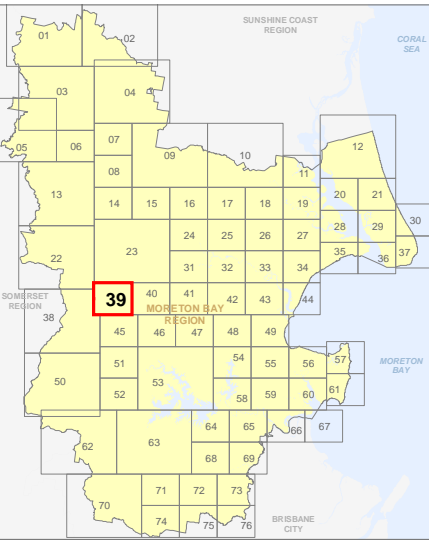
**For State Approval -
Major Amendment 1 - December 2017**



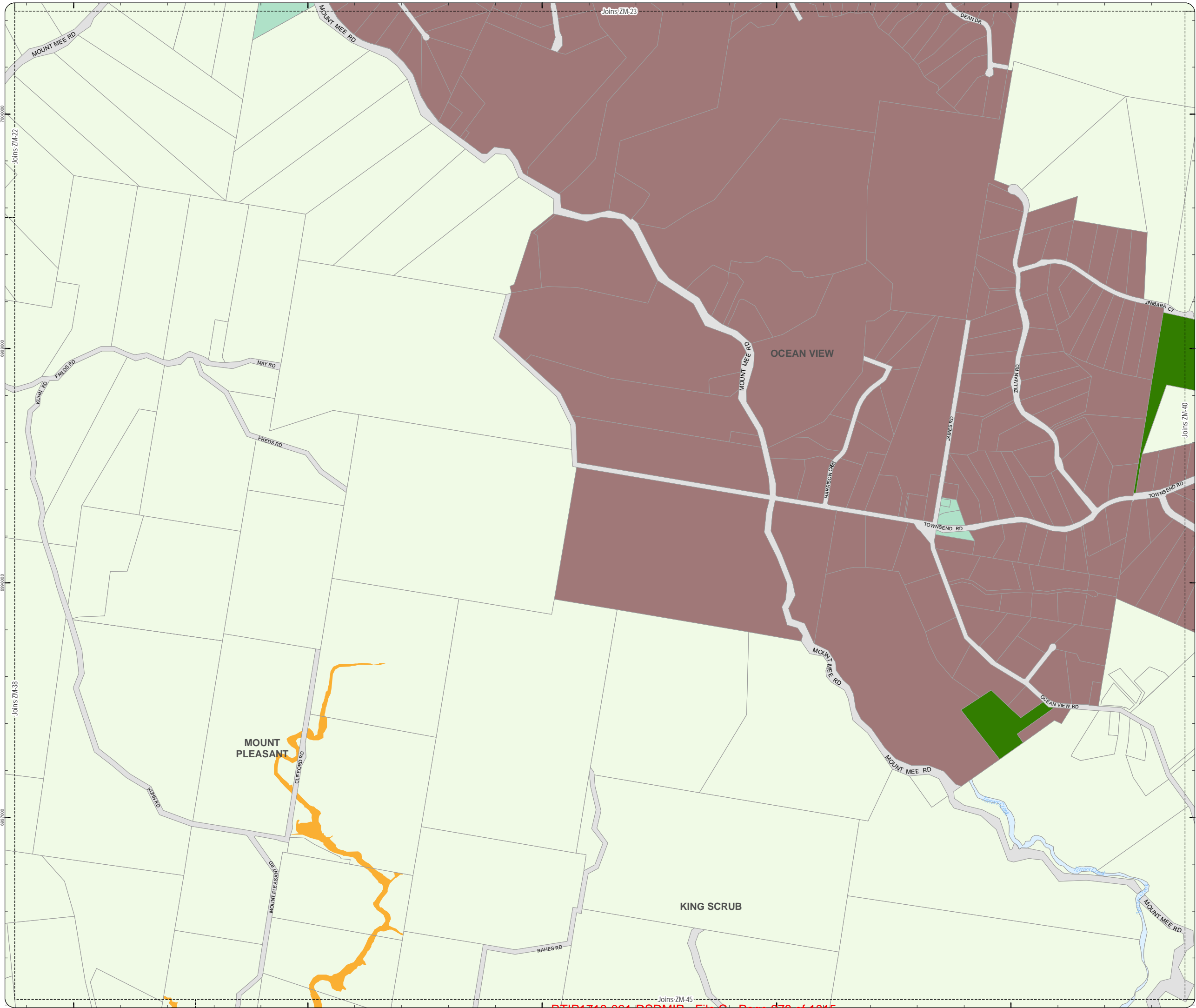
SCALE (A3): 1:15,000
 DCDB Version: April 2016
 Projection: Map Grid of Australia, Zone 56
 Horizontal Datum: Geocentric Datum of Australia 1994

DISCLAIMER: Some of the information shown in this document has been provided to Council from external third parties. Council makes no representation and gives no warranty about the accuracy, reliability, completeness or suitability for any particular purpose of the information. Persons should not rely on the information shown in this document to make any decision with financial or legal implications and should instead rely on their own enquiries. To the full extent that it is able to do so in law, Council disclaims all liability (including liability in negligence) for all costs, losses and damages (including indirect and consequential costs, losses and damages) caused by or arising from anyone using or relying on the information shown in this document for any purpose whatsoever. © Copyright Moreton Bay Regional Council 2017

DCDB (Version Apr 2016) is reproduced with the permission of the State of Queensland



**ZM-39
Zoning Map**



PLANNING SCHEME ZONING MAP

- Local plan boundary
- Local plan precincts
- Zone precincts
- Property boundaries

- Zones**
- General residential
 - Centre
 - Recreation and open space
 - Environmental management and conservation
 - Industry
 - Community facilities
 - Emerging community
 - Extractive industry
 - Limited development
 - Rural
 - Rural residential
 - Township

Precinct Abbreviations

- CFC - Cedarton Foresters Cooperative and Mt Nebo plant nursery
- Cc - Coastal communities
- Dc - District centre
- Gi - General industry
- Int - Interim
- Lc - Local centre
- Li - Light industry
- Mar - Marine industry
- Mib - Mixed industry and business
- Ng - Next generation neighbourhood
- Ri - Restricted industry
- Spc - Specialised centre
- Spt - Sport and recreation
- Sub - Suburban neighbourhood
- Tc - Township centre
- Ti - Township industry
- Tcv - Township convenience
- Tr - Township residential
- Trans - Transition
- Urb - Urban neighbourhood
- Util - Utilities

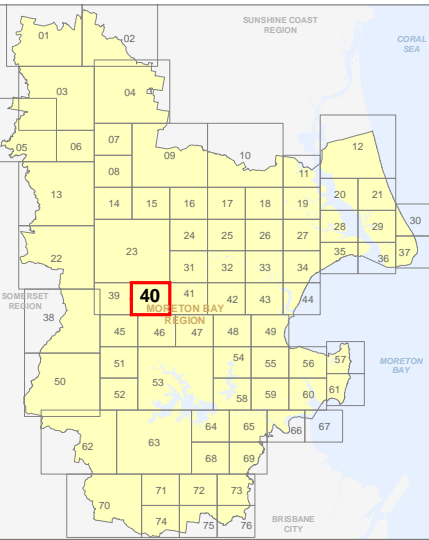
For State Approval - Major Amendment 1 - December 2017



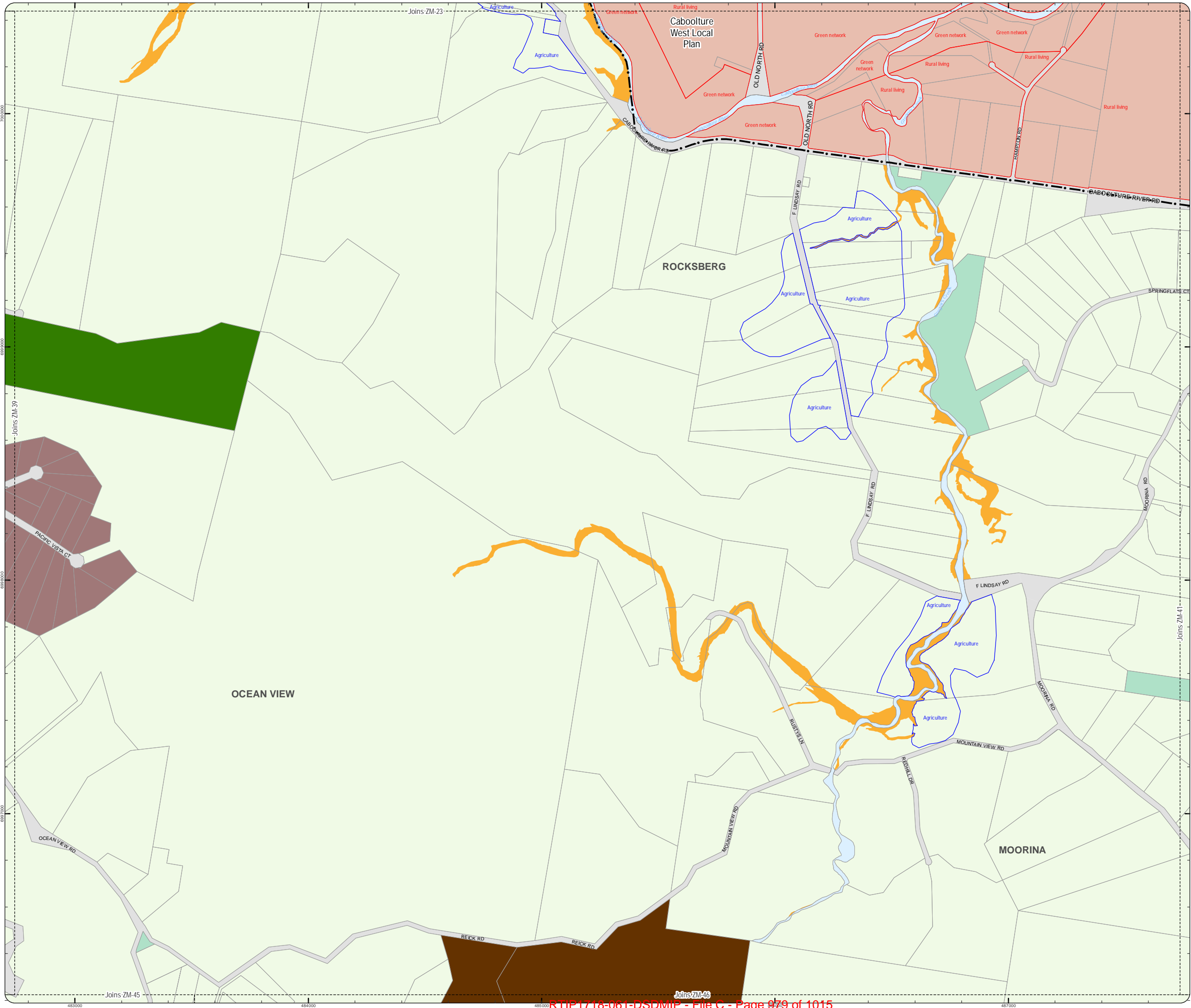
SCALE (A3): 1:15,000
 DCDB Version: April 2016
 Projection: Map Grid of Australia, Zone 56
 Horizontal Datum: Geocentric Datum of Australia 1994

DISCLAIMER: Some of the information shown in this document has been provided to Council from external third parties. Council makes no representation and gives no warranty about the accuracy, reliability, completeness or suitability for any particular purpose of the information. Persons should not rely on the information shown in this document to make any decision with financial or legal implications and should instead rely on their own enquiries. To the full extent that it is able to do so in law, Council disclaims all liability (including liability in negligence) for all costs, losses and damages (including indirect and consequential costs, losses and damages) caused by or arising from anyone using or relying on the information shown in this document for any purpose whatsoever. © Copyright Moreton Bay Regional Council 2017

DCDB (Version Apr 2016) is reproduced with the permission of the State of Queensland



ZM-40 Zoning Map



**PLANNING SCHEME
ZONING MAP**

- Local plan boundary
- Local plan precincts
- Zone precincts
- Property boundaries

- Zones**
- General residential
 - Centre
 - Recreation and open space
 - Environmental management and conservation
 - Industry
 - Community facilities
 - Emerging community
 - Extractive industry
 - Limited development
 - Rural
 - Rural residential
 - Township

- Precinct Abbreviations**
- CFC - Cedarton Foresters Cooperative and Mt Nebo plant nursery
 - Cc - Coastal communities
 - Dc - District centre
 - Gi - General industry
 - Int - Interim
 - Lc - Local centre
 - Li - Light industry
 - Mar - Marine industry
 - Mib - Mixed industry and business
 - Ng - Next generation neighbourhood
 - Ri - Restricted industry
 - Spc - Specialised centre
 - Spt - Sport and recreation
 - Sub - Suburban neighbourhood
 - Tc - Township centre
 - Ti - Township industry
 - Tcv - Township convenience
 - Tr - Township residential
 - Trans - Transition
 - Urb - Urban neighbourhood
 - Util - Utilities

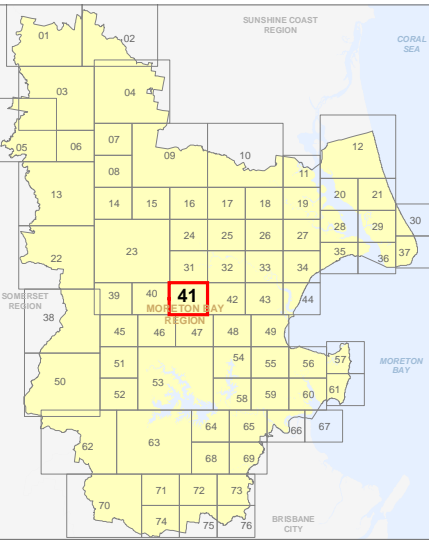
**For State Approval -
Major Amendment 1 - December 2017**



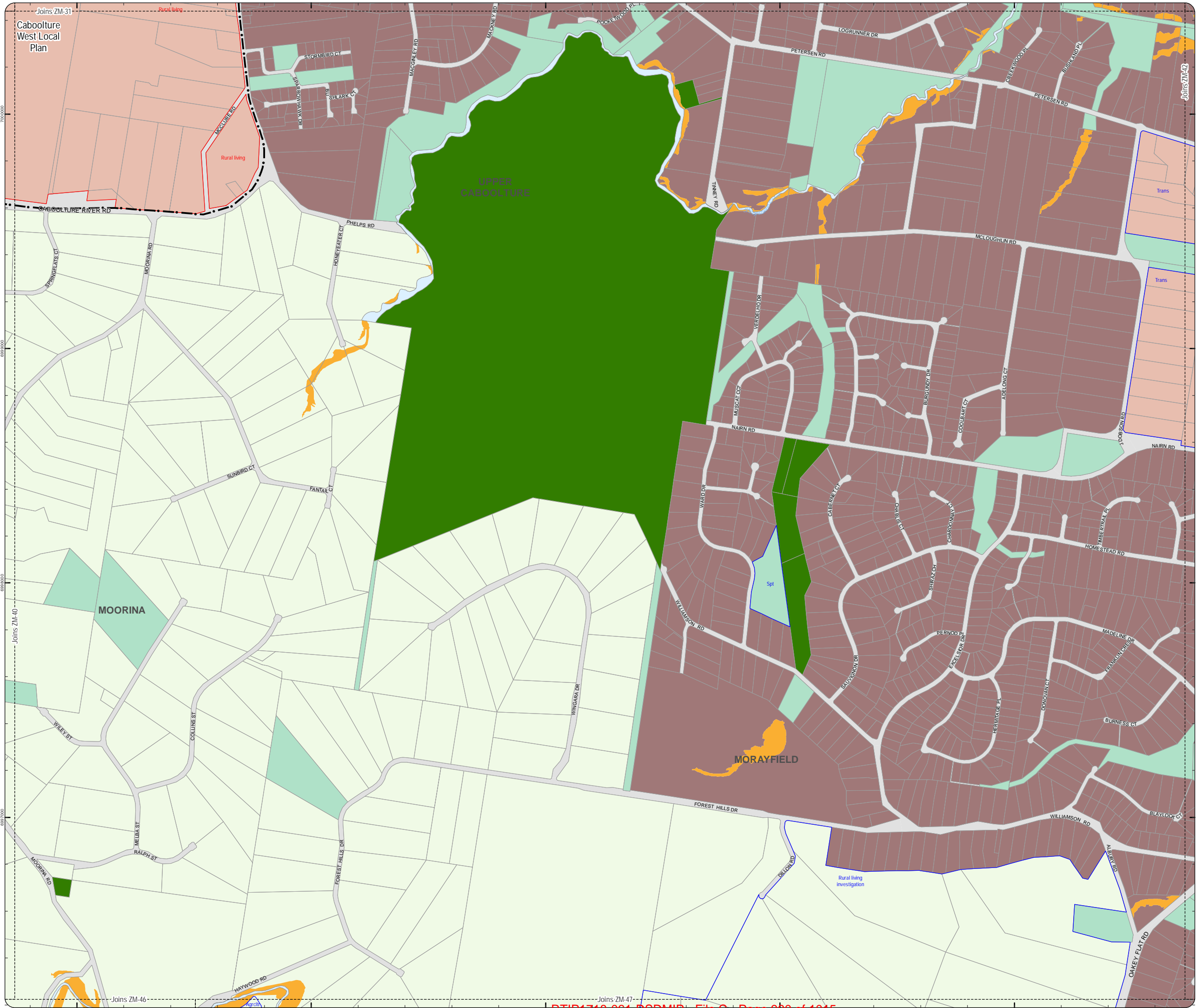
SCALE (A3): 1:15,000
 DCDB Version: April 2016
 Projection: Map Grid of Australia, Zone 56
 Horizontal Datum: Geocentric Datum of Australia 1994

DISCLAIMER: Some of the information shown in this document has been provided to Council from external third parties. Council makes no representation and gives no warranty about the accuracy, reliability, completeness or suitability for any particular purpose of the information. Persons should not rely on the information shown in this document to make any decision with financial or legal implications and should instead rely on their own enquiries. To the full extent that it is able to do so in law, Council disclaims all liability (including liability in negligence) for all costs, losses and damages (including indirect and consequential costs, losses and damages) caused by or arising from anyone using or relying on the information shown in this document for any purpose whatsoever. © Copyright Moreton Bay Regional Council 2017

DCDB (Version Apr 2016) is reproduced with the permission of the State of Queensland



**ZM-41
Zoning Map**



**PLANNING SCHEME
ZONING MAP**

- Zone precincts
 - Property boundaries
- Zones
- General residential
 - Centre
 - Recreation and open space
 - Environmental management and conservation
 - Industry
 - Community facilities
 - Emerging community
 - Extractive industry
 - Limited development
 - Rural
 - Rural residential
 - Township

- Precinct Abbreviations**
- CFC - Cedarton Foresters Cooperative and Mt Nebo plant nursery
 - Cc - Coastal communities
 - Dc - District centre
 - Gi - General industry
 - Int - Interim
 - Lc - Local centre
 - Li - Light industry
 - Mar - Marine industry
 - Mib - Mixed industry and business
 - Ng - Next generation neighbourhood
 - Ri - Restricted industry
 - Spc - Specialised centre
 - Spt - Sport and recreation
 - Sub - Suburban neighbourhood
 - Tc - Township centre
 - Ti - Township industry
 - Tcv - Township convenience
 - Tr - Township residential
 - Urb - Urban neighbourhood
 - Util - Utilities

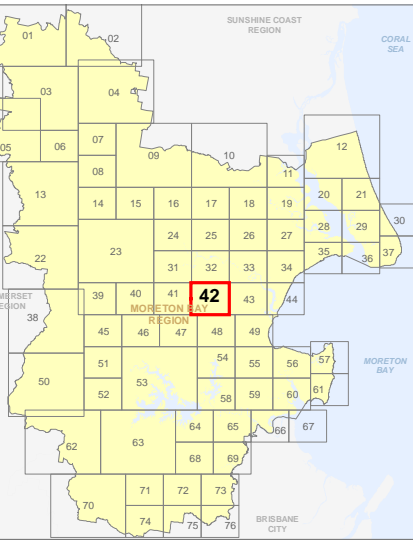
**For State Approval -
Major Amendment 1 - December 2017**



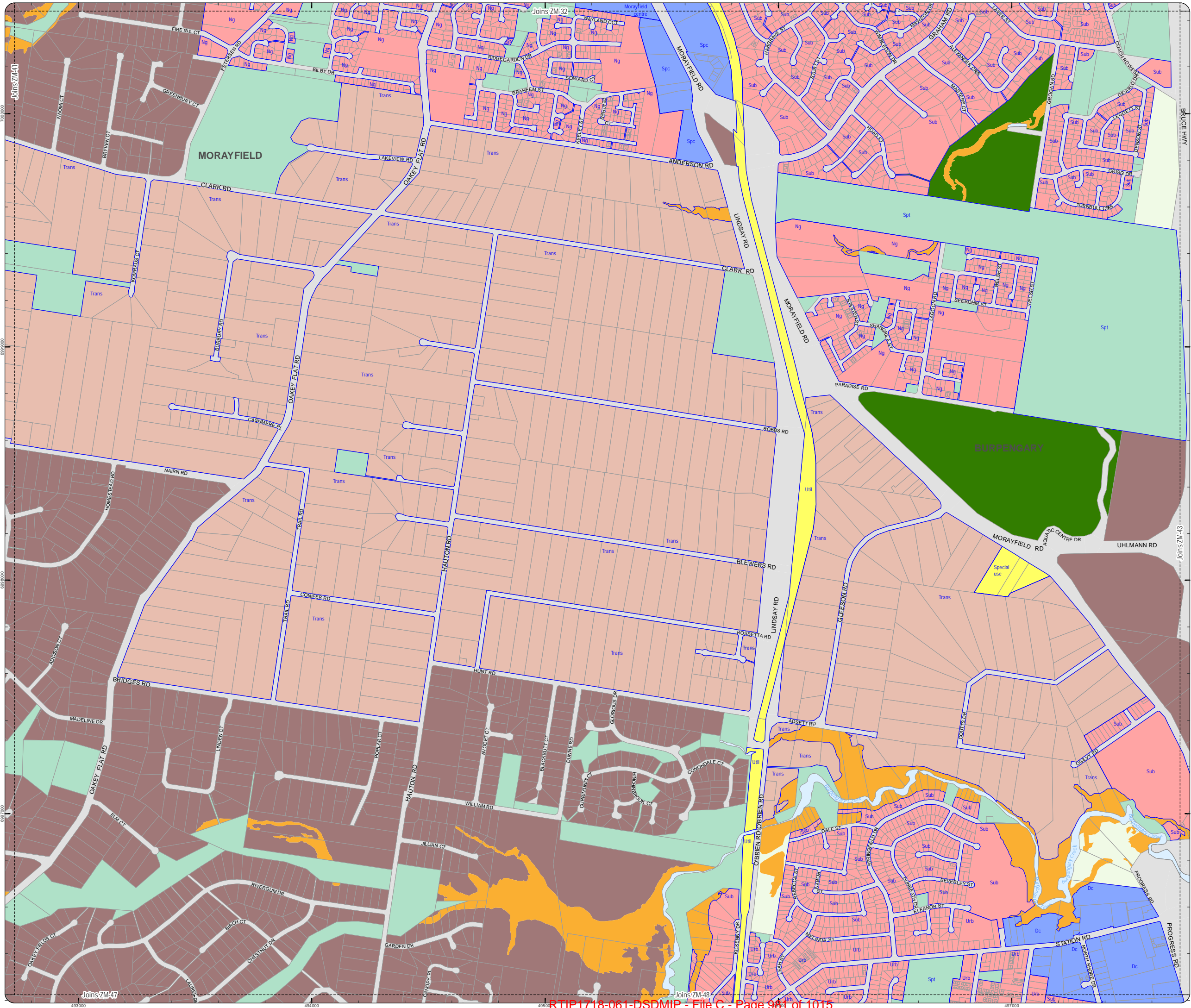
SCALE (A3): 1:15,000
 DCDB Version: April 2016
 Projection: Map Grid of Australia, Zone 56
 Horizontal Datum: Geocentric Datum of Australia 1994

DISCLAIMER: Some of the information shown in this document has been provided to Council from external third parties. Council makes no representation and gives no warranty about the accuracy, reliability, completeness or suitability for any particular purpose of the information. Persons should not rely on the information shown in this document to make any decision with financial or legal implications and should instead rely on their own enquiries. To the full extent that it is able to do so in law, Council disclaims all liability (including liability in negligence) for all costs, losses and damages (including indirect and consequential costs, losses and damages) caused by or arising from anyone using or relying on the information shown in this document for any purpose whatsoever. © Copyright Moreton Bay Regional Council 2017

DCDB (Version Apr 2016) is reproduced with the permission of the State of Queensland



**ZM-42
Zoning Map**



**PLANNING SCHEME
ZONING MAP**

- Zone precincts
 - Property boundaries
- Zones
- General residential
 - Centre
 - Recreation and open space
 - Environmental management and conservation
 - Industry
 - Community facilities
 - Emerging community
 - Extractive industry
 - Limited development
 - Rural
 - Rural residential
 - Township

- Precinct Abbreviations**
- CFC - Cedarton Foresters Cooperative and Mt Nebo plant nursery
 - Cc - Coastal communities
 - Dc - District centre
 - Gi - General industry
 - Int - Interim
 - Lc - Local centre
 - Li - Light industry
 - Mar - Marine industry
 - Mib - Mixed industry and business
 - Ng - Next generation neighbourhood
 - Ri - Restricted industry
 - Spc - Specialised centre
 - Spt - Sport and recreation
 - Sub - Suburban neighbourhood
 - Tc - Township centre
 - Ti - Township industry
 - Tcv - Township convenience
 - Tr - Township residential
 - Urb - Urban neighbourhood
 - Util - Utilities

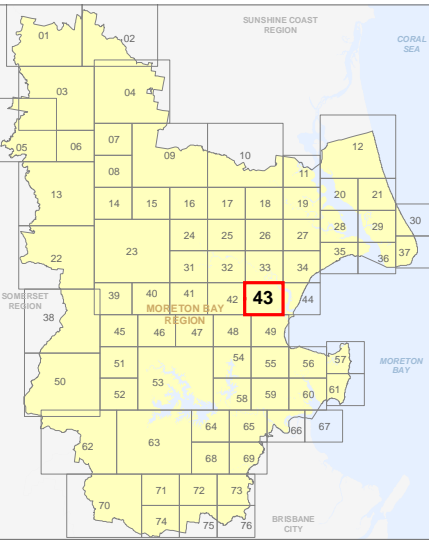
**For State Approval -
Major Amendment 1 - December 2017**



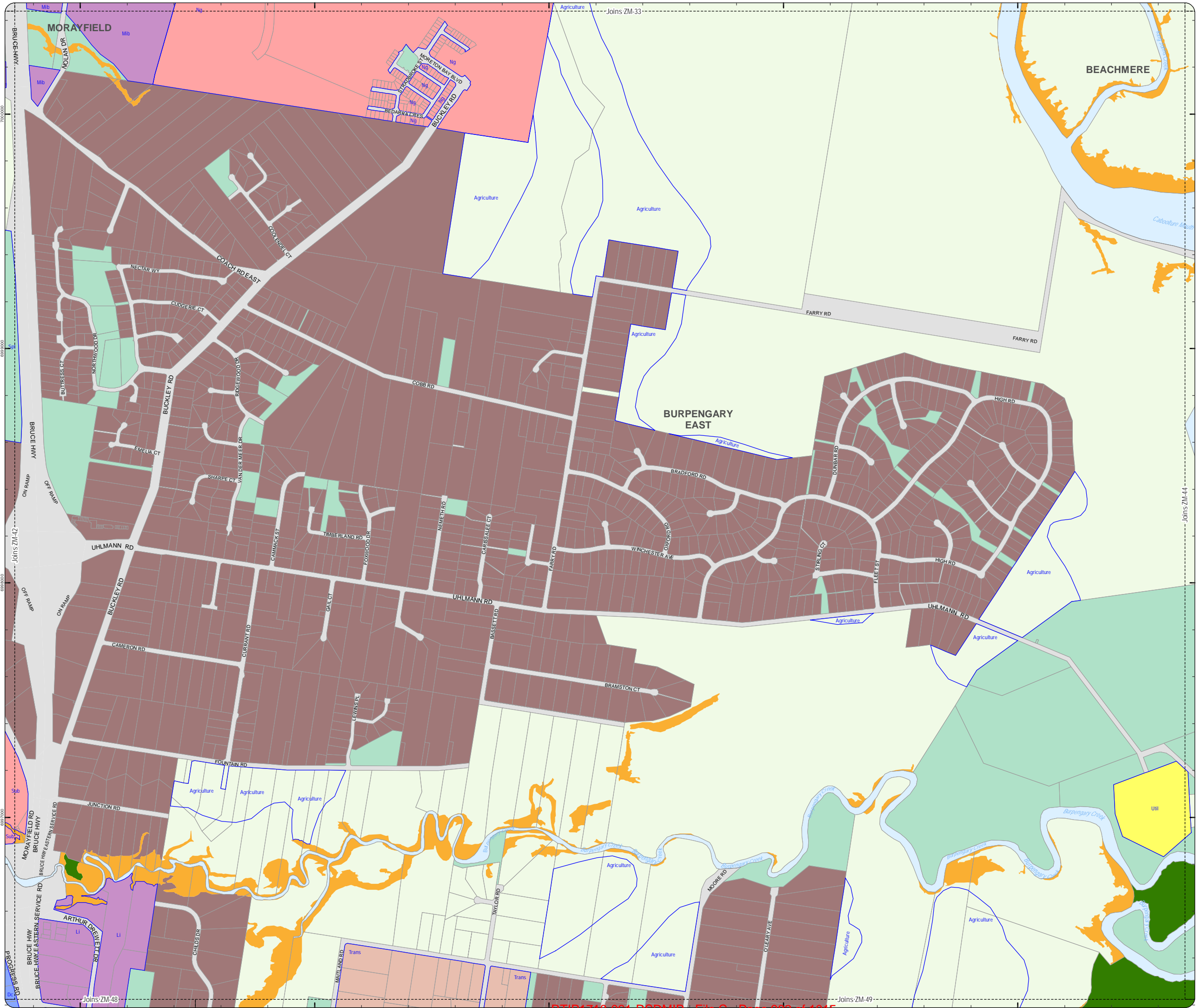
SCALE (A3): 1:15,000
 DCDB Version: April 2016
 Projection: Map Grid of Australia, Zone 56
 Horizontal Datum: Geocentric Datum of Australia 1994

DISCLAIMER: Some of the information shown in this document has been provided to Council from external third parties. Council makes no representation and gives no warranty about the accuracy, reliability, completeness or suitability for any particular purpose of the information. Persons should not rely on the information shown in this document to make any decision with financial or legal implications and should instead rely on their own enquiries. To the full extent that it is able to do so in law, Council disclaims all liability (including liability in negligence) for all costs, losses and damages (including indirect and consequential costs, losses and damages) caused by or arising from anyone using or relying on the information shown in this document for any purpose whatsoever. © Copyright Moreton Bay Regional Council 2017

DCDB (Version Apr 2016) is reproduced with the permission of the State of Queensland



**ZM-43
Zoning Map**



**PLANNING SCHEME
ZONING MAP**

- Zone precincts
 - Property boundaries
- Zones
- General residential
 - Centre
 - Recreation and open space
 - Environmental management and conservation
 - Industry
 - Community facilities
 - Emerging community
 - Extractive industry
 - Limited development
 - Rural
 - Rural residential
 - Township

Precinct Abbreviations

- CFC - Cedarton Foresters Cooperative and Mt Nebo plant nursery
- Cc - Coastal communities
- Dc - District centre
- Gi - General industry
- Int - Interim
- Lc - Local centre
- Li - Light industry
- Mar - Marine industry
- Mib - Mixed industry and business
- Ng - Next generation neighbourhood
- Ri - Restricted industry
- Spc - Specialised centre
- Sub - Suburban neighbourhood
- Tc - Township centre
- Ti - Township industry
- Tcv - Township convenience
- Tr - Township residential
- Trans - Transition
- Urb - Urban neighbourhood
- Util - Utilities

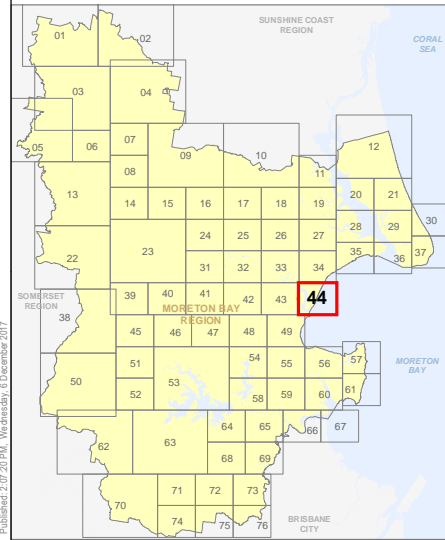
**For State Approval -
Major Amendment 1 - December 2017**



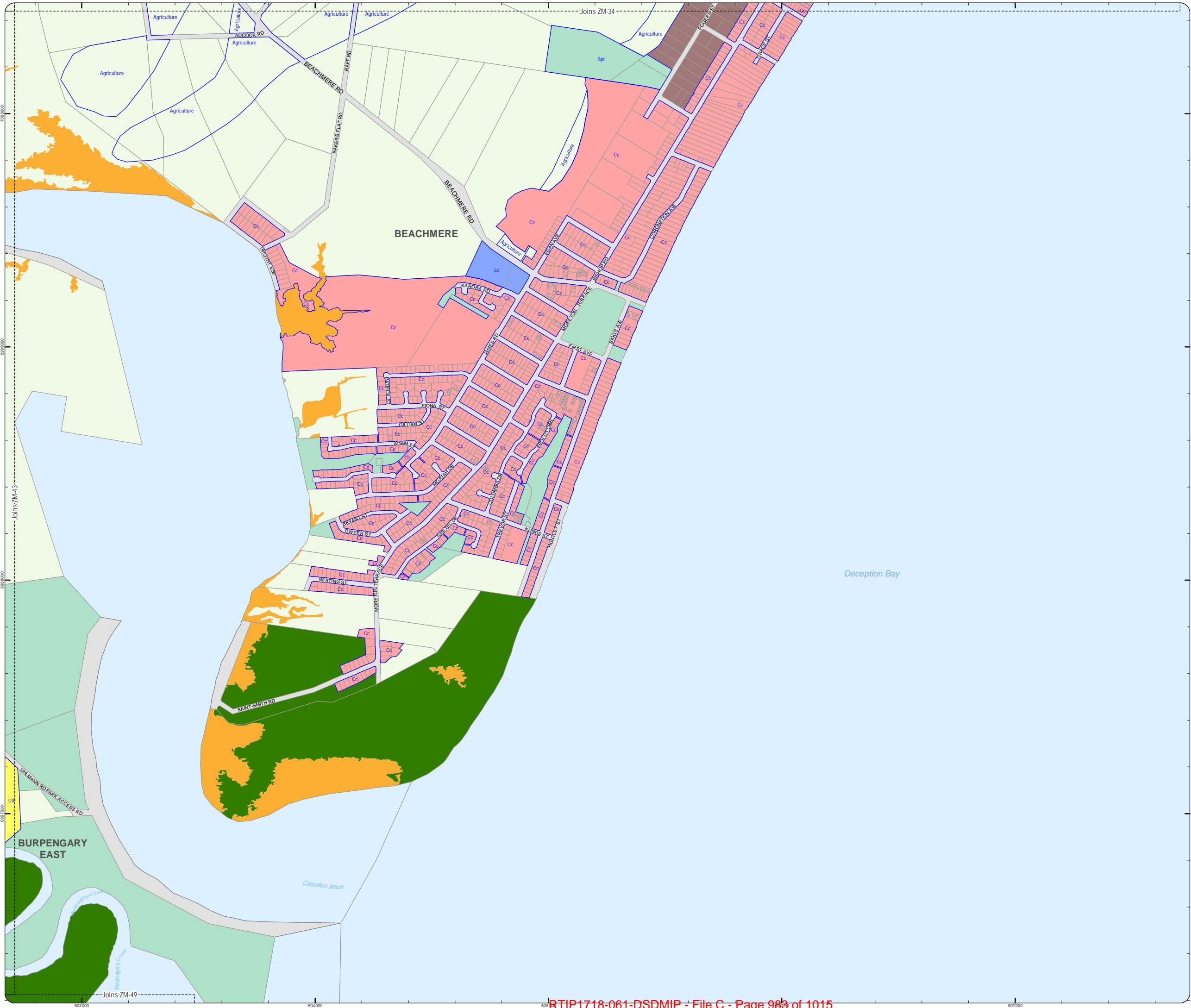
SCALE (A3): 1:15,000
 DCDB Version: April 2016
 Projection: Map Grid of Australia, Zone 56
 Horizontal Datum: Geocentric Datum of Australia 1994

DISCLAIMER: Some of the information shown in this document has been provided to Council from external third parties. Council makes no representation and gives no warranty about the accuracy, reliability, completeness or suitability for any particular purpose of the information. Persons should not rely on the information shown in this document to make any decision with financial or legal implications and should instead rely on their own enquiries. To the full extent that it is able to do so in law, Council disclaims all liability (including liability in negligence) for all costs, losses and damages (including indirect and consequential costs, losses and damages) caused by or arising from anyone using or relying on the information shown in this document for any purpose whatsoever. © Copyright Moreton Bay Regional Council 2017

DCDB (Version Apr 2016) is reproduced with the permission of the State of Queensland



**ZM-44
Zoning Map**



**PLANNING SCHEME
ZONING MAP**

- Zone precincts
 - Property boundaries
- Zones
- General residential
 - Centre
 - Recreation and open space
 - Environmental management and conservation
 - Industry
 - Community facilities
 - Emerging community
 - Extractive industry
 - Limited development
 - Rural
 - Rural residential
 - Township

Precinct Abbreviations

- CFC - Cedarton Foresters Cooperative and Mt Nebo plant nursery
- Cc - Coastal communities
- Dc - District centre
- Gi - General industry
- Int - Interim
- Lc - Local centre
- Li - Light industry
- Mar - Marine industry
- Mib - Mixed industry and business
- Ng - Next generation neighbourhood
- Ri - Restricted industry
- Spc - Specialised centre
- Spt - Sport and recreation
- Sub - Suburban neighbourhood
- Tc - Township centre
- Ti - Township industry
- Tcv - Township convenience
- Tr - Township residential
- Trans - Transition
- Urb - Urban neighbourhood
- Util - Utilities

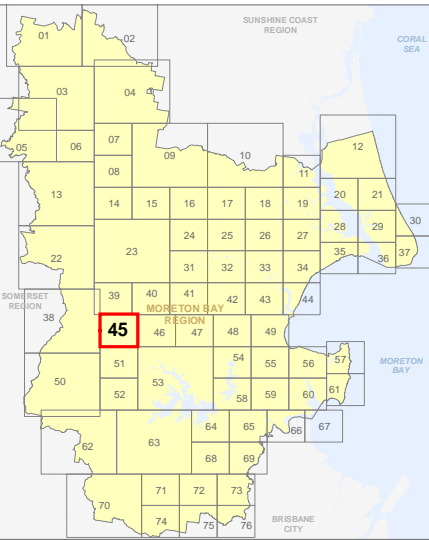
**For State Approval -
Major Amendment 1 - December 2017**



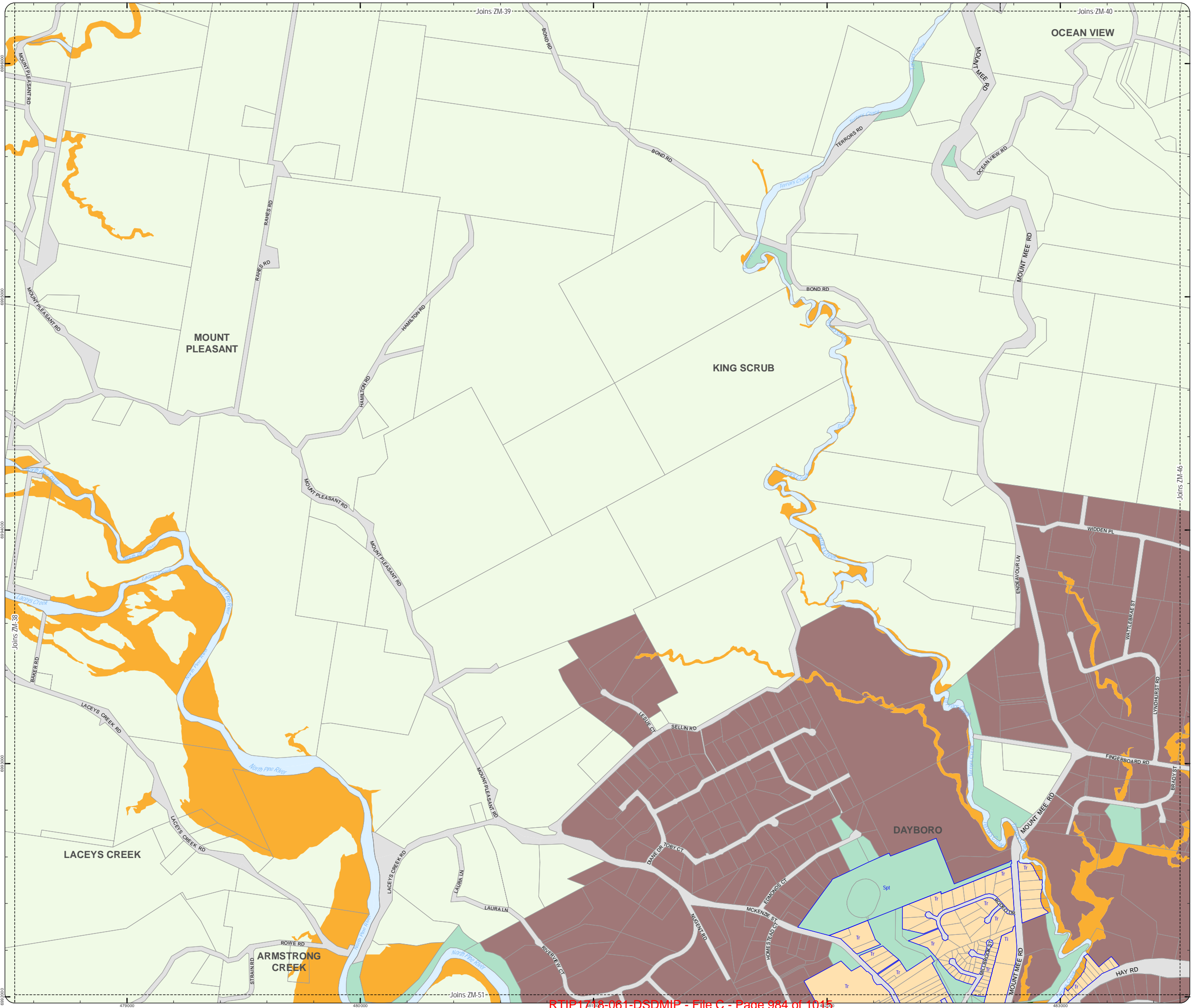
N
SCALE (A3): 1:15,000
DCDB Version: April 2016
Projection: Map Grid of Australia, Zone 56
Horizontal Datum: Geocentric Datum of Australia 1994

DISCLAIMER: Some of the information shown in this document has been provided to Council from external third parties. Council makes no representation and gives no warranty about the accuracy, reliability, completeness or suitability for any particular purpose of the information. Persons should not rely on the information shown in this document to make any decision with financial or legal implications and should instead rely on their own enquiries. To the full extent that it is able to do so in law, Council disclaims all liability (including liability in negligence) for all costs, losses and damages (including indirect and consequential costs, losses and damages) caused by or arising from anyone using or relying on the information shown in this document for any purpose whatsoever. © Copyright Moreton Bay Regional Council 2017

DCDB (Version Apr 2016) is reproduced with the permission of the State of Queensland



**ZM-45
Zoning Map**



**PLANNING SCHEME
ZONING MAP**

- Zone precincts
 - Property boundaries
- Zones
- General residential
 - Centre
 - Recreation and open space
 - Environmental management and conservation
 - Industry
 - Community facilities
 - Emerging community
 - Extractive industry
 - Limited development
 - Rural
 - Rural residential
 - Township

Precinct Abbreviations

- CFC - Cedarton Foresters Cooperative and Mt Nebo plant nursery
- Cc - Coastal communities
- Dc - District centre
- Gi - General industry
- Int - Interim
- Lc - Local centre
- Li - Light industry
- Mar - Marine industry
- Mib - Mixed industry and business
- Ng - Next generation neighbourhood
- Ri - Restricted industry
- Spc - Specialised centre
- Spt - Sport and recreation
- Sub - Suburban neighbourhood
- Tc - Township centre
- Ti - Township industry
- Tcv - Township convenience
- Tr - Township residential
- Trans - Transition
- Urb - Urban neighbourhood
- Util - Utilities

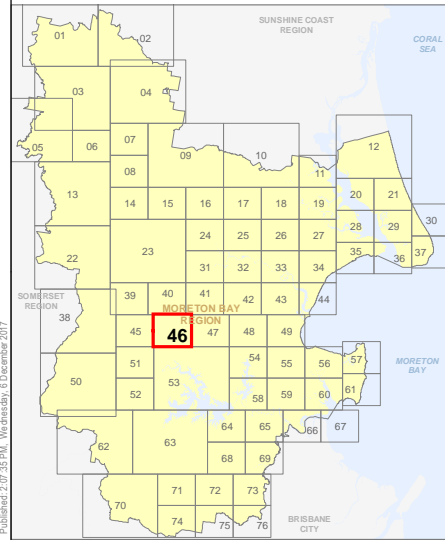
**For State Approval -
Major Amendment 1 - December 2017**



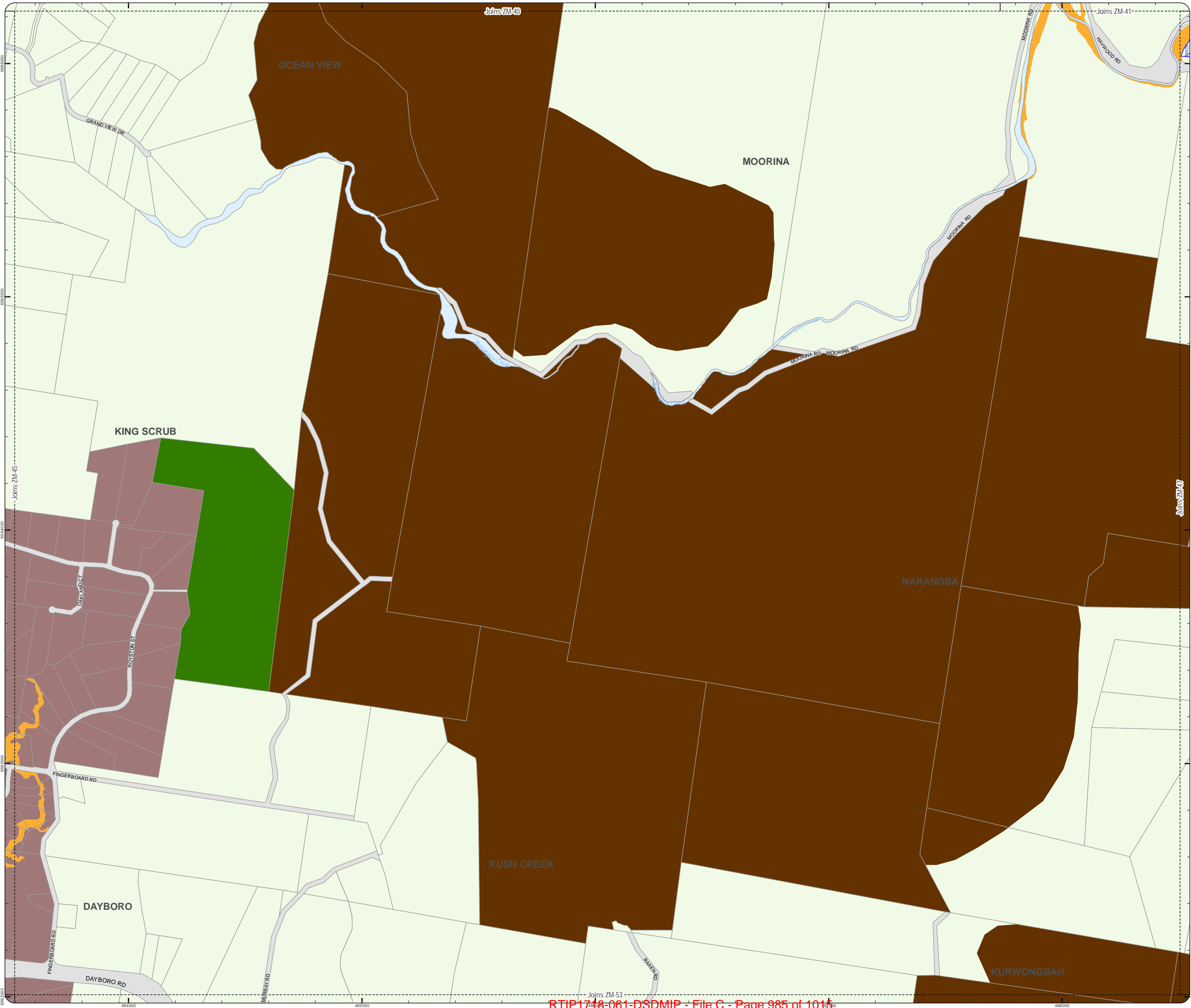
SCALE (A3): 1:15,000
 DCDB Version: April 2016
 Projection: Map Grid of Australia, Zone 56
 Horizontal Datum: Geocentric Datum of Australia 1994

DISCLAIMER: Some of the information shown in this document has been provided to Council from external third parties. Council makes no representation and gives no warranty about the accuracy, reliability, completeness or suitability for any particular purpose of the information. Persons should not rely on the information shown in this document to make any decision with financial or legal implications and should instead rely on their own enquiries. To the full extent that it is able to do so in law, Council disclaims all liability (including liability in negligence) for all costs, losses and damages (including indirect and consequential costs, losses and damages) caused by or arising from anyone using or relying on the information shown in this document for any purpose whatsoever. © Copyright Moreton Bay Regional Council 2017

DCDB (Version Apr 2016) is reproduced with the permission of the State of Queensland



**ZM-46
Zoning Map**



**PLANNING SCHEME
ZONING MAP**

- Zone precincts
 - Property boundaries
- Zones
- General residential
 - Centre
 - Recreation and open space
 - Environmental management and conservation
 - Industry
 - Community facilities
 - Emerging community
 - Extractive industry
 - Limited development
 - Rural
 - Rural residential
 - Township

- Precinct Abbreviations**
- CFC - Cedarton Foresters Cooperative and Mt Nebo plant nursery
 - Cc - Coastal communities
 - Dc - District centre
 - Gi - General industry
 - Int - Interim
 - Lc - Local centre
 - Li - Light industry
 - Mar - Marine industry
 - Mib - Mixed industry and business
 - Ng - Next generation neighbourhood
 - Ri - Restricted industry
 - Spc - Specialised centre
 - Spt - Sport and recreation
 - Sub - Suburban neighbourhood
 - Tc - Township centre
 - Ti - Township industry
 - Tcv - Township convenience
 - Tr - Township residential
 - Trans - Transition
 - Urb - Urban neighbourhood
 - Util - Utilities

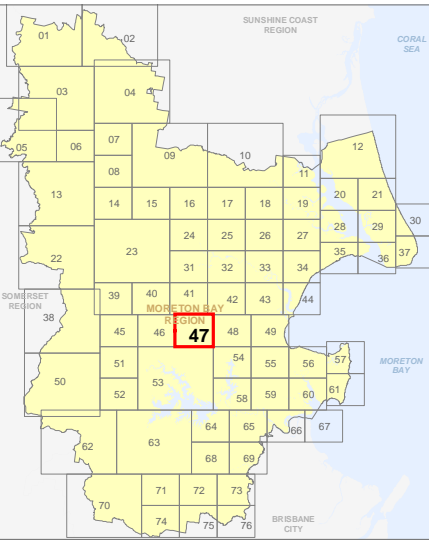
**For State Approval -
Major Amendment 1 - December 2017**



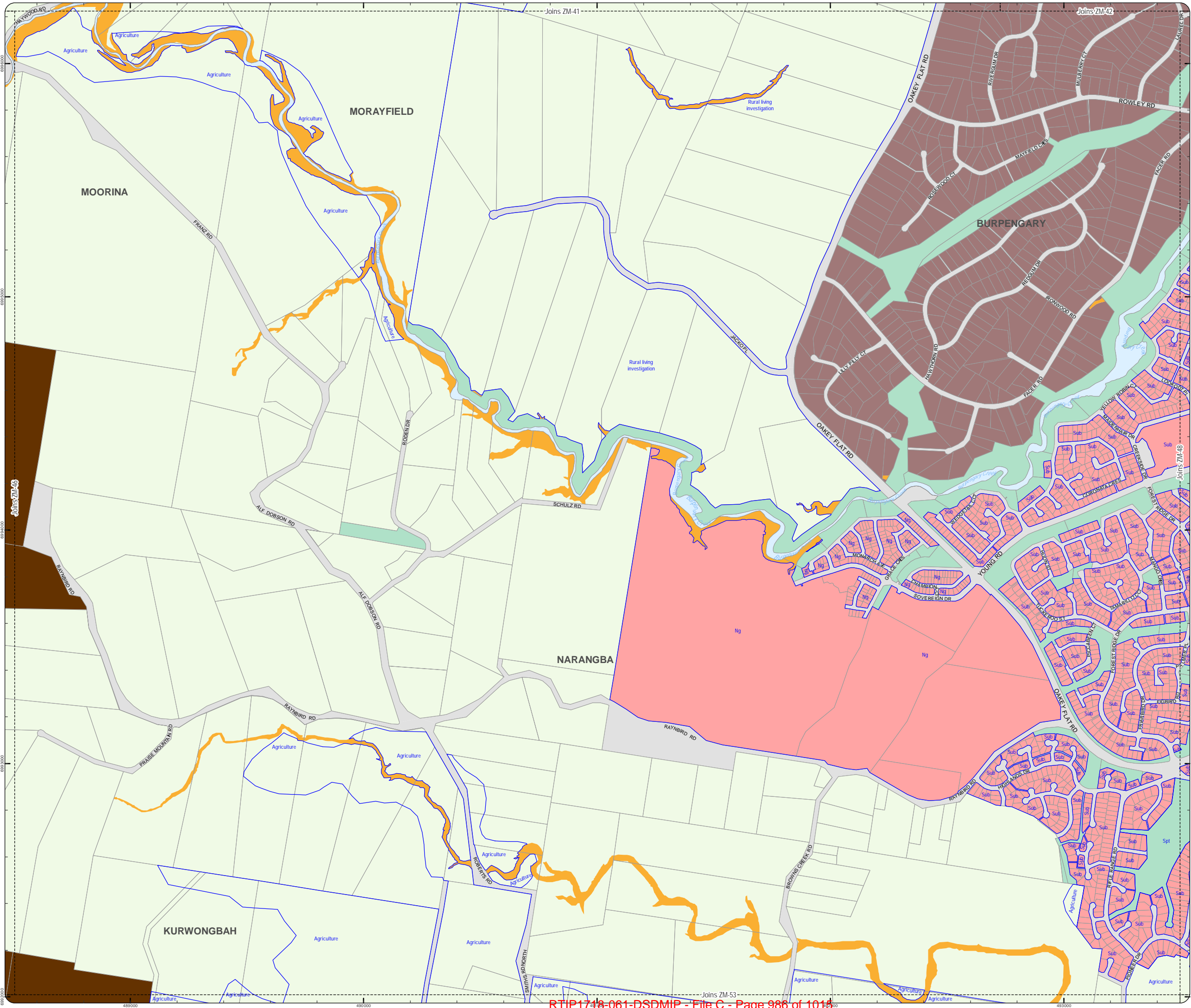
SCALE (A3): 1:15,000
 DCDB Version: April 2016
 Projection: Map Grid of Australia, Zone 56
 Horizontal Datum: Geocentric Datum of Australia 1994

DISCLAIMER: Some of the information shown in this document has been provided to Council from external third parties. Council makes no representation and gives no warranty about the accuracy, reliability, completeness or suitability for any particular purpose of the information. Persons should not rely on the information shown in this document to make any decision with financial or legal implications and should instead rely on their own enquiries. To the full extent that it is able to do so in law, Council disclaims all liability (including liability in negligence) for all costs, losses and damages (including indirect and consequential costs, losses and damages) caused by or arising from anyone using or relying on the information shown in this document for any purpose whatsoever. © Copyright Moreton Bay Regional Council 2017

DCDB (Version Apr 2016) is reproduced with the permission of the State of Queensland



**ZM-47
Zoning Map**



**PLANNING SCHEME
ZONING MAP**

- Zone precincts
 - Property boundaries
- Zones**
- General residential
 - Centre
 - Recreation and open space
 - Environmental management and conservation
 - Industry
 - Community facilities
 - Emerging community
 - Extractive industry
 - Limited development
 - Rural
 - Rural residential
 - Township

- Precinct Abbreviations**
- CFC - Cedarton Foresters Cooperative and Mt Nebo plant nursery
 - Cc - Coastal communities
 - Dc - District centre
 - Gi - General industry
 - Int - Interim
 - Lc - Local centre
 - Li - Light industry
 - Mar - Marine industry
 - Mib - Mixed industry and business
 - Ng - Next generation neighbourhood
 - Ri - Restricted industry
 - Spc - Specialised centre
 - Sub - Suburban neighbourhood
 - Tc - Township centre
 - Ti - Township industry
 - Tcv - Township convenience
 - Tr - Township residential
 - Urb - Urban neighbourhood
 - Util - Utilities

**For State Approval -
Major Amendment 1 - December 2017**

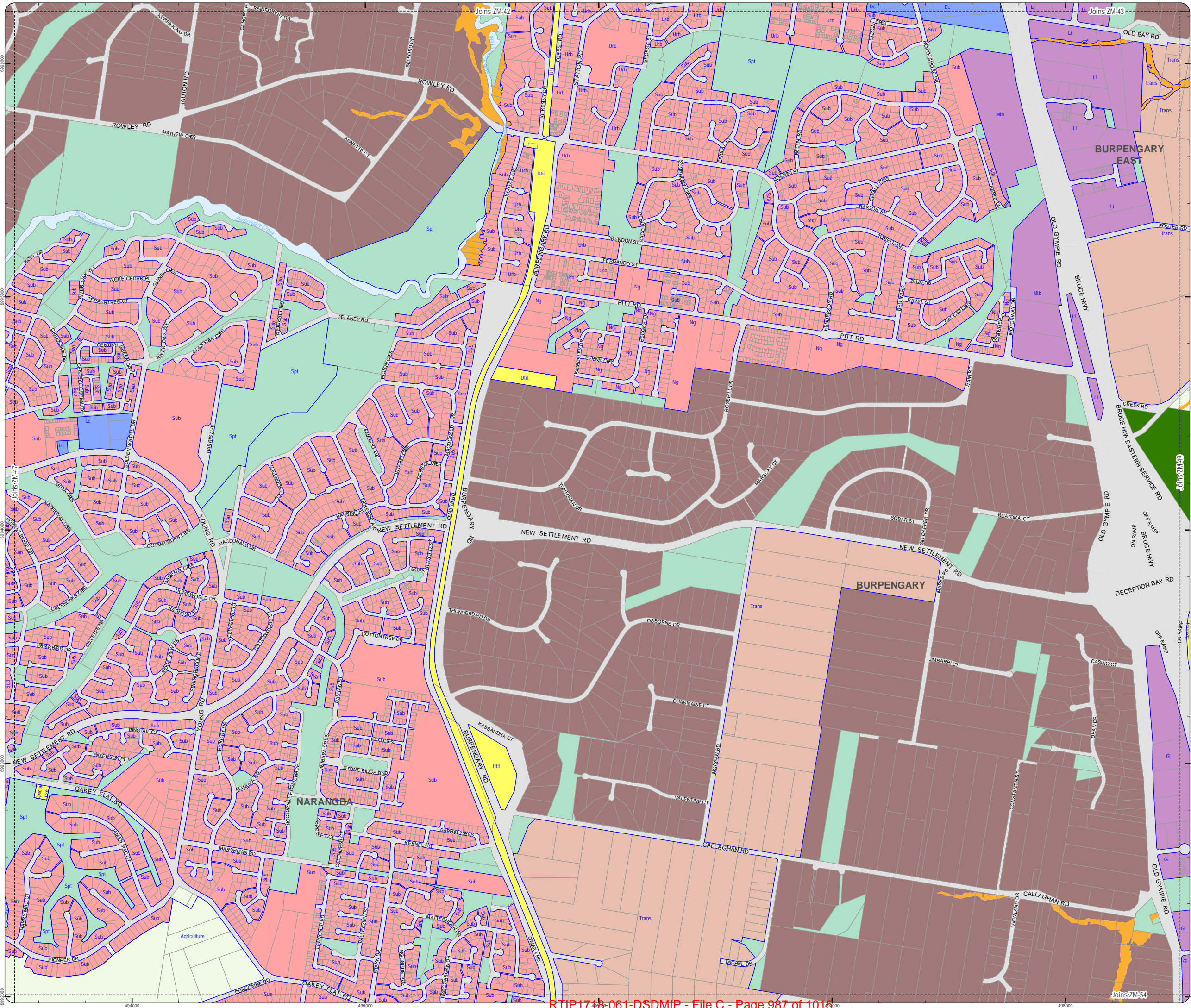
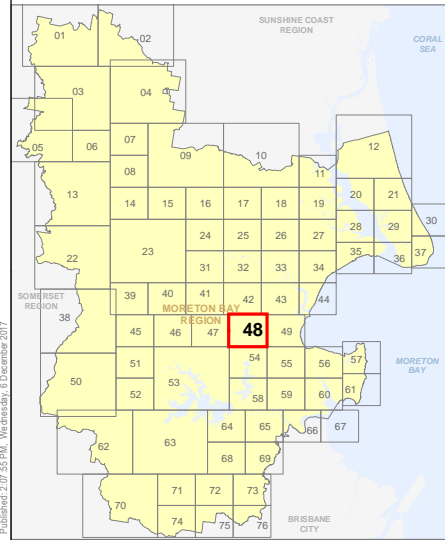
0 200 400 600 Metres

SCALE (A3): 1:15,000

DCDB Version: April 2016
Projection: Map Grid of Australia, Zone 56
Horizontal Datum: Geocentric Datum of Australia 1994

DISCLAIMER: Some of the information shown in this document has been provided to Council from external third parties. Council makes no representation and gives no warranty about the accuracy, reliability, completeness or suitability for any particular purpose of the information. Persons should not rely on the information shown in this document to make any decision with financial or legal implications and should instead rely on their own enquiries. To the full extent that it is able to do so in law, Council disclaims all liability (including liability in negligence) for all costs, losses and damages (including indirect and consequential costs, losses and damages) caused by or arising from anyone using or relying on the information shown in this document for any purpose whatsoever. © Copyright Moreton Bay Regional Council 2017

DCDB (Version Apr 2016) is reproduced with the permission of the State of Queensland



**PLANNING SCHEME
ZONING MAP**

- Zone precincts
 - Property boundaries
- Zones
- General residential
 - Centre
 - Recreation and open space
 - Environmental management and conservation
 - Industry
 - Community facilities
 - Emerging community
 - Extractive industry
 - Limited development
 - Rural
 - Rural residential
 - Township

Precinct Abbreviations

- CFC - Cedarton Foresters Cooperative and Mt Nebo plant nursery
- Cc - Coastal communities
- Dc - District centre
- Gi - General industry
- Int - Interim
- Lc - Local centre
- Li - Light industry
- Mar - Marine industry
- Mib - Mixed industry and business
- Ng - Next generation neighbourhood
- Ri - Restricted industry
- Spc - Specialised centre
- Spt - Sport and recreation
- Sub - Suburban neighbourhood
- Tc - Township centre
- Ti - Township industry
- Tcv - Township convenience
- Tr - Township residential
- Urb - Urban neighbourhood
- Util - Utilities

**For State Approval -
Major Amendment 1 - December 2017**

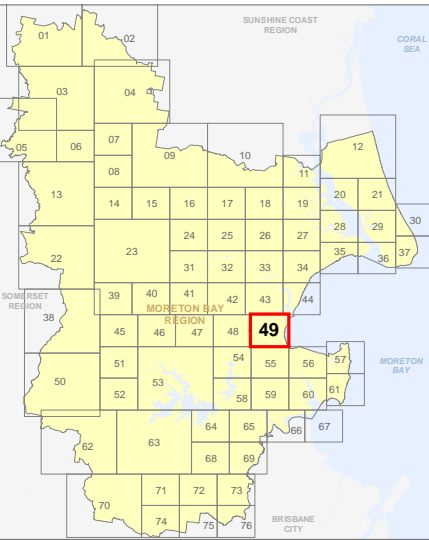


SCALE (A3): 1:15,000

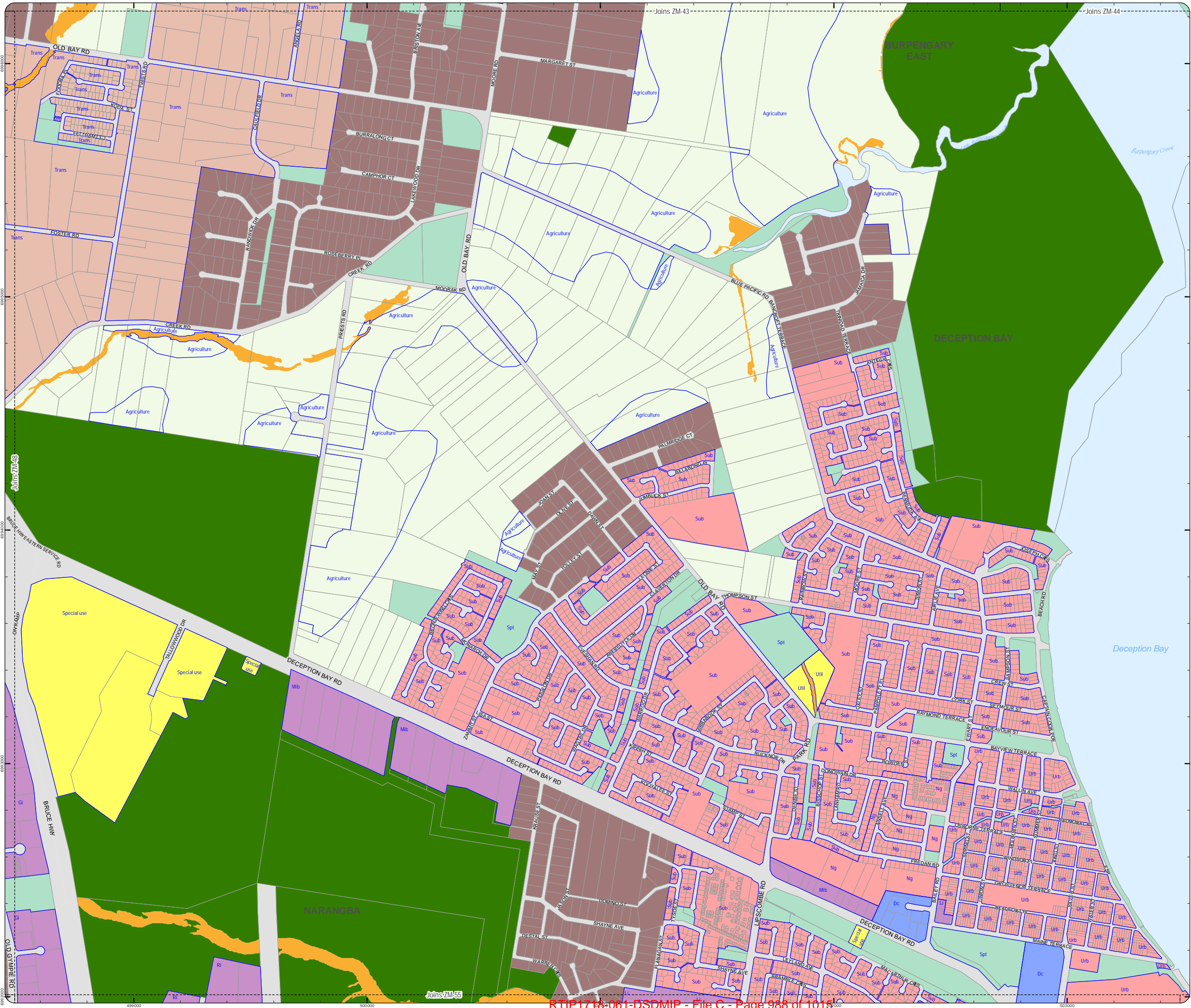
DCDB Version: April 2016
Projection: Map Grid of Australia, Zone 56
Horizontal Datum: Geocentric Datum of Australia 1994

DISCLAIMER: Some of the information shown in this document has been provided to Council from external third parties. Council makes no representation and gives no warranty about the accuracy, reliability, completeness or suitability for any particular purpose of the information. Persons should not rely on the information shown in this document to make any decision with financial or legal implications and should instead rely on their own enquiries. To the full extent that it is able to do so in law, Council disclaims all liability (including liability in negligence) for all costs, losses and damages (including indirect and consequential costs, losses and damages) caused by or arising from anyone using or relying on the information shown in this document for any purpose whatsoever. © Copyright Moreton Bay Regional Council 2017

DCDB (Version Apr 2016) is reproduced with the permission of the State of Queensland



**ZM-49
Zoning Map**



**PLANNING SCHEME
ZONING MAP**

- Zone precincts
 - Property boundaries
- Zones
- General residential
 - Centre
 - Recreation and open space
 - Environmental management and conservation
 - Industry
 - Community facilities
 - Emerging community
 - Extractive industry
 - Limited development
 - Rural
 - Rural residential
 - Township

Precinct Abbreviations

- CFC - Cedarton Foresters Cooperative and Mt Nebo plant nursery
- Cc - Coastal communities
- Dc - District centre
- Gi - General industry
- Int - Interim
- Lc - Local centre
- Li - Light industry
- Mar - Marine industry
- Mib - Mixed industry and business
- Ng - Next generation neighbourhood
- Ri - Restricted industry
- Spc - Specialised centre
- Spt - Sport and recreation
- Sub - Suburban neighbourhood
- Tc - Township centre
- Ti - Township industry
- Tcv - Township convenience
- Tr - Township residential
- Trans - Transition
- Urb - Urban neighbourhood
- Util - Utilities

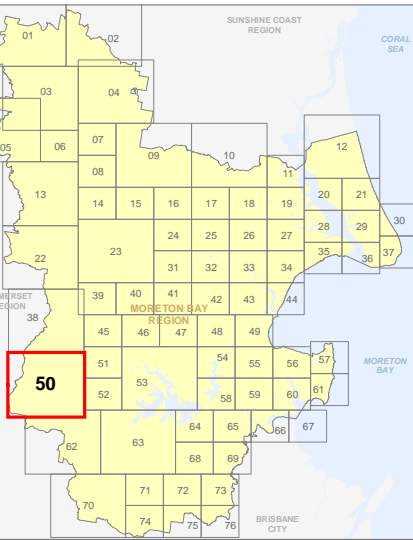
**For State Approval -
Major Amendment 1 - December 2017**



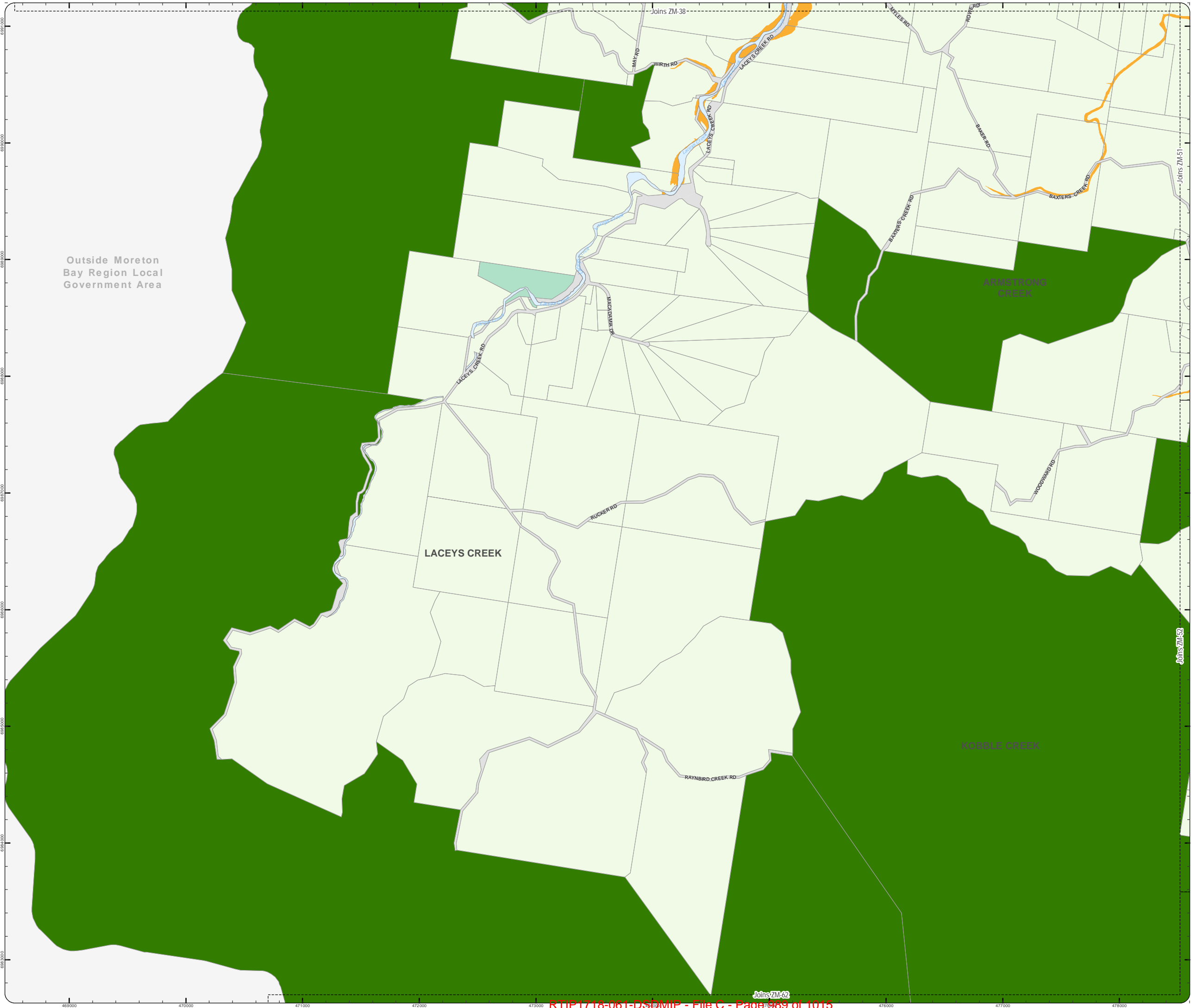
SCALE (A3): 1:30,000
 DCDB Version: April 2016
 Projection: Map Grid of Australia, Zone 56
 Horizontal Datum: Geocentric Datum of Australia 1994

DISCLAIMER: Some of the information shown in this document has been provided to Council from external third parties. Council makes no representation and gives no warranty about the accuracy, reliability, completeness or suitability for any particular purpose of the information. Persons should not rely on the information shown in this document to make any decision with financial or legal implications and should instead rely on their own enquiries. To the full extent that it is able to do so in law, Council disclaims all liability (including liability in negligence) for all costs, losses and damages (including indirect and consequential costs, losses and damages) caused by or arising from anyone using or relying on the information shown in this document for any purpose whatsoever. © Copyright Moreton Bay Regional Council 2017

DCDB (Version Apr 2016) is reproduced with the permission of the State of Queensland



**ZM-50
Zoning Map**



Outside Moreton
Bay Region Local
Government Area

LACEYS CREEK

KOBBLE CREEK

**PLANNING SCHEME
ZONING MAP**

- Zone precincts
 - Property boundaries
- Zones
- General residential
 - Centre
 - Recreation and open space
 - Environmental management and conservation
 - Industry
 - Community facilities
 - Emerging community
 - Extractive industry
 - Limited development
 - Rural
 - Rural residential
 - Township

Precinct Abbreviations

- CFC - Cedarton Foresters Cooperative and Mt Nebo plant nursery
- Cc - Coastal communities
- Dc - District centre
- Gi - General industry
- Int - Interim
- Lc - Local centre
- Li - Light industry
- Mar - Marine industry
- Mib - Mixed industry and business
- Ng - Next generation neighbourhood
- Ri - Restricted industry
- Spc - Specialised centre
- Spt - Sport and recreation
- Sub - Suburban neighbourhood
- Tc - Township centre
- Ti - Township industry
- Tcv - Township convenience
- Tr - Township residential
- Trans - Transition
- Urb - Urban neighbourhood
- Util - Utilities

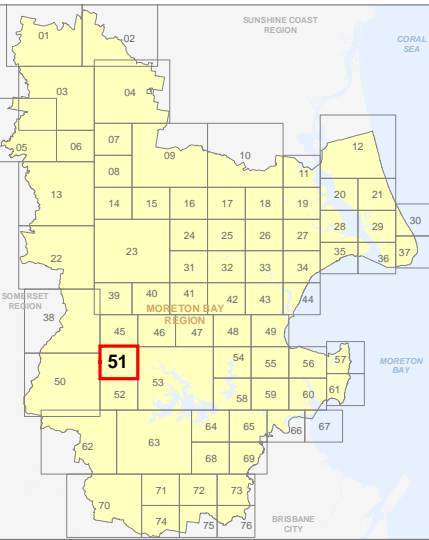
**For State Approval -
Major Amendment 1 - December 2017**



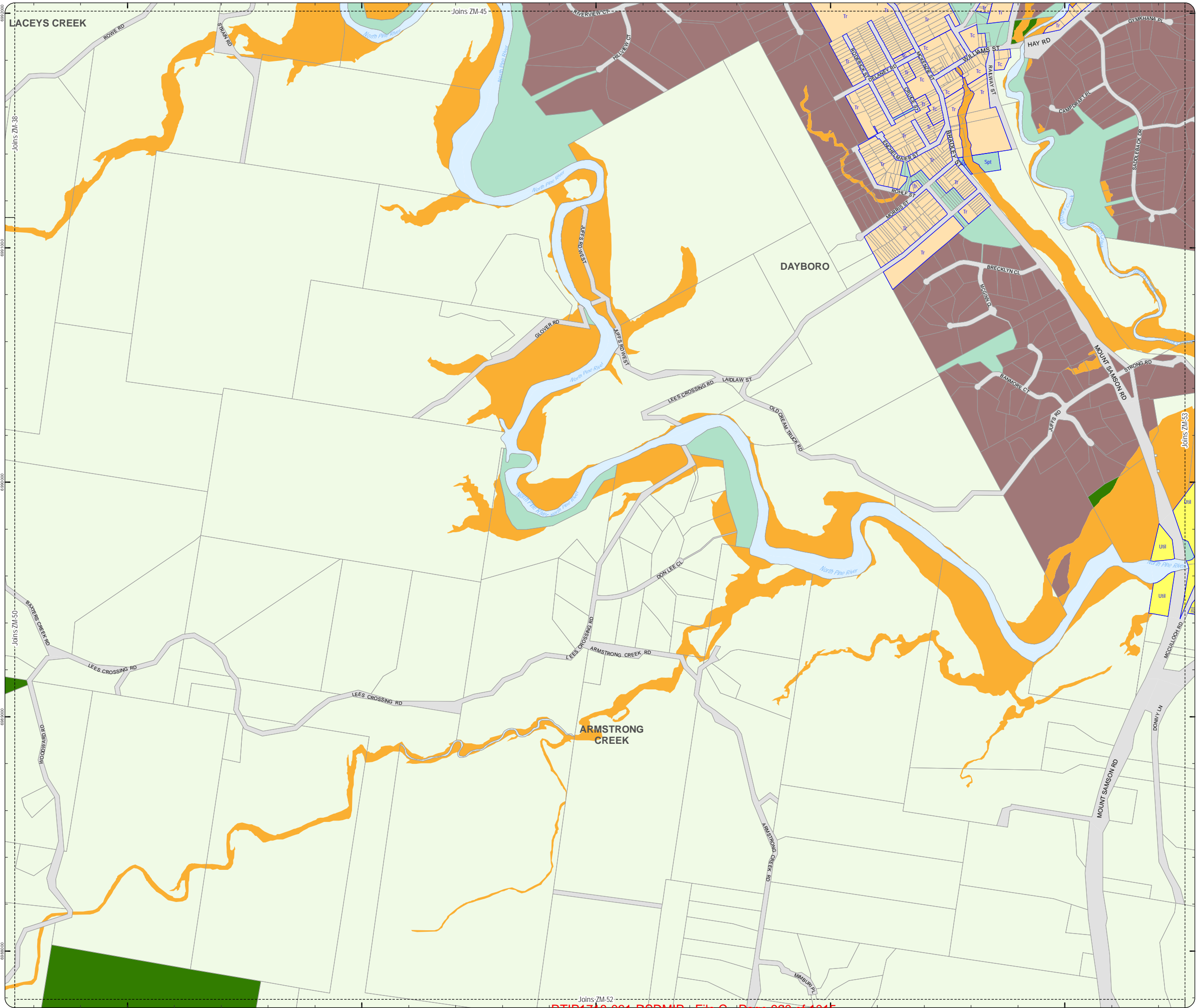
SCALE (A3): 1:15,000
 DCDB Version: April 2016
 Projection: Map Grid of Australia, Zone 56
 Horizontal Datum: Geocentric Datum of Australia 1994

DISCLAIMER: Some of the information shown in this document has been provided to Council from external third parties. Council makes no representation and gives no warranty about the accuracy, reliability, completeness or suitability for any particular purpose of the information. Persons should not rely on the information shown in this document to make any decision with financial or legal implications and should instead rely on their own enquiries. To the full extent that it is able to do so in law, Council disclaims all liability (including liability in negligence) for all costs, losses and damages (including indirect and consequential costs, losses and damages) caused by or arising from anyone using or relying on the information shown in this document for any purpose whatsoever. © Copyright Moreton Bay Regional Council 2017

DCDB (Version Apr 2016) is reproduced with the permission of the State of Queensland



**ZM-51
Zoning Map**



**PLANNING SCHEME
ZONING MAP**

- Zone precincts
 - Property boundaries
- Zones
- General residential
 - Centre
 - Recreation and open space
 - Environmental management and conservation
 - Industry
 - Community facilities
 - Emerging community
 - Extractive industry
 - Limited development
 - Rural
 - Rural residential
 - Township

Precinct Abbreviations

- CFC - Cedarton Foresters Cooperative and Mt Nebo plant nursery
- Cc - Coastal communities
- Dc - District centre
- Gi - General industry
- Int - Interim
- Lc - Local centre
- Li - Light industry
- Mar - Marine industry
- Mib - Mixed industry and business
- Ng - Next generation neighbourhood
- Ri - Restricted industry
- Spc - Specialised centre
- Spt - Sport and recreation
- Sub - Suburban neighbourhood
- Tc - Township centre
- Ti - Township industry
- Tcv - Township convenience
- Tr - Township residential
- Trans - Transition
- Urb - Urban neighbourhood
- Util - Utilities

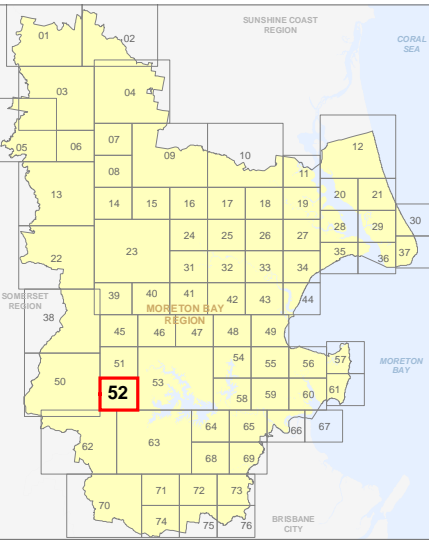
**For State Approval -
Major Amendment 1 - December 2017**



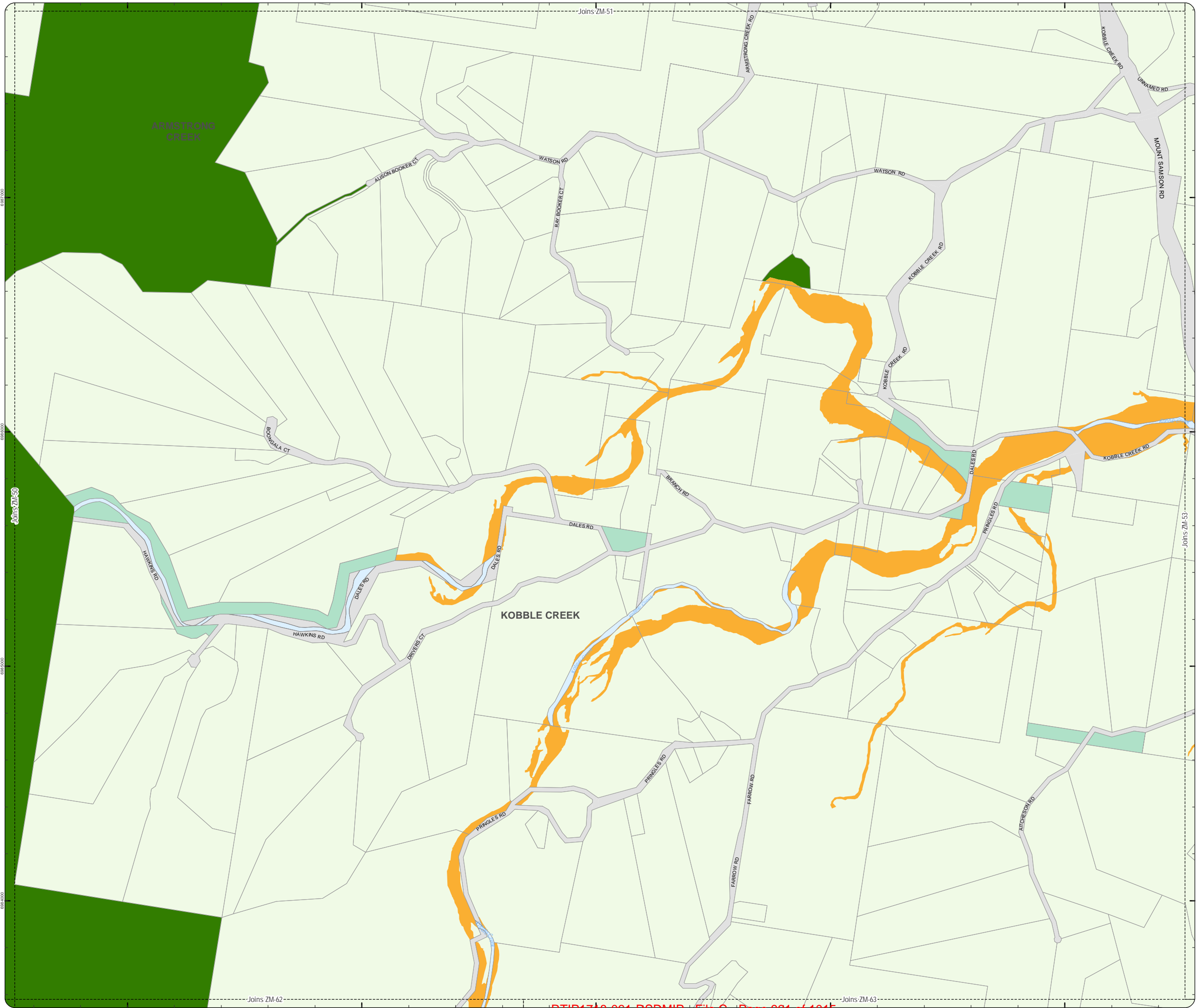
SCALE (A3): 1:15,000
 DCDB Version: April 2016
 Projection: Map Grid of Australia, Zone 56
 Horizontal Datum: Geocentric Datum of Australia 1994

DISCLAIMER: Some of the information shown in this document has been provided to Council from external third parties. Council makes no representation and gives no warranty about the accuracy, reliability, completeness or suitability for any particular purpose of the information. Persons should not rely on the information shown in this document to make any decision with financial or legal implications and should instead rely on their own enquiries. To the full extent that it is able to do so in law, Council disclaims all liability (including liability in negligence) for all costs, losses and damages (including indirect and consequential costs, losses and damages) caused by or arising from anyone using or relying on the information shown in this document for any purpose whatsoever. © Copyright Moreton Bay Regional Council 2017

DCDB (Version Apr 2016) is reproduced with the permission of the State of Queensland



**ZM-52
Zoning Map**



**PLANNING SCHEME
ZONING MAP**

- Zone precincts
 - Property boundaries
- Zones
- General residential
 - Centre
 - Recreation and open space
 - Environmental management and conservation
 - Industry
 - Community facilities
 - Emerging community
 - Extractive industry
 - Limited development
 - Rural
 - Rural residential
 - Township

- Precinct Abbreviations**
- CFC - Cedarton Foresters Cooperative and Mt Nebo plant nursery
 - Cc - Coastal communities
 - Dc - District centre
 - Gi - General industry
 - Int - Interim
 - Lc - Local centre
 - Li - Light industry
 - Mar - Marine industry
 - Mib - Mixed industry and business
 - Ng - Next generation neighbourhood
 - Ri - Restricted industry
 - Spc - Specialised centre
 - Spt - Sport and recreation
 - Sub - Suburban neighbourhood
 - Tc - Township centre
 - Ti - Township industry
 - Tcv - Township convenience
 - Tr - Township residential
 - Trans - Transition
 - Urb - Urban neighbourhood
 - Util - Utilities

**For State Approval -
Major Amendment 1 - December 2017**

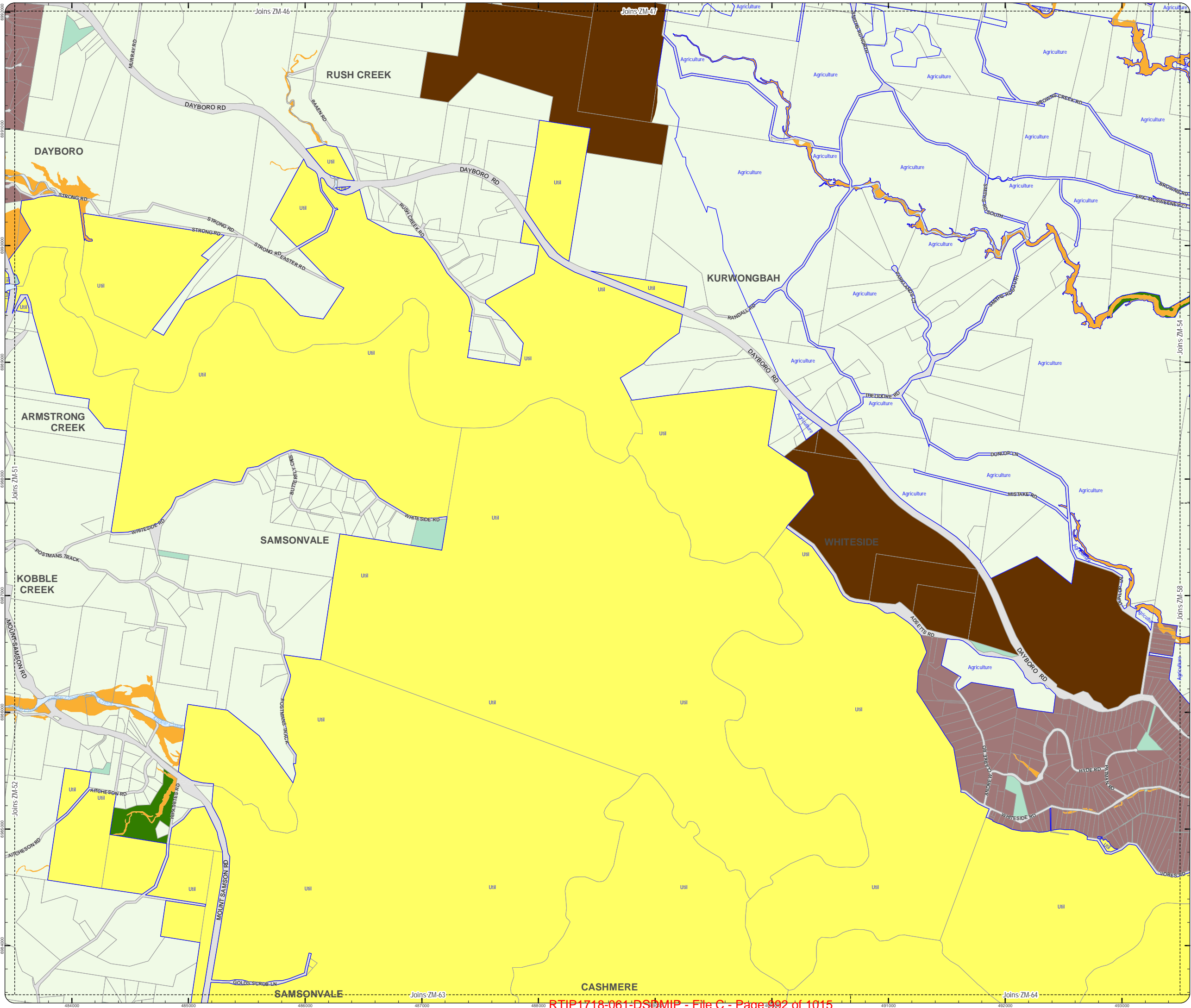
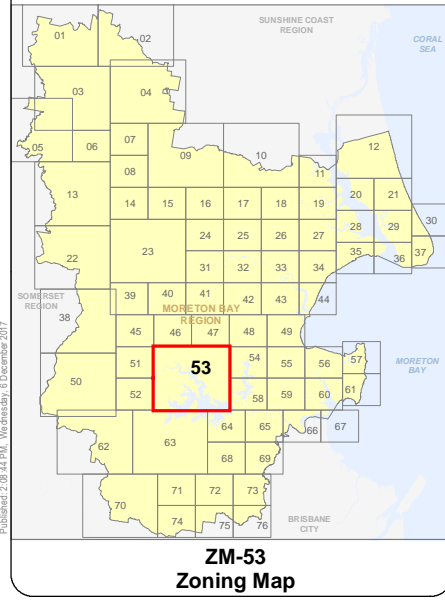
0 400 800 1,200 Metres

SCALE (A3): 1:30,000

DCDB Version: April 2016
Projection: Map Grid of Australia, Zone 56
Horizontal Datum: Geocentric Datum of Australia 1994

DISCLAIMER: Some of the information shown in this document has been provided to Council from external third parties. Council makes no representation and gives no warranty about the accuracy, reliability, completeness or suitability for any particular purpose of the information. Persons should not rely on the information shown in this document to make any decision with financial or legal implications and should instead rely on their own enquiries. To the full extent that it is able to do so in law, Council disclaims all liability (including liability in negligence) for all costs, losses and damages (including indirect and consequential costs, losses and damages) caused by or arising from anyone using or relying on the information shown in this document for any purpose whatsoever. © Copyright Moreton Bay Regional Council 2017

DCDB (Version Apr 2016) is reproduced with the permission of the State of Queensland



PLANNING SCHEME
ZONING MAP

- Zone precincts
 - Property boundaries
- Zones
- General residential
 - Centre
 - Recreation and open space
 - Environmental management and conservation
 - Industry
 - Community facilities
 - Emerging community
 - Extractive industry
 - Limited development
 - Rural
 - Rural residential
 - Township

- Precinct Abbreviations
- CFC - Cedarton Foresters Cooperative and Mt Nebo plant nursery
 - Cc - Coastal communities
 - Dc - District centre
 - Gi - General industry
 - Int - Interim
 - Lc - Local centre
 - Li - Light industry
 - Mar - Marine industry
 - Mib - Mixed industry and business
 - Ng - Next generation neighbourhood
 - Ri - Restricted industry
 - Spc - Specialised centre
 - Spt - Sport and recreation
 - Sub - Suburban neighbourhood
 - Tc - Township centre
 - Ti - Township industry
 - Tcv - Township convenience
 - Tr - Township residential
 - Trans - Transition
 - Urb - Urban neighbourhood
 - Util - Utilities

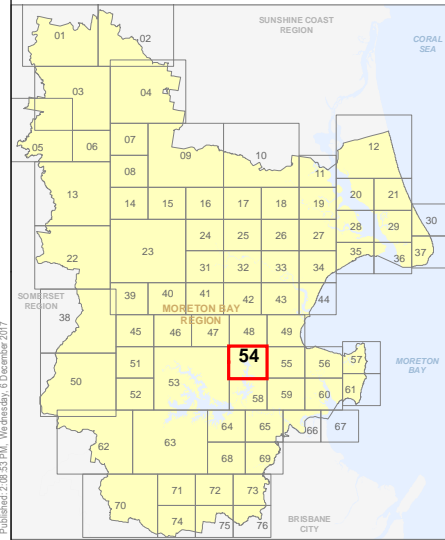
**For State Approval -
Major Amendment 1 - December 2017**



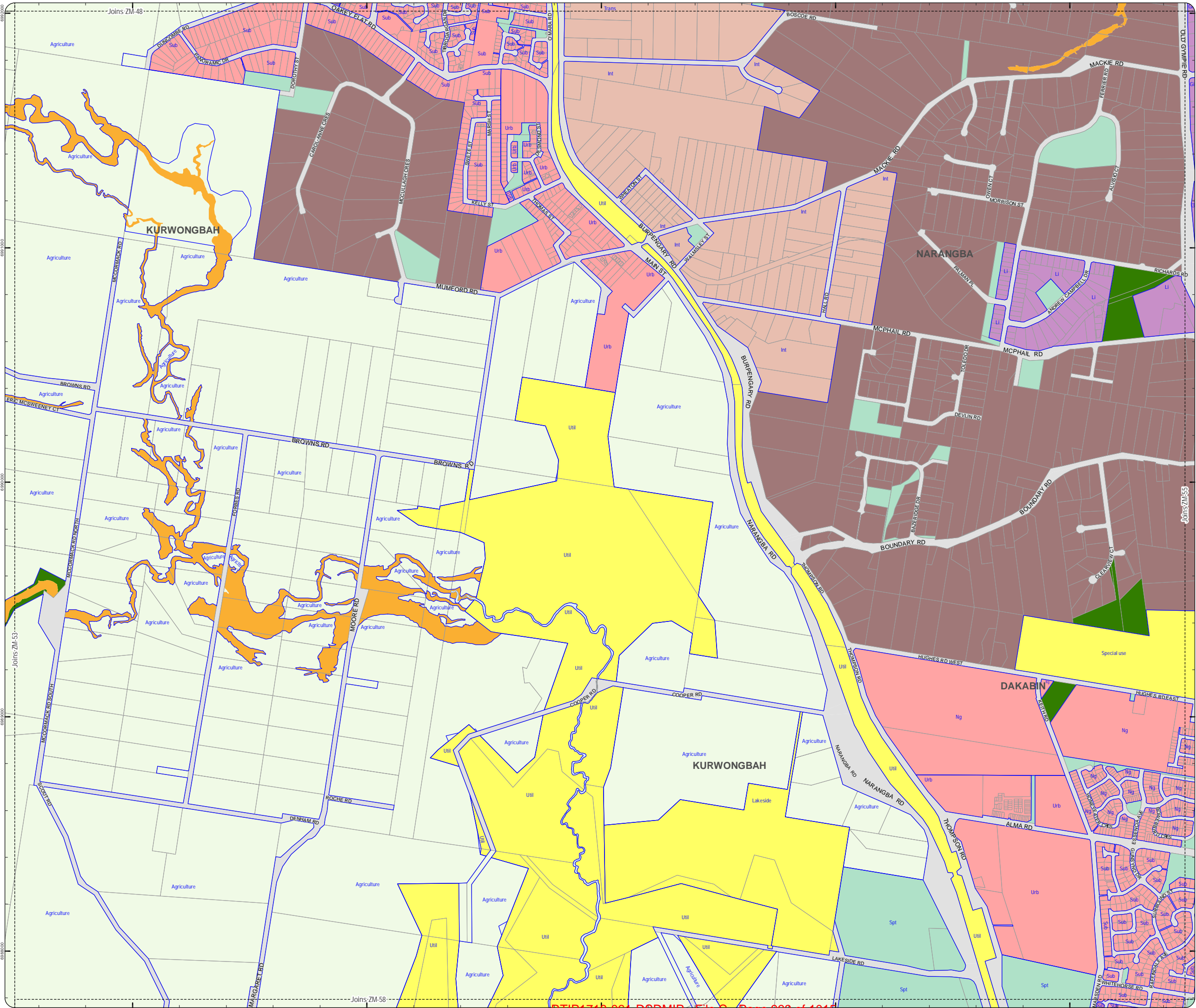
SCALE (A3): 1:15,000
DCDB Version: April 2016
Projection: Map Grid of Australia, Zone 56
Horizontal Datum: Geocentric Datum of Australia 1994

DISCLAIMER: Some of the information shown in this document has been provided to Council from external third parties. Council makes no representation and gives no warranty about the accuracy, reliability, completeness or suitability for any particular purpose of the information. Persons should not rely on the information shown in this document to make any decision with financial or legal implications and should instead rely on their own enquiries. To the full extent that it is able to do so in law, Council disclaims all liability (including liability in negligence) for all costs, losses and damages (including indirect and consequential costs, losses and damages) caused by or arising from anyone using or relying on the information shown in this document for any purpose whatsoever. © Copyright Moreton Bay Regional Council 2017

DCDB (Version Apr 2016) is reproduced with the permission of the State of Queensland



**ZM-54
Zoning Map**



**PLANNING SCHEME
ZONING MAP**

- North Lakes Locality
- Zone precincts
- Property boundaries

- Zones**
- General residential
 - Centre
 - Recreation and open space
 - Environmental management and conservation
 - Industry
 - Community facilities
 - Emerging community
 - Extractive industry
 - Limited development
 - Rural
 - Rural residential
 - Township

Precinct Abbreviations

- CFC - Cedarton Foresters Cooperative and Mt Nebo plant nursery
- Cc - Coastal communities
- Dc - District centre
- Gi - General industry
- Int - Interim
- Lc - Local centre
- Li - Light industry
- Mar - Marine industry
- Mib - Mixed industry and business
- Ng - Next generation neighbourhood
- Ri - Restricted industry
- Spc - Specialised centre
- Spt - Sport and recreation
- Sub - Suburban neighbourhood
- Tc - Township centre
- Ti - Township industry
- Tcv - Township convenience
- Tr - Township residential
- Urb - Urban neighbourhood
- Util - Utilities

**For State Approval -
Major Amendment 1 - December 2017**

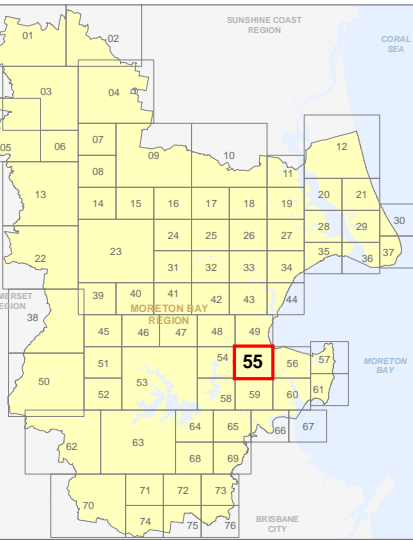


SCALE (A3): 1:15,000

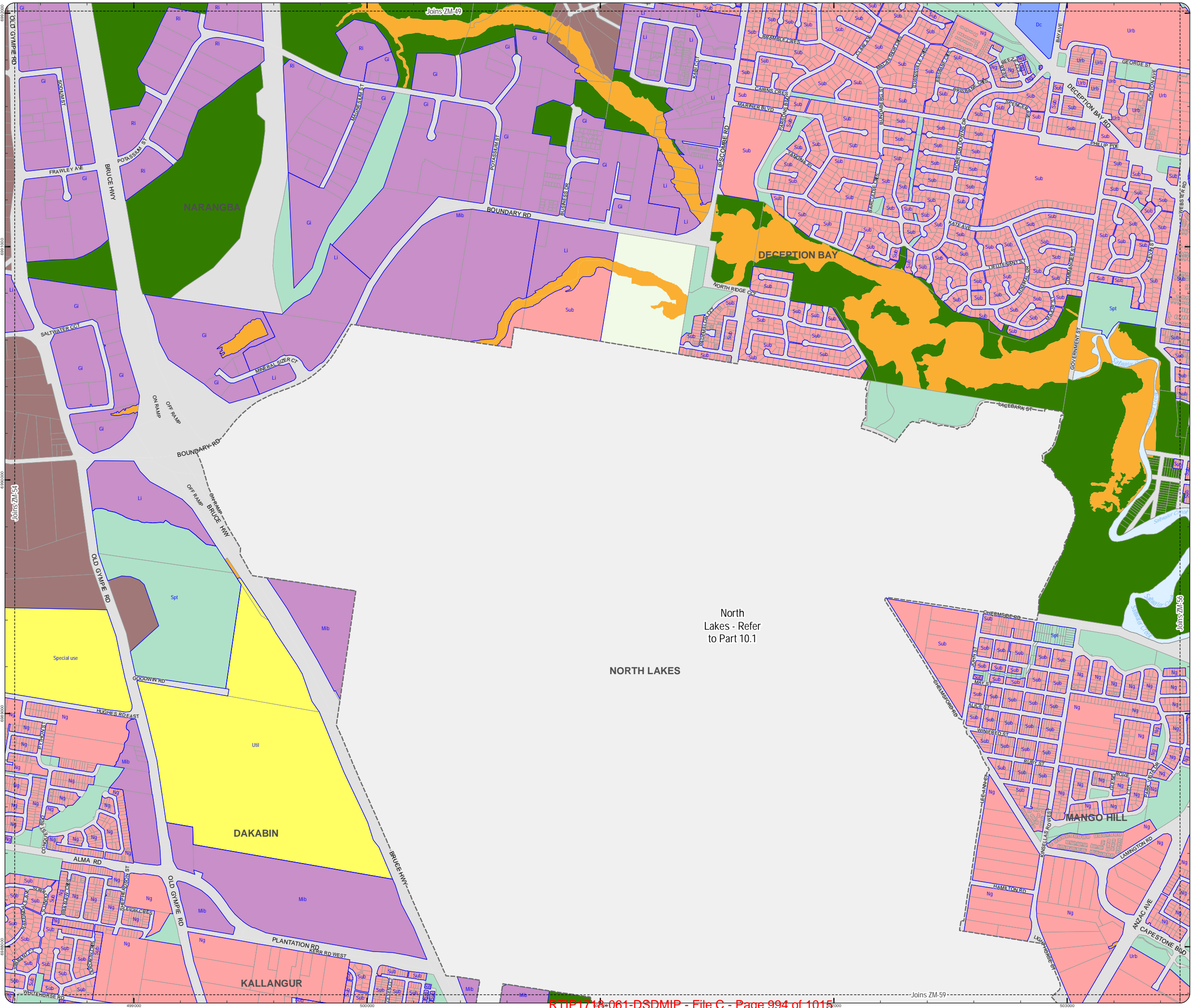
DCDB Version: April 2016
Projection: Map Grid of Australia, Zone 56
Horizontal Datum: Geocentric Datum of Australia 1994

DISCLAIMER: Some of the information shown in this document has been provided to Council from external third parties. Council makes no representation and gives no warranty about the accuracy, reliability, completeness or suitability for any particular purpose of the information. Persons should not rely on the information shown in this document to make any decision with financial or legal implications and should instead rely on their own enquiries. To the full extent that it is able to do so in law, Council disclaims all liability (including liability in negligence) for all costs, losses and damages (including indirect and consequential costs, losses and damages) caused by or arising from anyone using or relying on the information shown in this document for any purpose whatsoever. © Copyright Moreton Bay Regional Council 2017

DCDB (Version Apr 2016) is reproduced with the permission of the State of Queensland



**ZM-55
Zoning Map**



North
Lakes - Refer
to Part 10.1

NORTH LAKES

PLANNING SCHEME
ZONING MAP

- Local plan boundary
- Local plan precincts
- Zone precincts
- Property boundaries

- Zones
- General residential
 - Centre
 - Recreation and open space
 - Environmental management and conservation
 - Industry
 - Community facilities
 - Emerging community
 - Extractive industry
 - Limited development
 - Rural
 - Rural residential
 - Township

- Precinct Abbreviations
- CFC - Cedarton Foresters Cooperative and Mt Nebo plant nursery
 - Cc - Coastal communities
 - Dc - District centre
 - Gi - General industry
 - Int - Interim
 - Lc - Local centre
 - Li - Light industry
 - Mar - Marine industry
 - Mib - Mixed industry and business
 - Ng - Next generation neighbourhood
 - Ri - Restricted industry
 - Spc - Specialised centre
 - Spt - Sport and recreation
 - Sub - Suburban neighbourhood
 - Tc - Township centre
 - Ti - Township industry
 - Tcv - Township convenience
 - Tr - Township residential
 - Trans - Transition
 - Urb - Urban neighbourhood
 - Util - Utilities

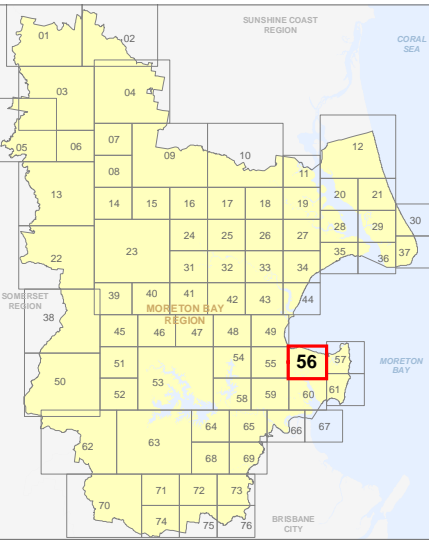
**For State Approval -
Major Amendment 1 - December 2017**



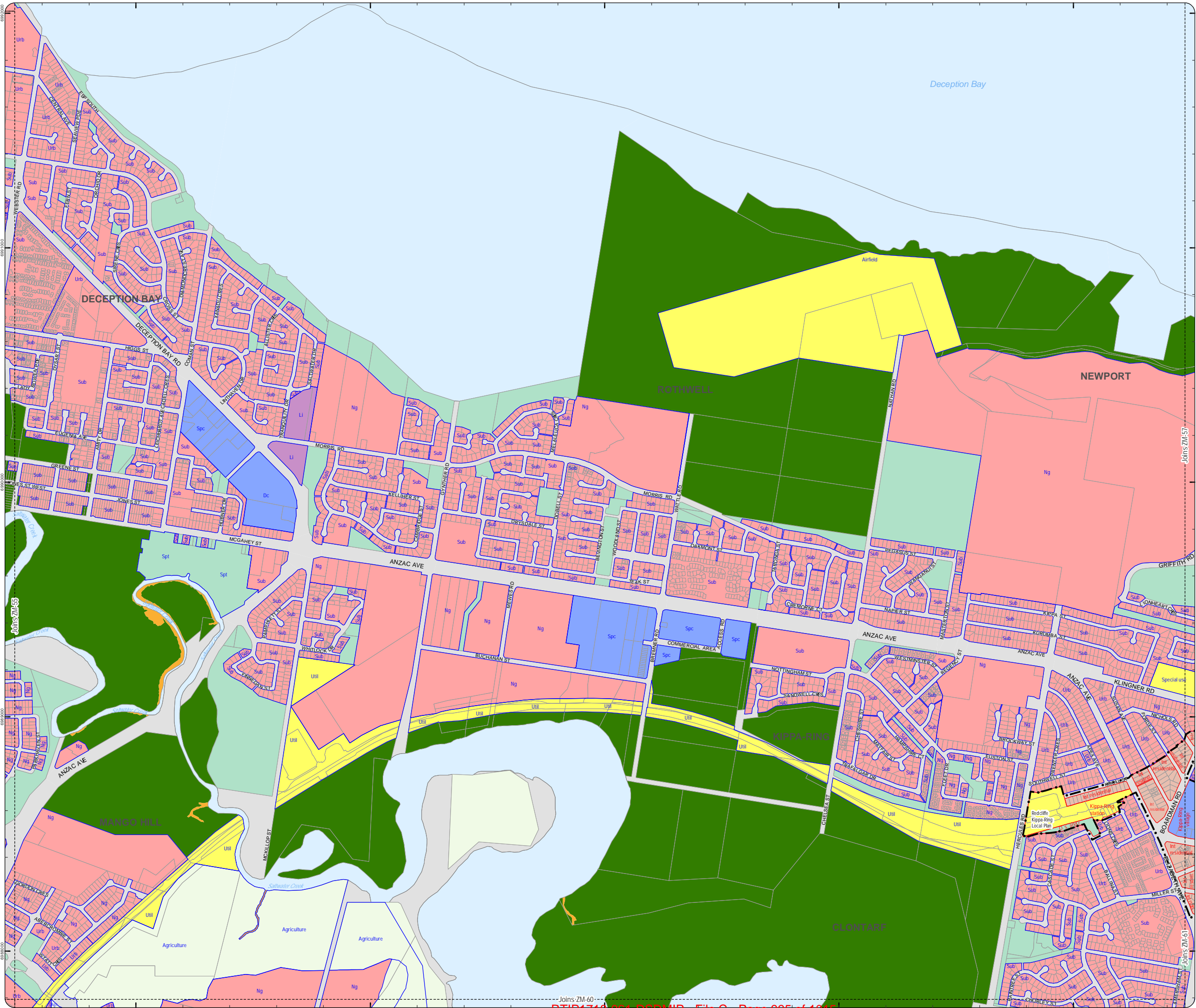
SCALE (A3): 1:15,000
 DCDB Version: April 2016
 Projection: Map Grid of Australia, Zone 56
 Horizontal Datum: Geocentric Datum of Australia 1994

DISCLAIMER: Some of the information shown in this document has been provided to Council from external third parties. Council makes no representation and gives no warranty about the accuracy, reliability, completeness or suitability for any particular purpose of the information. Persons should not rely on the information shown in this document to make any decision with financial or legal implications and should instead rely on their own enquiries. To the full extent that it is able to do so in law, Council disclaims all liability (including liability in negligence) for all costs, losses and damages (including indirect and consequential costs, losses and damages) caused by or arising from anyone using or relying on the information shown in this document for any purpose whatsoever. © Copyright Moreton Bay Regional Council 2017

DCDB (Version Apr 2016) is reproduced with the permission of the State of Queensland



**ZM-56
Zoning Map**



PLANNING SCHEME ZONING MAP

- Local plan boundary
- Local plan precincts
- Zone precincts
- Property boundaries

- Zones
- General residential
 - Centre
 - Recreation and open space
 - Environmental management and conservation
 - Industry
 - Community facilities
 - Emerging community
 - Extractive industry
 - Limited development
 - Rural residential
 - Township

- Precinct Abbreviations
- CFC - Cedarton Foresters Cooperative and Mt Nebo plant nursery
 - Cc - Coastal communities
 - Dc - District centre
 - Gi - General industry
 - Int - Interim
 - Lc - Local centre
 - Li - Light industry
 - Mar - Marine industry
 - Mib - Mixed industry and business
 - Ng - Next generation neighbourhood
 - Ri - Restricted industry
 - Spc - Specialised centre
 - Spt - Sport and recreation
 - Sub - Suburban neighbourhood
 - Tc - Township centre
 - Ti - Township industry
 - Tcv - Township convenience
 - Tr - Township residential
 - Trans - Transition
 - Urb - Urban neighbourhood
 - Util - Utilities

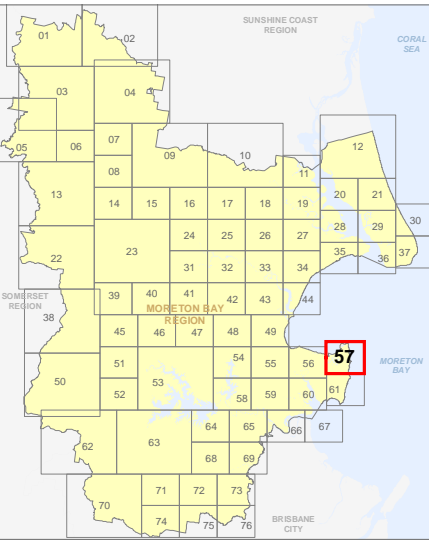
For State Approval - Major Amendment 1 - December 2017



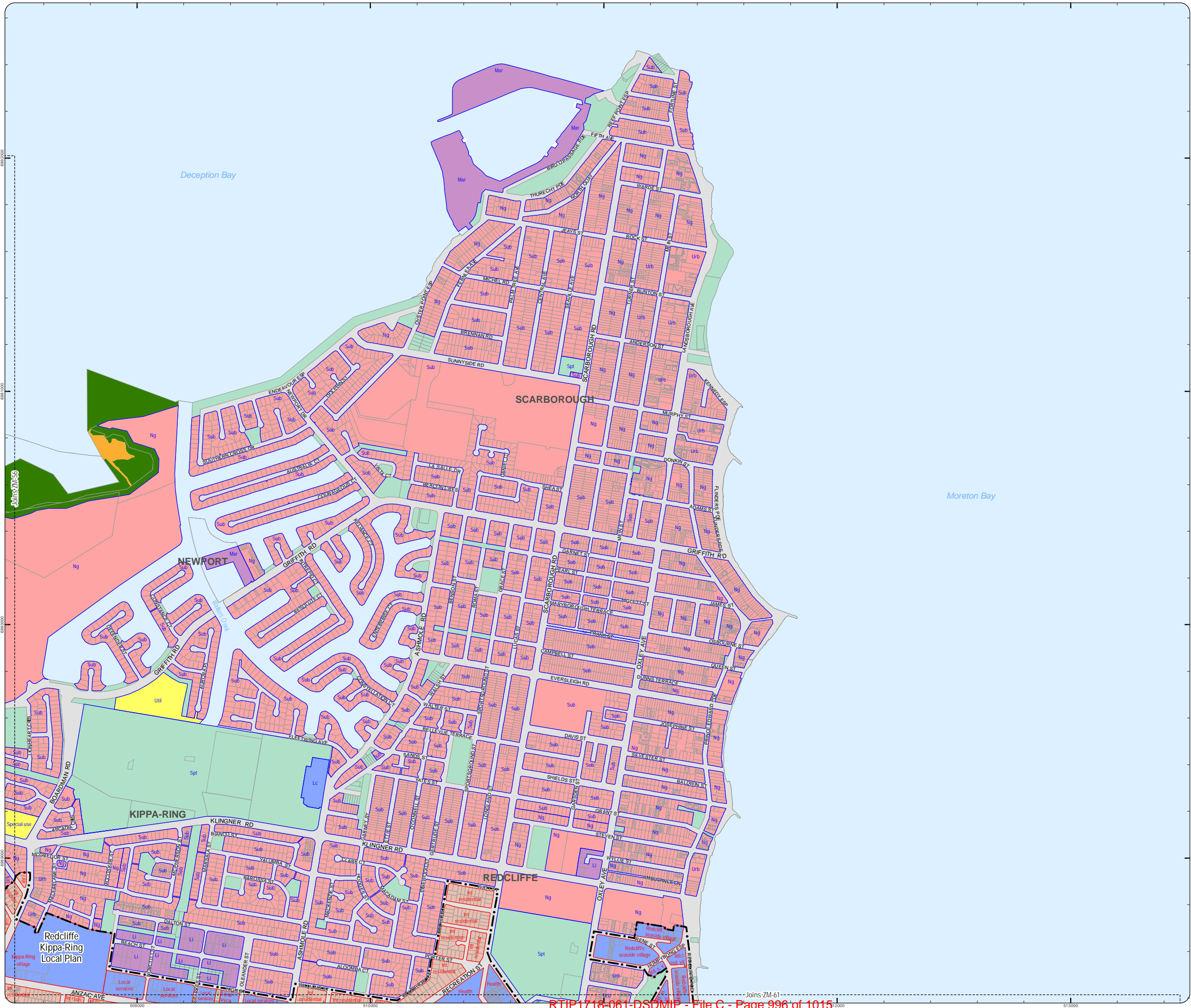
SCALE (A3): 1:15,000
 DCDB Version: April 2016
 Projection: Map Grid of Australia, Zone 56
 Horizontal Datum: Geocentric Datum of Australia 1994

DISCLAIMER: Some of the information shown in this document has been provided to Council from external third parties. Council makes no representation and gives no warranty about the accuracy, reliability, completeness or suitability for any particular purpose of the information. Persons should not rely on the information shown in this document to make any decision with financial or legal implications and should instead rely on their own enquiries. To the full extent that it is able to do so in law, Council disclaims all liability (including liability in negligence) for all costs, losses and damages (including indirect and consequential costs, losses and damages) caused by or arising from anyone using or relying on the information shown in this document for any purpose whatsoever. © Copyright Moreton Bay Regional Council 2017

DCDB (Version Apr 2016) is reproduced with the permission of the State of Queensland



ZM-57 Zoning Map



PLANNING SCHEME ZONING MAP

- The Mill at Moreton Bay PDA
- The Mill at Moreton Bay - Precinct 1 & 2
- Zone precincts
- Property boundaries

- Zones
- General residential
 - Centre
 - Recreation and open space
 - Environmental management and conservation
 - Industry
 - Community facilities
 - Emerging community
 - Extractive industry
 - Limited development
 - Rural
 - Rural residential
 - Township

- Precinct Abbreviations
- CFC - Cedarton Foresters Cooperative and Mt Nebo plant nursery
 - Cc - Coastal communities
 - Dc - District centre
 - Gi - General industry
 - Int - Interim
 - Lc - Local centre
 - Li - Light industry
 - Mar - Marine industry
 - Mib - Mixed industry and business
 - Ng - Next generation neighbourhood
 - Ri - Restricted industry
 - Spc - Specialised centre
 - Sub - Suburban neighbourhood
 - Tc - Township centre
 - Ti - Township industry
 - Tcv - Township convenience
 - Tr - Township residential
 - Urb - Urban neighbourhood
 - Util - Utilities

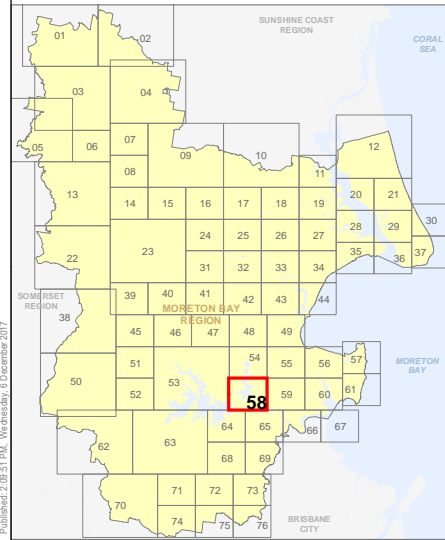
For State Approval - Major Amendment 1 - December 2017



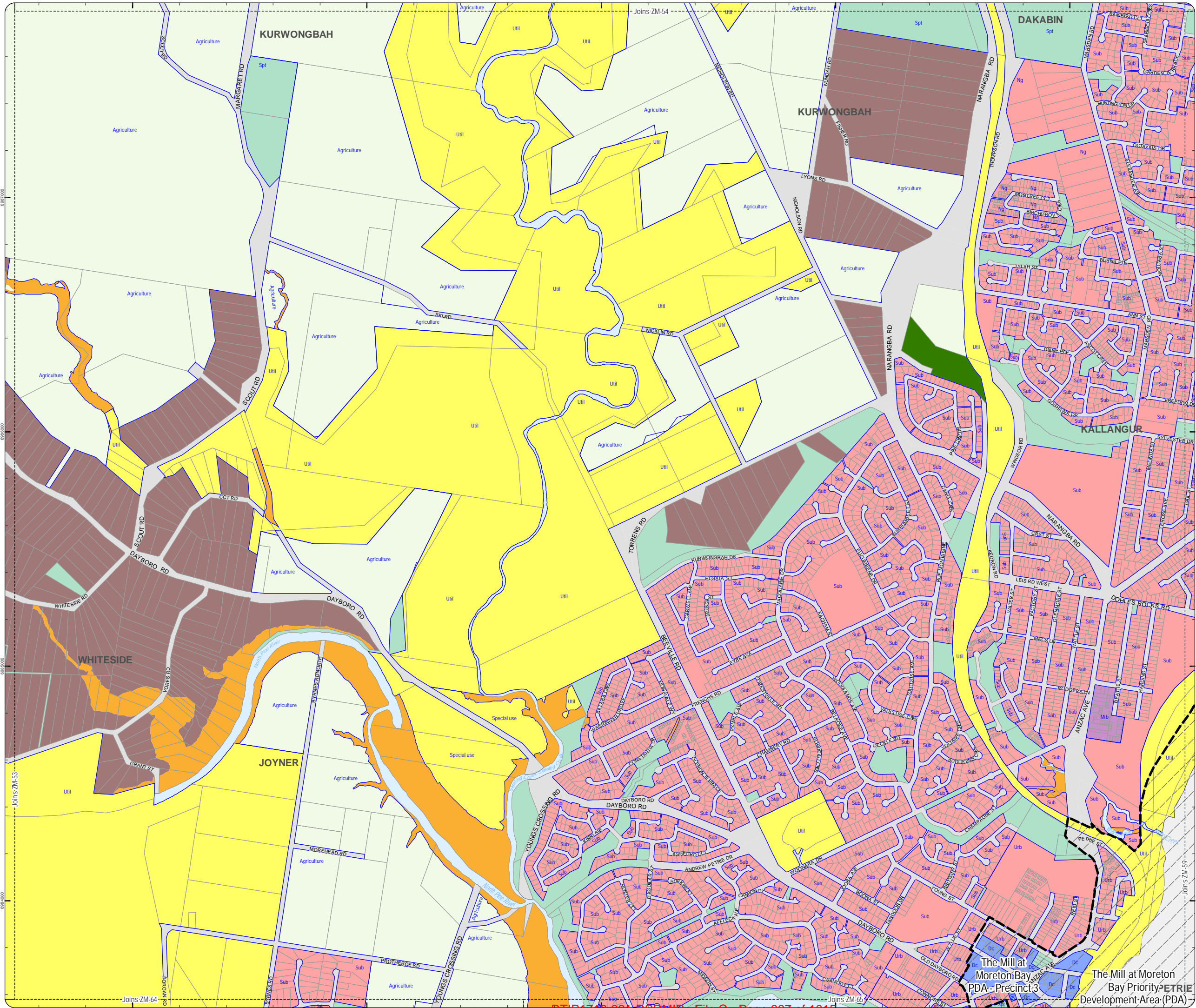
SCALE (A3): 1:15,000
 DCDB Version: April 2016
 Projection: Map Grid of Australia, Zone 56
 Horizontal Datum: Geocentric Datum of Australia 1994

DISCLAIMER: Some of the information shown in this document has been provided to Council from external third parties. Council makes no representation and gives no warranty about the accuracy, reliability, completeness or suitability for any particular purpose of the information. Persons should not rely on the information shown in this document to make any decision with financial or legal implications and should instead rely on their own enquiries. To the full extent that it is able to do so in law, Council disclaims all liability (including liability in negligence) for all costs, losses and damages (including indirect and consequential costs, losses and damages) caused by or arising from anyone using or relying on the information shown in this document for any purpose whatsoever. © Copyright Moreton Bay Regional Council 2017

DCDB (Version Apr 2016) is reproduced with the permission of the State of Queensland



ZM-58 Zoning Map



PLANNING SCHEME ZONING MAP

- North Lakes Locality
- The Mill at Moreton Bay PDA
- The Mill at Moreton Bay - Precinct 1 & 2
- Zone precincts
- Property boundaries

- Zones
- General residential
 - Centre
 - Recreation and open space
 - Environmental management and conservation
 - Industry
 - Community facilities
 - Emerging community
 - Extractive industry
 - Limited development
 - Rural
 - Rural residential
 - Township

- Precinct Abbreviations
- CFC - Cedarton Foresters Cooperative and Mt Nebo plant nursery
 - Cc - Coastal communities
 - Dc - District centre
 - Gi - General industry
 - Int - Interim
 - Lc - Local centre
 - Li - Light industry
 - Mar - Marine industry
 - Mib - Mixed industry and business
 - Ng - Next generation neighbourhood
 - Ri - Restricted industry
 - Spc - Specialised centre
 - Spt - Sport and recreation
 - Sub - Suburban neighbourhood
 - Tc - Township centre
 - Ti - Township industry
 - Tcv - Township convenience
 - Tr - Township residential
 - Trans - Transition
 - Urb - Urban neighbourhood
 - Util - Utilities

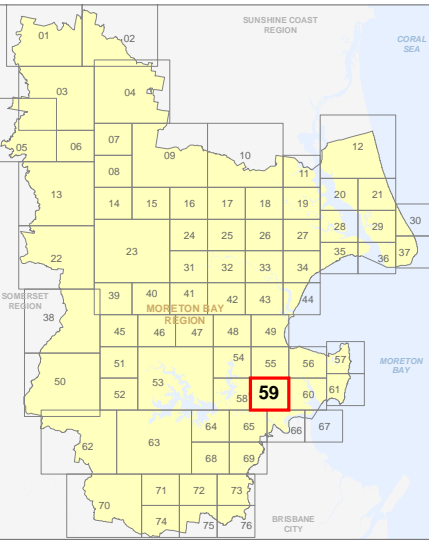
For State Approval - Major Amendment 1 - December 2017



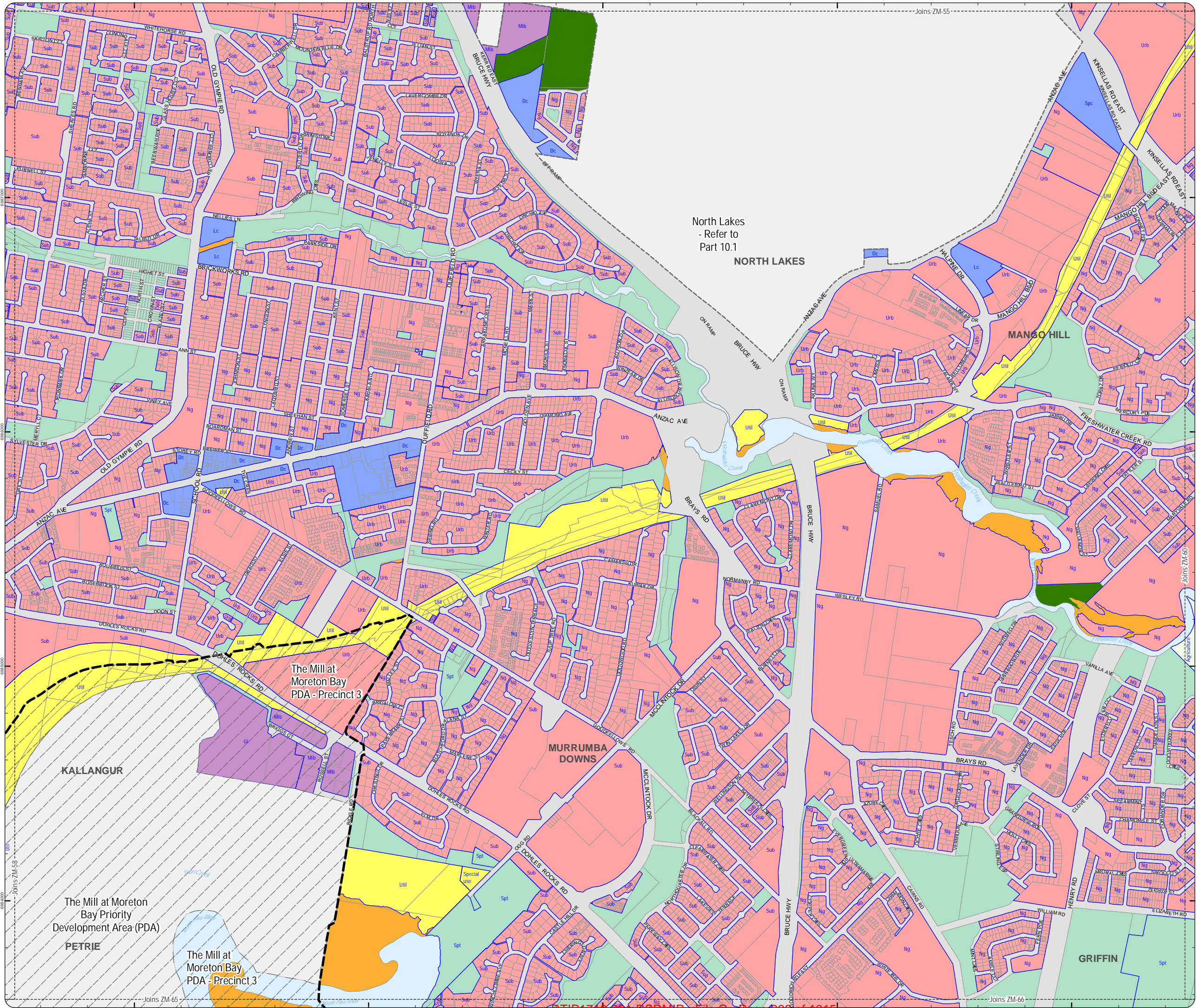
SCALE (A3): 1:15,000
 DCDB Version: April 2016
 Projection: Map Grid of Australia, Zone 56
 Horizontal Datum: Geocentric Datum of Australia 1994

DISCLAIMER: Some of the information shown in this document has been provided to Council from external third parties. Council makes no representation and gives no warranty about the accuracy, reliability, completeness or suitability for any particular purpose of the information. Persons should not rely on the information shown in this document to make any decision with financial or legal implications and should instead rely on their own enquiries. To the full extent that it is able to do so in law, Council disclaims all liability (including liability in negligence) for all costs, losses and damages (including indirect and consequential costs, losses and damages) caused by or arising from anyone using or relying on the information shown in this document for any purpose whatsoever. © Copyright Moreton Bay Regional Council 2017

DCDB (Version Apr 2016) is reproduced with the permission of the State of Queensland



ZM-59 Zoning Map



**PLANNING SCHEME
ZONING MAP**

- Zone precincts
 - Property boundaries
- Zones**
- General residential
 - Centre
 - Recreation and open space
 - Environmental management and conservation
 - Industry
 - Community facilities
 - Emerging community
 - Extractive industry
 - Limited development
 - Rural
 - Rural residential
 - Township

- Precinct Abbreviations**
- CFC - Cedarton Foresters Cooperative and Mt Nebo plant nursery
 - Cc - Coastal communities
 - Dc - District centre
 - Gi - General industry
 - Int - Interim
 - Lc - Local centre
 - Li - Light industry
 - Mar - Marine industry
 - Mib - Mixed industry and business
 - Ng - Next generation neighbourhood
 - Ri - Restricted industry
 - Spc - Specialised centre
 - Sub - Suburban neighbourhood
 - Tc - Township centre
 - Ti - Township industry
 - Tcv - Township convenience
 - Tr - Township residential
 - Trans - Transition
 - Urb - Urban neighbourhood
 - Util - Utilities

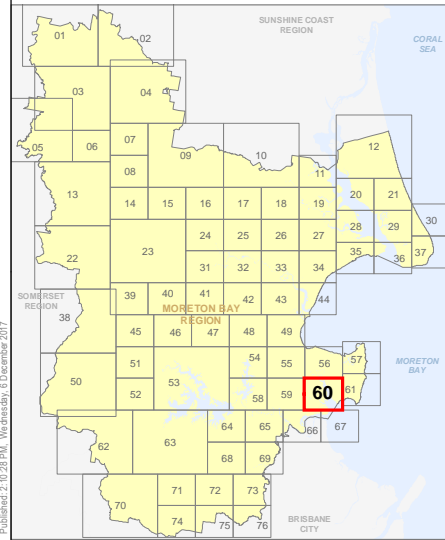
**For State Approval -
Major Amendment 1 - December 2017**



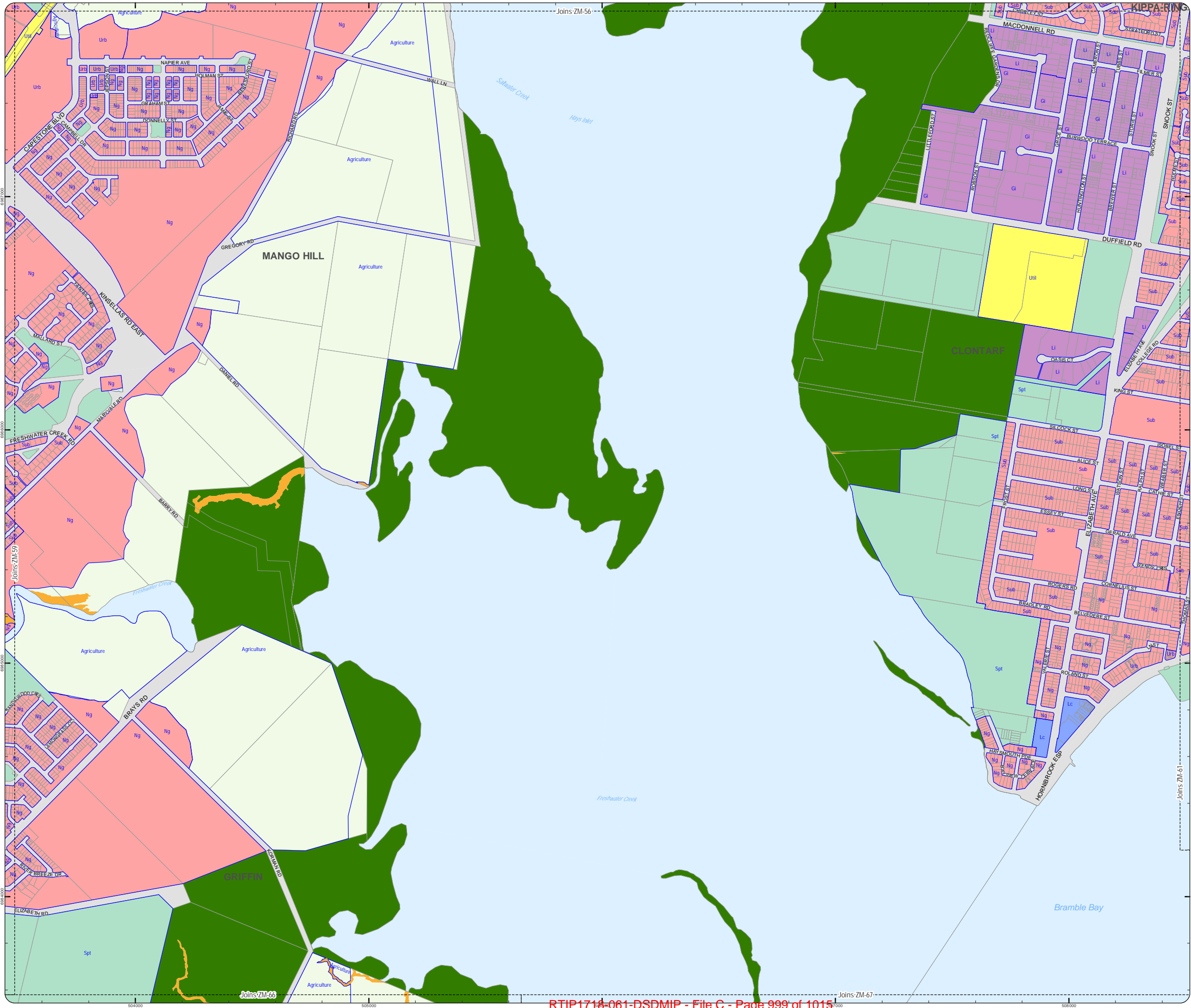
N
SCALE (A3): 1:15,000
DCDB Version: April 2016
Projection: Map Grid of Australia, Zone 56
Horizontal Datum: Geocentric Datum of Australia 1994

DISCLAIMER: Some of the information shown in this document has been provided to Council from external third parties. Council makes no representation and gives no warranty about the accuracy, reliability, completeness or suitability for any particular purpose of the information. Persons should not rely on the information shown in this document to make any decision with financial or legal implications and should instead rely on their own enquiries. To the full extent that it is able to do so in law, Council disclaims all liability (including liability in negligence) for all costs, losses and damages (including indirect and consequential costs, losses and damages) caused by or arising from anyone using or relying on the information shown in this document for any purpose whatsoever. © Copyright Moreton Bay Regional Council 2017

DCDB (Version Apr 2016) is reproduced with the permission of the State of Queensland



**ZM-60
Zoning Map**



PLANNING SCHEME
ZONING MAP

- Local plan boundary
- Local plan precincts
- Zone precincts
- Property boundaries

- Zones
- General residential
 - Centre
 - Recreation and open space
 - Environmental management and conservation
 - Industry
 - Community facilities
 - Emerging community
 - Extractive industry
 - Limited development
 - Rural
 - Rural residential
 - Township

Precinct Abbreviations

- CFC - Cedarton Foresters Cooperative and Mt Nebo plant nursery
- Cc - Coastal communities
- Dc - District centre
- Gi - General industry
- Int - Interim
- Lc - Local centre
- Li - Light industry
- Mar - Marine industry
- Mib - Mixed industry and business
- Ng - Next generation neighbourhood
- Ri - Restricted industry
- Spc - Specialised centre
- Sub - Suburban neighbourhood
- Tc - Township centre
- Ti - Township industry
- Tcv - Township convenience
- Tr - Township residential
- Trans - Transition
- Urb - Urban neighbourhood
- Util - Utilities

**For State Approval -
Major Amendment 1 - December 2017**

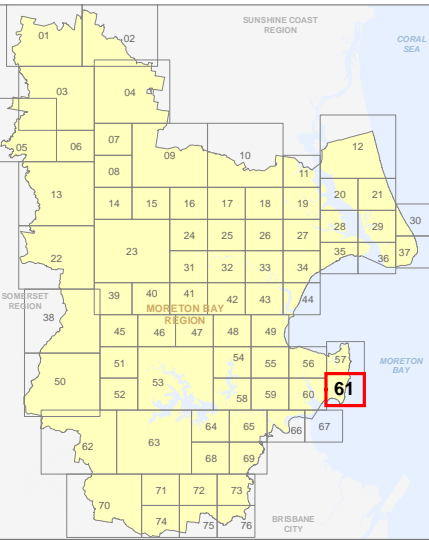


SCALE (A3): 1:15,000

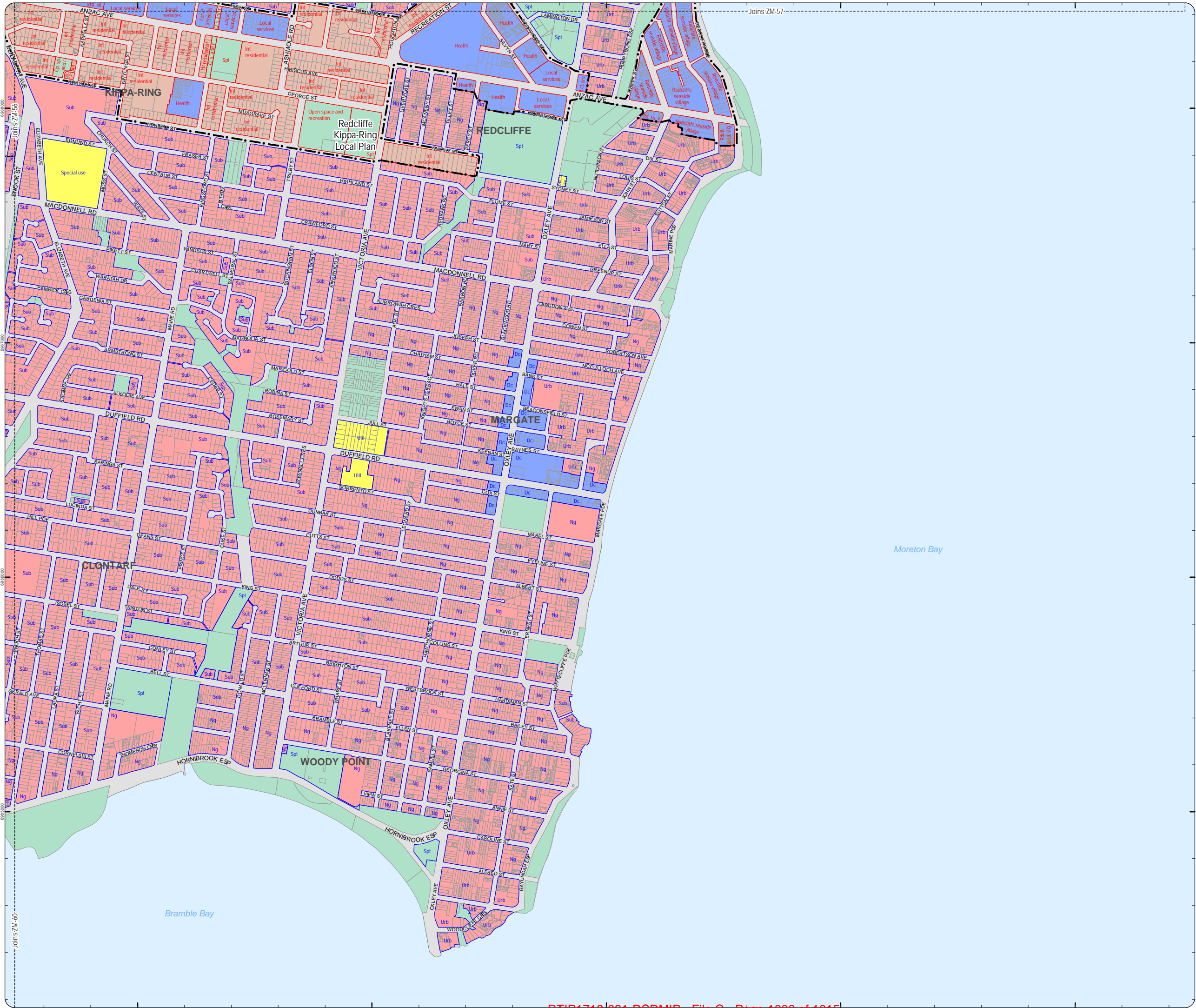
DCDB Version: April 2016
Projection: Map Grid of Australia, Zone 56
Horizontal Datum: Geocentric Datum of Australia 1994

DISCLAIMER: Some of the information shown in this document has been provided to Council from external third parties. Council makes no representation and gives no warranty about the accuracy, reliability, completeness or suitability for any particular purpose of the information. Persons should not rely on the information shown in this document to make any decision with financial or legal implications and should instead rely on their own enquiries. To the full extent that it is able to do so in law, Council disclaims all liability (including liability in negligence) for all costs, losses and damages (including indirect and consequential costs, losses and damages) caused by or arising from anyone using or relying on the information shown in this document for any purpose whatsoever. © Copyright Moreton Bay Regional Council 2017

DCDB (Version Apr 2016) is reproduced with the permission of the State of Queensland



ZM-61
Zoning Map



**PLANNING SCHEME
ZONING MAP**

- Zone precincts
 - Property boundaries
- Zones
- General residential
 - Centre
 - Recreation and open space
 - Environmental management and conservation
 - Industry
 - Community facilities
 - Emerging community
 - Extractive industry
 - Limited development
 - Rural
 - Rural residential
 - Township

Precinct Abbreviations

- CFC - Cedarton Foresters Cooperative and Mt Nebo plant nursery
- Cc - Coastal communities
- Dc - District centre
- Gi - General industry
- Int - Interim
- Lc - Local centre
- Li - Light industry
- Mar - Marine industry
- Mib - Mixed industry and business
- Ng - Next generation neighbourhood
- Ri - Restricted industry
- Spc - Specialised centre
- Spt - Sport and recreation
- Sub - Suburban neighbourhood
- Tc - Township centre
- Ti - Township industry
- Tcv - Township convenience
- Tr - Township residential
- Trans - Transition
- Urb - Urban neighbourhood
- Util - Utilities

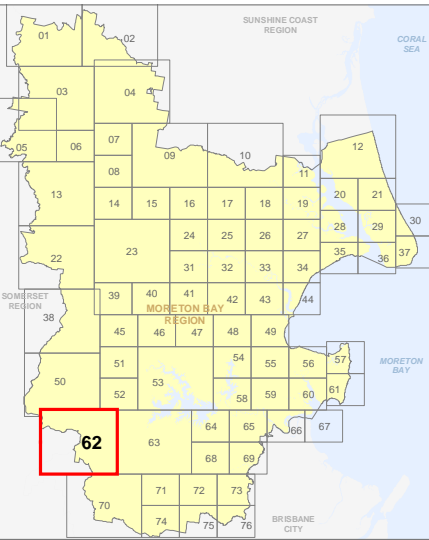
**For State Approval -
Major Amendment 1 - December 2017**



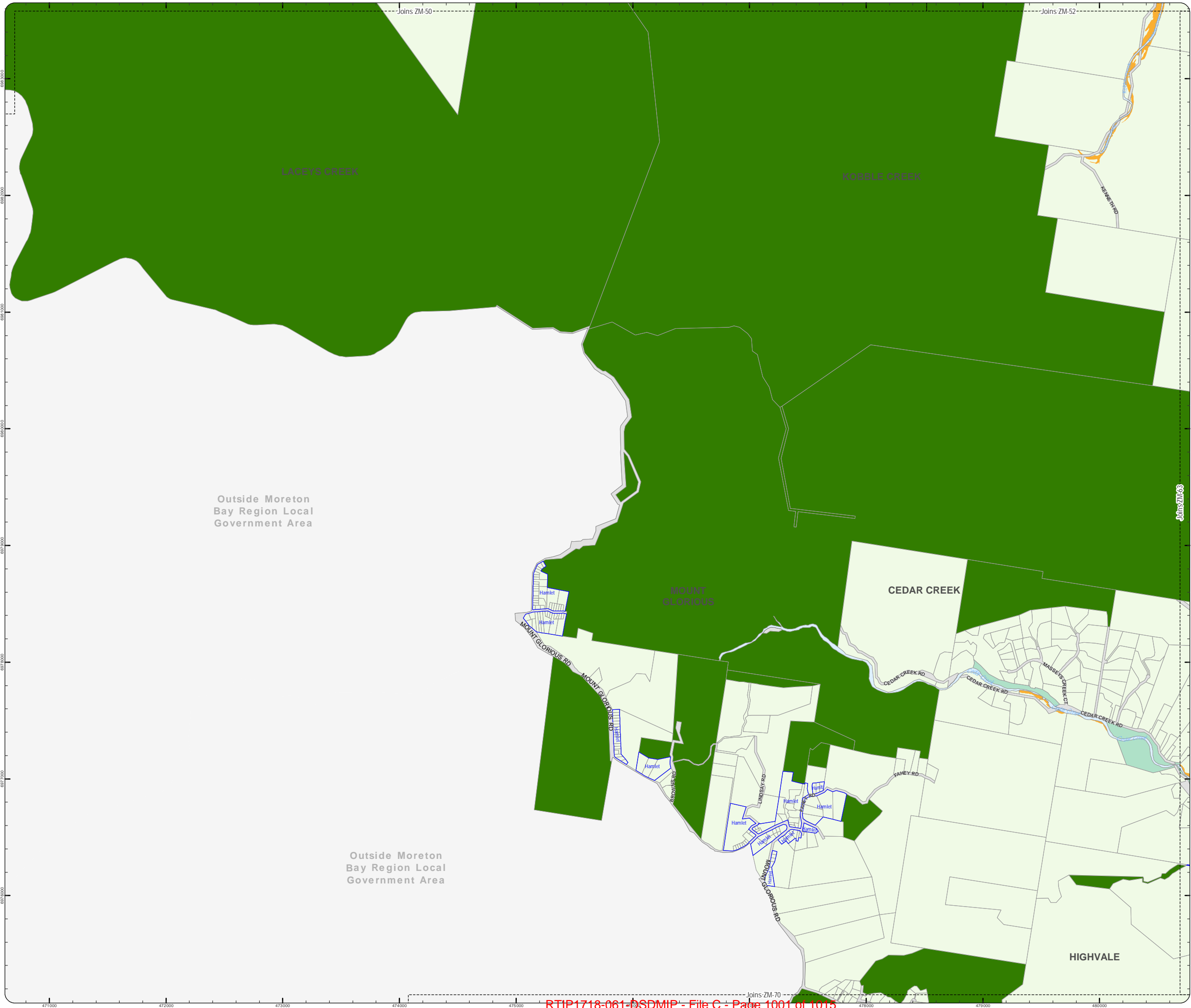
SCALE (A3): 1:30,000
 DCDB Version: April 2016
 Projection: Map Grid of Australia, Zone 56
 Horizontal Datum: Geocentric Datum of Australia 1994

DISCLAIMER: Some of the information shown in this document has been provided to Council from external third parties. Council makes no representation and gives no warranty about the accuracy, reliability, completeness or suitability for any particular purpose of the information. Persons should not rely on the information shown in this document to make any decision with financial or legal implications and should instead rely on their own enquiries. To the full extent that it is able to do so in law, Council disclaims all liability (including liability in negligence) for all costs, losses and damages (including indirect and consequential costs, losses and damages) caused by or arising from anyone using or relying on the information shown in this document for any purpose whatsoever. © Copyright Moreton Bay Regional Council 2017

DCDB (Version Apr 2016) is reproduced with the permission of the State of Queensland



**ZM-62
Zoning Map**



**PLANNING SCHEME
ZONING MAP**

- Zone precincts
 - Property boundaries
- Zones
- General residential
 - Centre
 - Recreation and open space
 - Environmental management and conservation
 - Industry
 - Community facilities
 - Emerging community
 - Extractive industry
 - Limited development
 - Rural
 - Rural residential
 - Township

- Precinct Abbreviations
- CFC - Cedarton Foresters Cooperative and Mt Nebo plant nursery
 - Cc - Coastal communities
 - Dc - District centre
 - Gi - General industry
 - Int - Interim
 - Lc - Local centre
 - Li - Light industry
 - Mar - Marine industry
 - Mib - Mixed industry and business
 - Ng - Next generation neighbourhood
 - Ri - Restricted industry
 - Spc - Specialised centre
 - Spt - Sport and recreation
 - Sub - Suburban neighbourhood
 - Tc - Township centre
 - Ti - Township industry
 - Tcv - Township convenience
 - Tr - Township residential
 - Urb - Urban neighbourhood
 - Util - Utilities

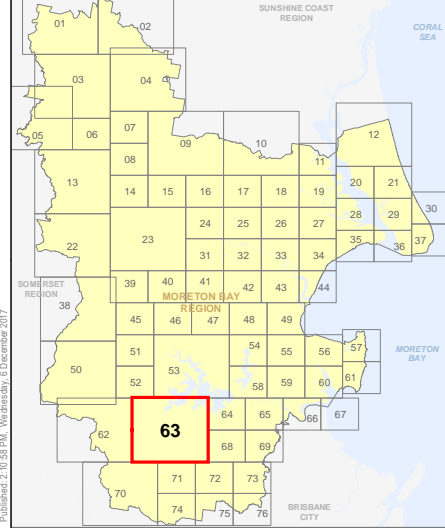
**For State Approval -
Major Amendment 1 - December 2017**



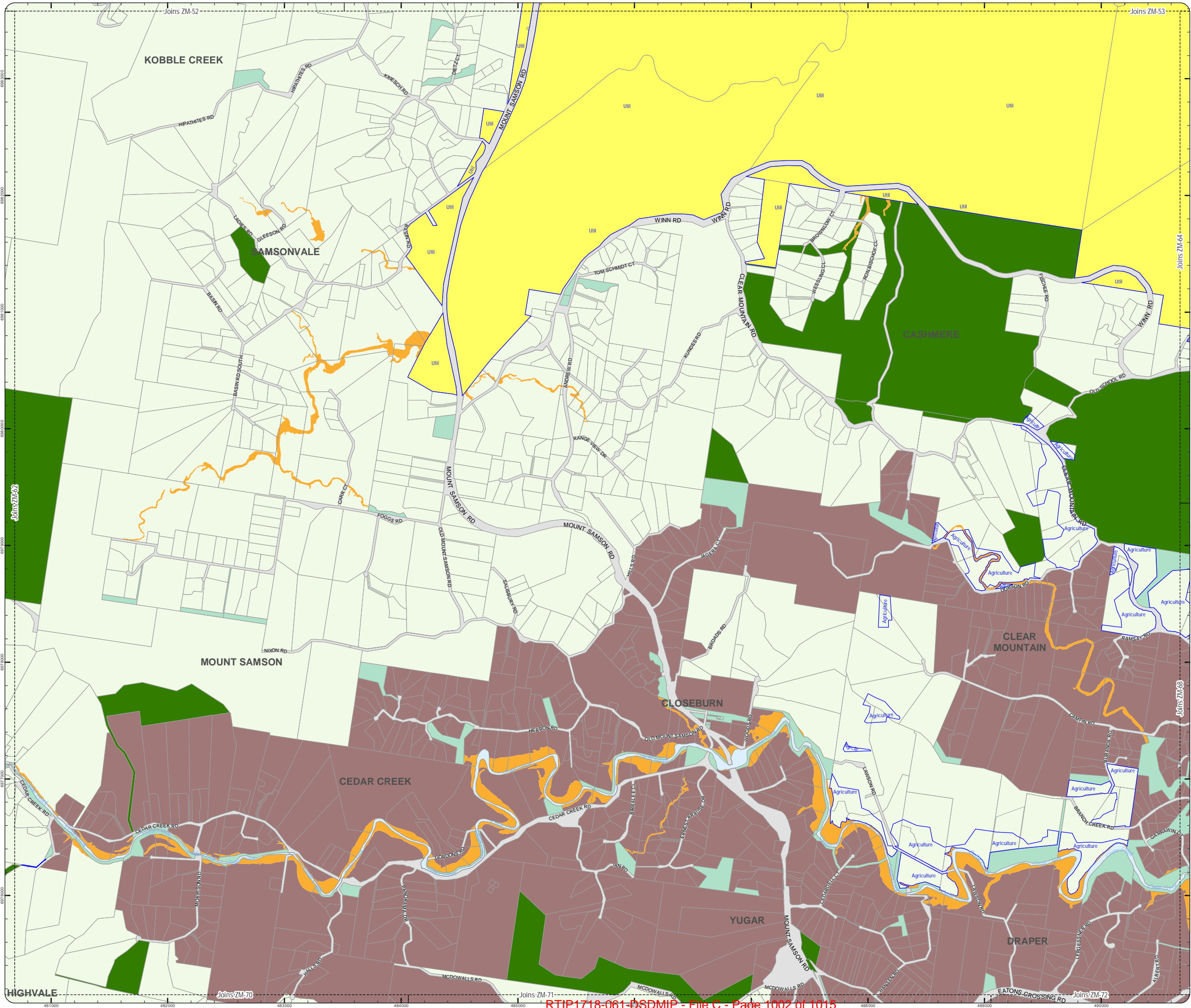
SCALE (A3): 1:30,000
 DCDB Version: April 2016
 Projection: Map Grid of Australia, Zone 56
 Horizontal Datum: Geocentric Datum of Australia 1994

DISCLAIMER: Some of the information shown in this document has been provided to Council from external third parties. Council makes no representation and gives no warranty about the accuracy, reliability, completeness or suitability for any particular purpose of the information. Persons should not rely on the information shown in this document to make any decision with financial or legal implications and should instead rely on their own enquiries. To the full extent that it is able to do so in law, Council disclaims all liability (including liability in negligence) for all costs, losses and damages (including indirect and consequential costs, losses and damages) caused by or arising from anyone using or relying on the information shown in this document for any purpose whatsoever. © Copyright Moreton Bay Regional Council 2017

DCDB (Version Apr 2016) is reproduced with the permission of the State of Queensland



**ZM-63
Zoning Map**



**PLANNING SCHEME
ZONING MAP**

- Zone precincts
 - Property boundaries
- Zones**
- General residential
 - Centre
 - Recreation and open space
 - Environmental management and conservation
 - Industry
 - Community facilities
 - Emerging community
 - Extractive industry
 - Limited development
 - Rural
 - Rural residential
 - Township

- Precinct Abbreviations**
- CFC - Cedarton Foresters Cooperative and Mt Nebo plant nursery
 - Cc - Coastal communities
 - Dc - District centre
 - Gi - General industry
 - Int - Interim
 - Lc - Local centre
 - Li - Light industry
 - Mar - Marine industry
 - Mib - Mixed industry and business
 - Ng - Next generation neighbourhood
 - Ri - Restricted industry
 - Spc - Specialised centre
 - Spt - Sport and recreation
 - Sub - Suburban neighbourhood
 - Tc - Township centre
 - Ti - Township industry
 - Tcv - Township convenience
 - Tr - Township residential
 - Urb - Urban neighbourhood
 - Util - Utilities

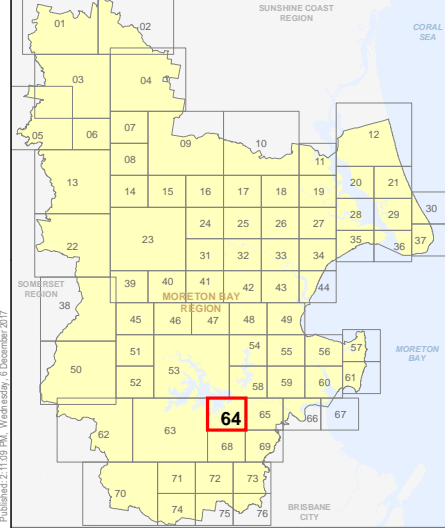
**For State Approval -
Major Amendment 1 - December 2017**



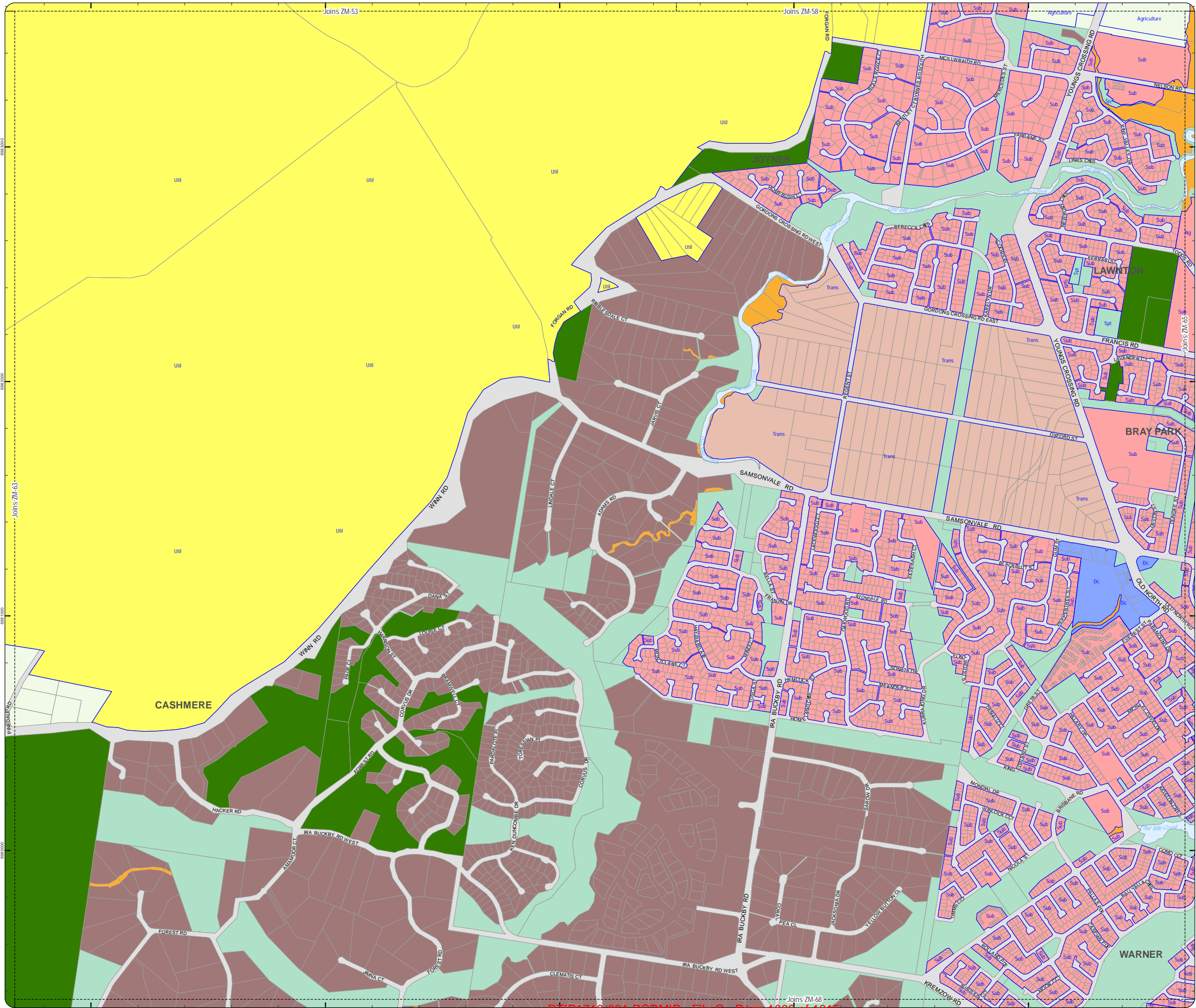
SCALE (A3): 1:15,000
 DCDB Version: April 2016
 Projection: Map Grid of Australia, Zone 56
 Horizontal Datum: Geocentric Datum of Australia 1994

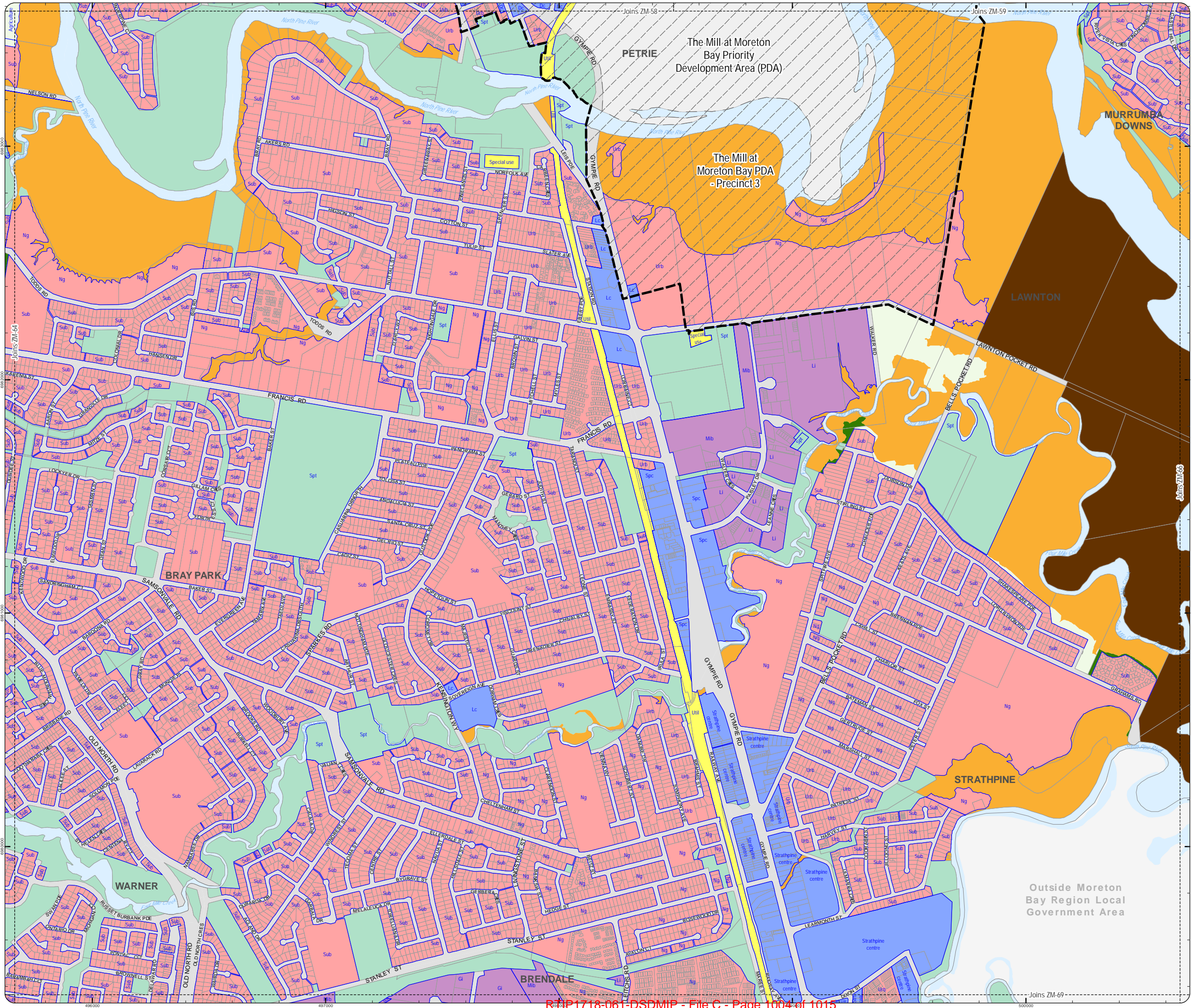
DISCLAIMER: Some of the information shown in this document has been provided to Council from external third parties. Council makes no representation and gives no warranty about the accuracy, reliability, completeness or suitability for any particular purpose of the information. Persons should not rely on the information shown in this document to make any decision with financial or legal implications and should instead rely on their own enquiries. To the full extent that it is able to do so in law, Council disclaims all liability (including liability in negligence) for all costs, losses and damages (including indirect and consequential costs, losses and damages) caused by or arising from anyone using or relying on the information shown in this document for any purpose whatsoever. © Copyright Moreton Bay Regional Council 2017

DCDB (Version Apr 2016) is reproduced with the permission of the State of Queensland



**ZM-64
Zoning Map**





- The Mill at Moreton Bay PDA
- The Mill at Moreton Bay - Precinct 1 & 2
- Zone precincts
- Property boundaries

- Zones
- General residential
 - Centre
 - Recreation and open space
 - Environmental management and conservation
 - Industry
 - Community facilities
 - Emerging community
 - Extractive industry
 - Limited development
 - Rural residential
 - Township

- Precinct Abbreviations
- CFC - Cedarton Foresters Cooperative and Mt Nebo plant nursery
 - Cc - Coastal communities
 - Dc - District centre
 - Gi - General industry
 - Int - Interim
 - Lc - Local centre
 - Li - Light industry
 - Mar - Marine industry
 - Mib - Mixed industry and business
 - Ng - Next generation neighbourhood
 - Ri - Restricted industry
 - Spc - Specialised centre
 - Sub - Suburban neighbourhood
 - Tc - Township centre
 - Ti - Township industry
 - Tcv - Township convenience
 - Tr - Township residential
 - Trans - Transition
 - Urb - Urban neighbourhood
 - Util - Utilities

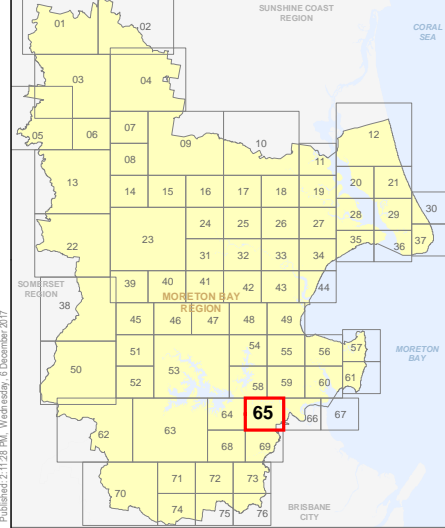
For State Approval - Major Amendment 1 - December 2017

0 200 400 600 Metres

SCALE (A3): 1:15,000
 DCDB Version: April 2016
 Projection: Map Grid of Australia, Zone 56
 Horizontal Datum: Geocentric Datum of Australia 1994

DISCLAIMER: Some of the information shown in this document has been provided to Council from external third parties. Council makes no representation and gives no warranty about the accuracy, reliability, completeness or suitability for any particular purpose of the information. Persons should not rely on the information shown in this document to make any decision with financial or legal implications and should instead rely on their own enquiries. To the full extent that it is able to do so in law, Council disclaims all liability (including liability in negligence) for all costs, losses and damages (including indirect and consequential costs, losses and damages) caused by or arising from anyone using or relying on the information shown in this document for any purpose whatsoever. © Copyright Moreton Bay Regional Council 2017

DCDB (Version Apr 2016) is reproduced with the permission of the State of Queensland



ZM-65 Zoning Map

**PLANNING SCHEME
ZONING MAP**

- Zone precincts
 - Property boundaries
- Zones**
- General residential
 - Centre
 - Recreation and open space
 - Environmental management and conservation
 - Industry
 - Community facilities
 - Emerging community
 - Extractive industry
 - Limited development
 - Rural
 - Rural residential
 - Township

- Precinct Abbreviations**
- CFC - Cedartown Foresters Cooperative and Mt Nebo plant nursery
 - Cc - Coastal communities
 - Dc - District centre
 - Gi - General industry
 - Int - Interim
 - Lc - Local centre
 - Li - Light industry
 - Mar - Marine industry
 - Mib - Mixed industry and business
 - Ng - Next generation neighbourhood
 - Ri - Restricted industry
 - Spc - Specialised centre
 - Spt - Sport and recreation
 - Sub - Suburban neighbourhood
 - Tc - Township centre
 - Ti - Township industry
 - Tcv - Township convenience
 - Tr - Township residential
 - Trans - Transition
 - Urb - Urban neighbourhood
 - Util - Utilities

**For State Approval -
Major Amendment 1 - December 2017**

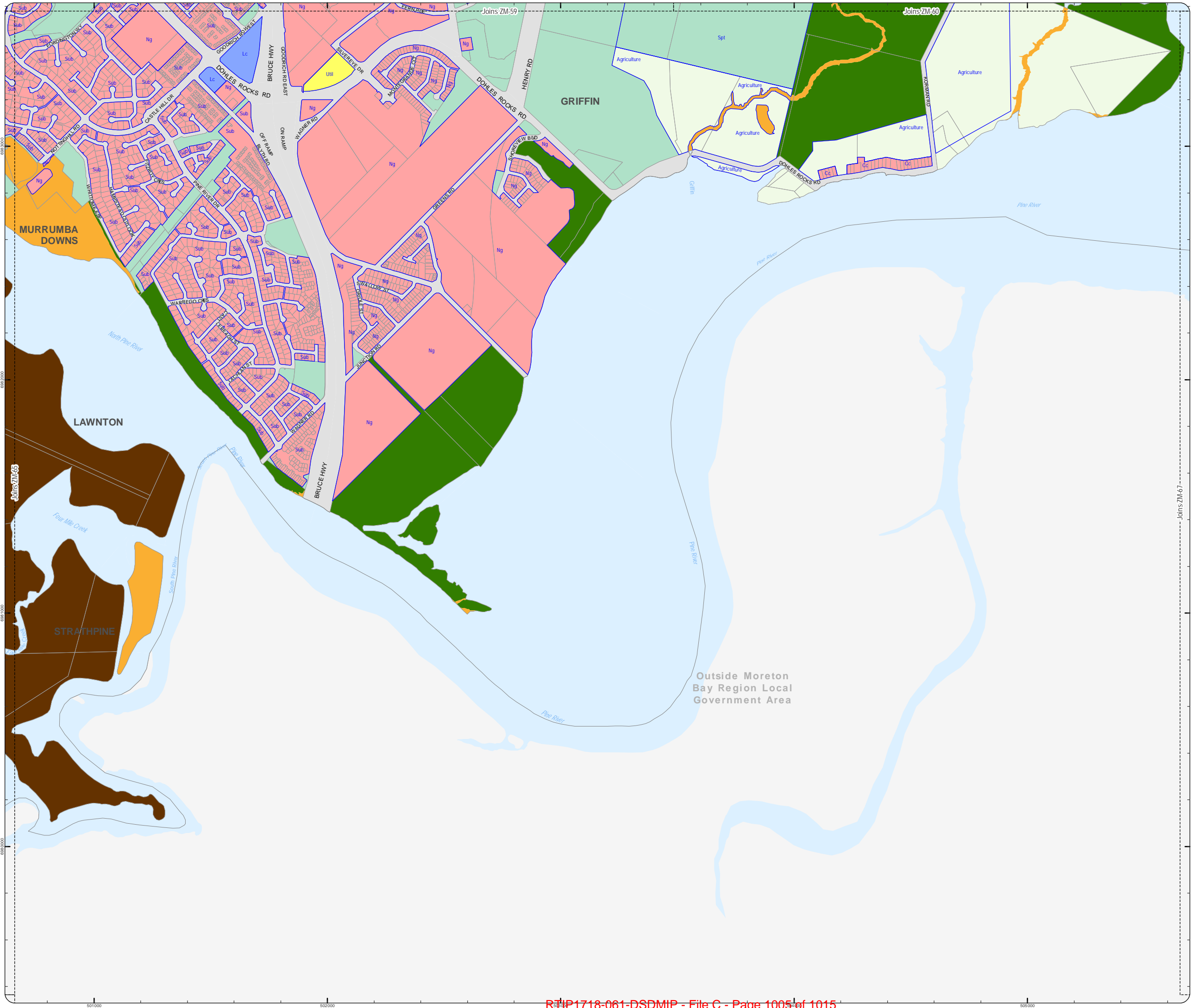
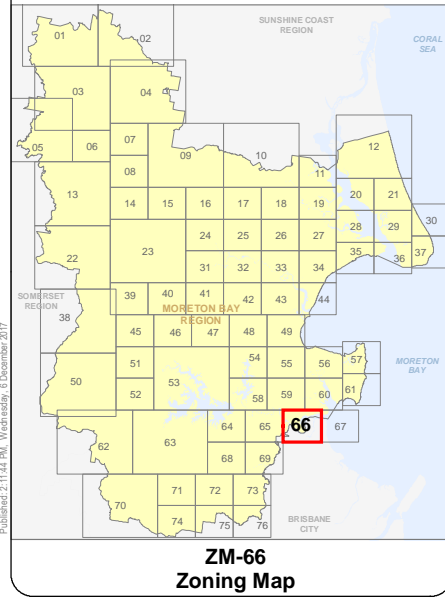
0 200 400 600 Metres

SCALE (A3): 1:15,000

DCDB Version: April 2016
Projection: Map Grid of Australia, Zone 56
Horizontal Datum: Geocentric Datum of Australia 1994

DISCLAIMER: Some of the information shown in this document has been provided to Council from external third parties. Council makes no representation and gives no warranty about the accuracy, reliability, completeness or suitability for any particular purpose of the information. Persons should not rely on the information shown in this document to make any decision with financial or legal implications and should instead rely on their own enquiries. To the full extent that it is able to do so in law, Council disclaims all liability (including liability in negligence) for all costs, losses and damages (including indirect and consequential costs, losses and damages) caused by or arising from anyone using or relying on the information shown in this document for any purpose whatsoever. © Copyright Moreton Bay Regional Council 2017

DCDB (Version Apr 2016) is reproduced with the permission of the State of Queensland



**PLANNING SCHEME
ZONING MAP**

- Zone precincts
 - Property boundaries
- Zones
- General residential
 - Centre
 - Recreation and open space
 - Environmental management and conservation
 - Industry
 - Community facilities
 - Emerging community
 - Extractive industry
 - Limited development
 - Rural
 - Rural residential
 - Township

Precinct Abbreviations

- CFC - Cedarton Foresters Cooperative and Mt Nebo plant nursery
- Cc - Coastal communities
- Dc - District centre
- Gi - General industry
- Int - Interim
- Lc - Local centre
- Li - Light industry
- Mar - Marine industry
- Mib - Mixed industry and business
- Ng - Next generation neighbourhood
- Ri - Restricted industry
- Spc - Specialised centre
- Spt - Sport and recreation
- Sub - Suburban neighbourhood
- Tc - Township centre
- Ti - Township industry
- Tcv - Township convenience
- Tr - Township residential
- Trans - Transition
- Urb - Urban neighbourhood
- Util - Utilities

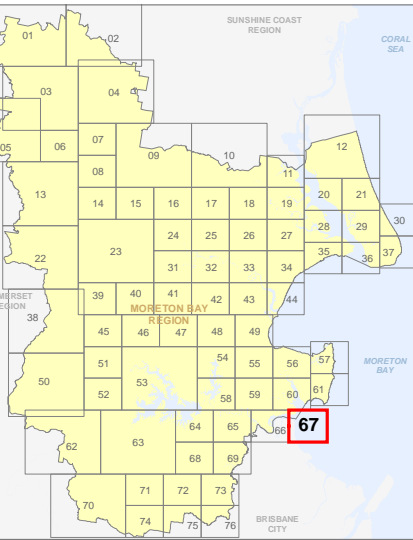
**For State Approval -
Major Amendment 1 - December 2017**



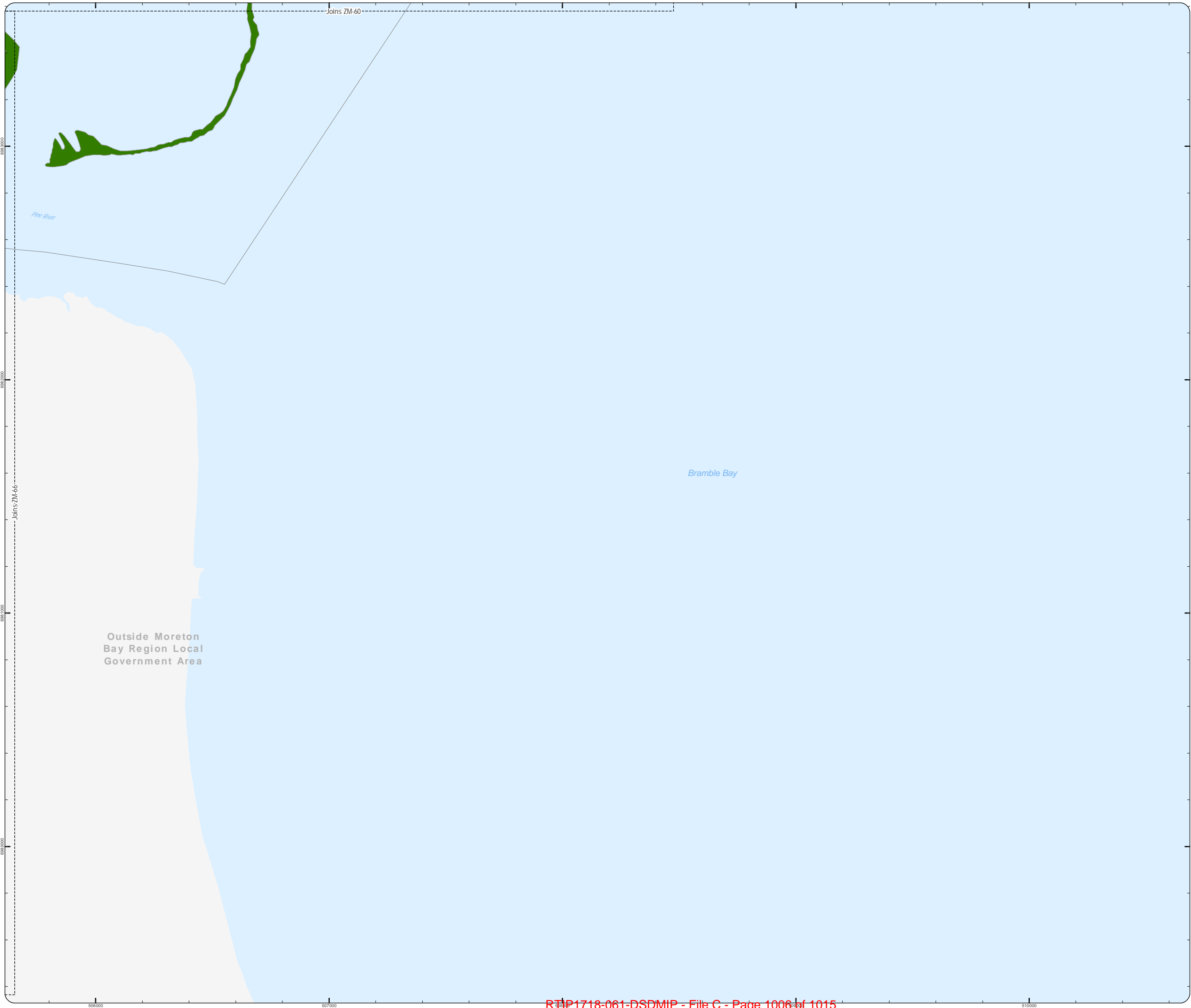
N
SCALE (A3): 1:15,000
DCDB Version: April 2016
Projection: Map Grid of Australia, Zone 56
Horizontal Datum: Geocentric Datum of Australia 1994

DISCLAIMER: Some of the information shown in this document has been provided to Council from external third parties. Council makes no representation and gives no warranty about the accuracy, reliability, completeness or suitability for any particular purpose of the information. Persons should not rely on the information shown in this document to make any decision with financial or legal implications and should instead rely on their own enquiries. To the full extent that it is able to do so in law, Council disclaims all liability (including liability in negligence) for all costs, losses and damages (including indirect and consequential costs, losses and damages) caused by or arising from anyone using or relying on the information shown in this document for any purpose whatsoever. © Copyright Moreton Bay Regional Council 2017

DCDB (Version Apr 2016) is reproduced with the permission of the State of Queensland



**ZM-67
Zoning Map**



**PLANNING SCHEME
ZONING MAP**

- Zone precincts
 - Property boundaries
- Zones**
- General residential
 - Centre
 - Recreation and open space
 - Environmental management and conservation
 - Industry
 - Community facilities
 - Emerging community
 - Extractive industry
 - Limited development
 - Rural
 - Rural residential
 - Township

Precinct Abbreviations

- CFC - Cedarton Foresters Cooperative and Mt Nebo plant nursery
- Cc - Coastal communities
- Dc - District centre
- Gi - General industry
- Int - Interim
- Lc - Local centre
- Li - Light industry
- Mar - Marine industry
- Mib - Mixed industry and business
- Ng - Next generation neighbourhood
- Ri - Restricted industry
- Spc - Specialised centre
- Spt - Sport and recreation
- Sub - Suburban neighbourhood
- Tc - Township centre
- Ti - Township industry
- Tcv - Township convenience
- Tr - Township residential
- Urb - Urban neighbourhood
- Util - Utilities

**For State Approval -
Major Amendment 1 - December 2017**

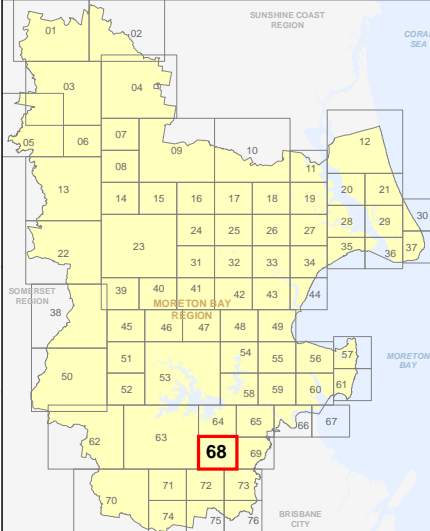
0 200 400 600 Metres

SCALE (A3): 1:15,000

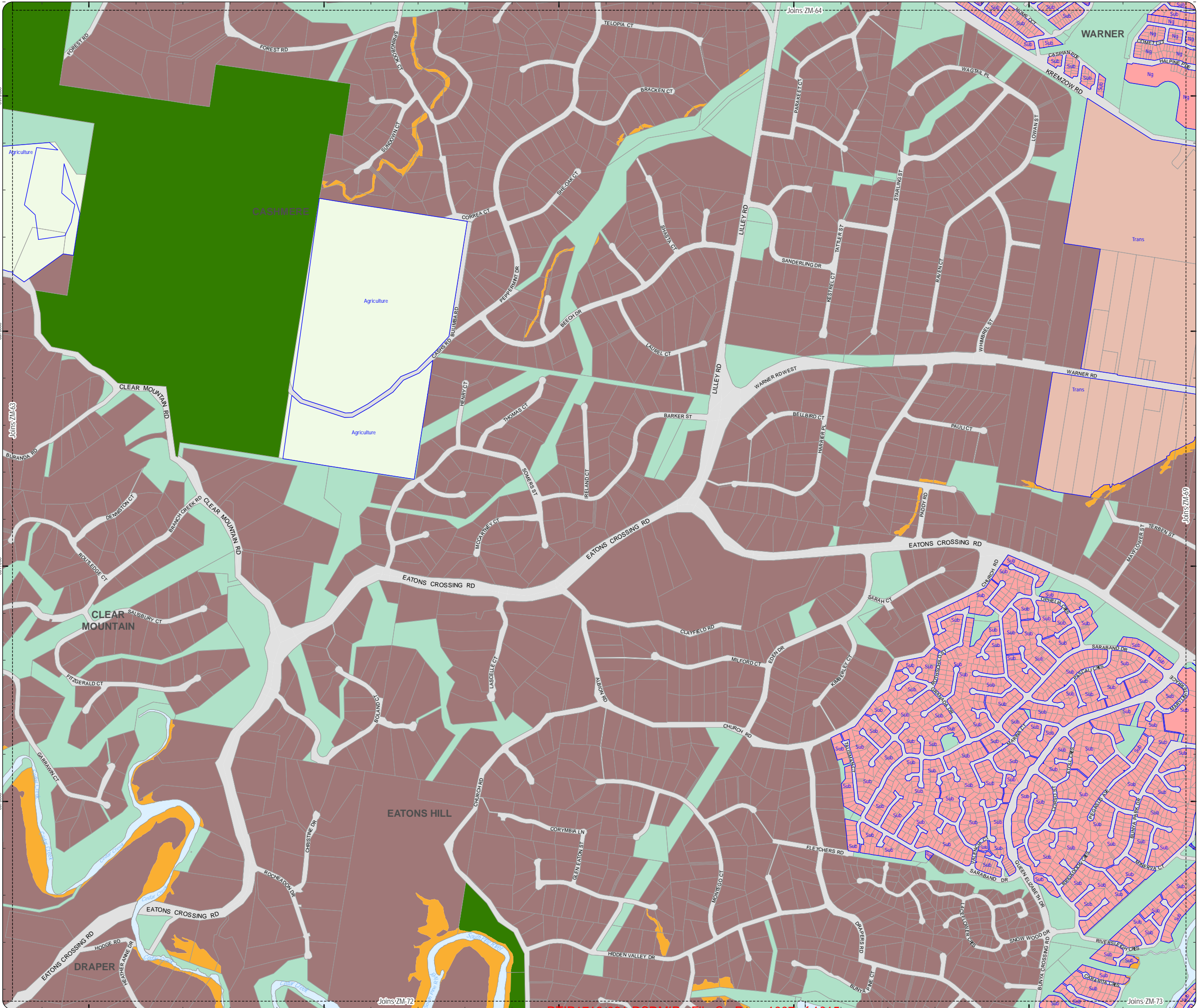
DCDB Version: April 2016
Projection: Map Grid of Australia, Zone 56
Horizontal Datum: Geocentric Datum of Australia 1994

DISCLAIMER: Some of the information shown in this document has been provided to Council from external third parties. Council makes no representation and gives no warranty about the accuracy, reliability, completeness or suitability for any particular purpose of the information. Persons should not rely on the information shown in this document to make any decision with financial or legal implications and should instead rely on their own enquiries. To the full extent that it is able to do so in law, Council disclaims all liability (including liability in negligence) for all costs, losses and damages (including indirect and consequential costs, losses and damages) caused by or arising from anyone using or relying on the information shown in this document for any purpose whatsoever. © Copyright Moreton Bay Regional Council 2017

DCDB (Version Apr 2016) is reproduced with the permission of the State of Queensland



**ZM-68
Zoning Map**



PLANNING SCHEME ZONING MAP

- Zone precincts
 - Property boundaries
- Zones
- General residential
 - Centre
 - Recreation and open space
 - Environmental management and conservation
 - Industry
 - Community facilities
 - Emerging community
 - Extractive industry
 - Limited development
 - Rural
 - Rural residential
 - Township

- Precinct Abbreviations
- CFC - Cedarton Foresters Cooperative and Mt Nebo plant nursery
 - Cc - Coastal communities
 - Dc - District centre
 - Gi - General industry
 - Int - Interim
 - Lc - Local centre
 - Li - Light industry
 - Mar - Marine industry
 - Mib - Mixed industry and business
 - Ng - Next generation neighbourhood
 - Ri - Restricted industry
 - Spc - Specialised centre
 - Spt - Sport and recreation
 - Sub - Suburban neighbourhood
 - Tc - Township centre
 - Ti - Township industry
 - Tcv - Township convenience
 - Tr - Township residential
 - Trans - Transition
 - Urb - Urban neighbourhood
 - Util - Utilities

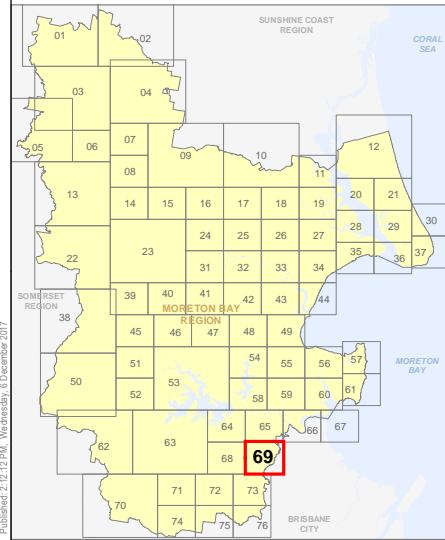
For State Approval - Major Amendment 1 - December 2017



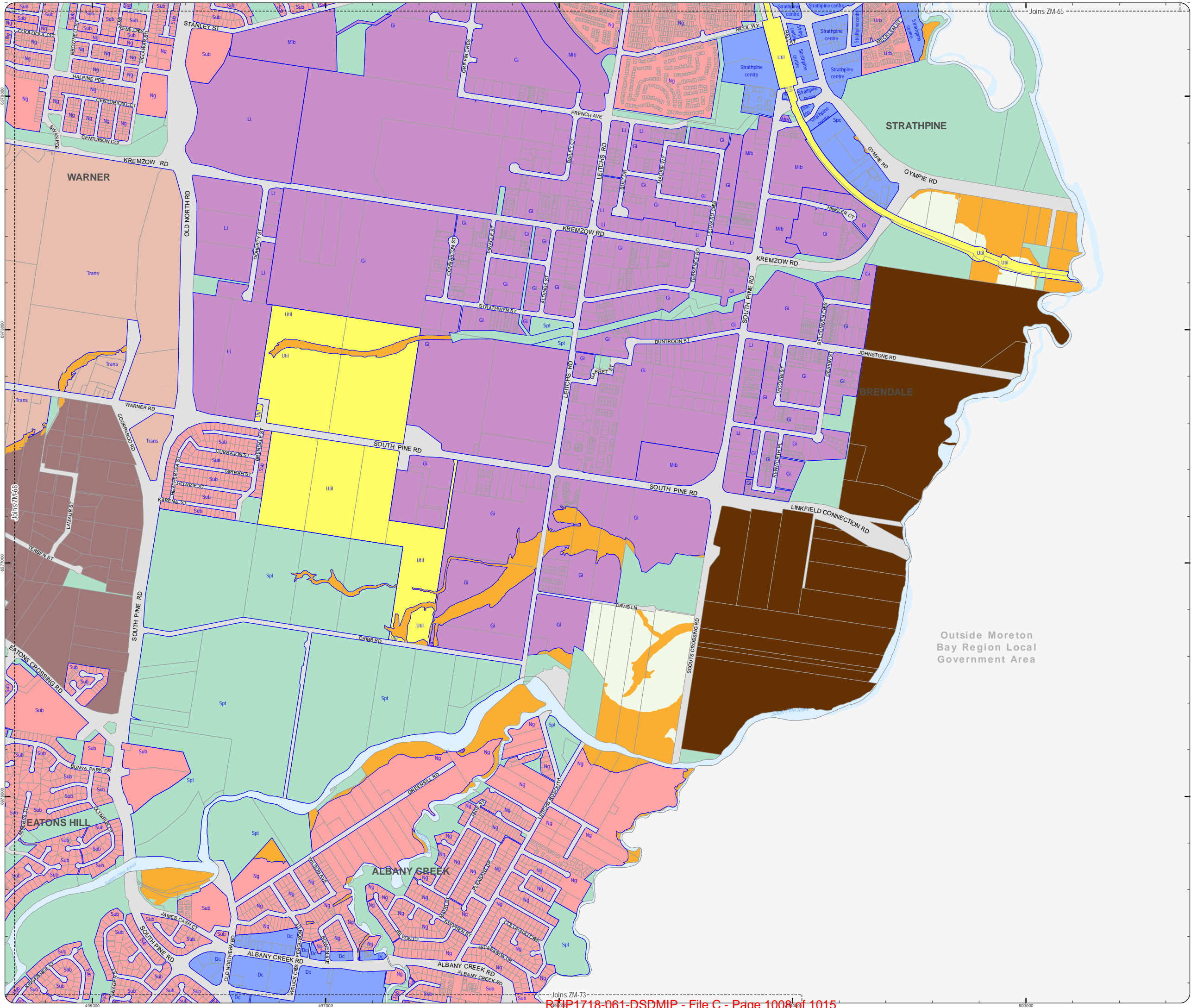
SCALE (A3): 1:15,000
 DCDB Version: April 2016
 Projection: Map Grid of Australia, Zone 56
 Horizontal Datum: Geocentric Datum of Australia 1994

DISCLAIMER: Some of the information shown in this document has been provided to Council from external third parties. Council makes no representation and gives no warranty about the accuracy, reliability, completeness or suitability for any particular purpose of the information. Persons should not rely on the information shown in this document to make any decision with financial or legal implications and should instead rely on their own enquiries. To the full extent that it is able to do so in law, Council disclaims all liability (including liability in negligence) for all costs, losses and damages (including indirect and consequential costs, losses and damages) caused by or arising from anyone using or relying on the information shown in this document for any purpose whatsoever. © Copyright Moreton Bay Regional Council 2017

DCDB (Version Apr 2016) is reproduced with the permission of the State of Queensland



ZM-69 Zoning Map



**PLANNING SCHEME
ZONING MAP**

- Zone precincts
 - Property boundaries
- Zones
- General residential
 - Centre
 - Recreation and open space
 - Environmental management and conservation
 - Industry
 - Community facilities
 - Emerging community
 - Extractive industry
 - Limited development
 - Rural
 - Rural residential
 - Township

- Precinct Abbreviations
- CFC - Cedartown Foresters Cooperative and Mt Nebo plant nursery
 - Cc - Coastal communities
 - Dc - District centre
 - Gi - General industry
 - Int - Interim
 - Lc - Local centre
 - Li - Light industry
 - Mar - Marine industry
 - Mib - Mixed industry and business
 - Ng - Next generation neighbourhood
 - Ri - Restricted industry
 - Spc - Specialised centre
 - Spt - Sport and recreation
 - Sub - Suburban neighbourhood
 - Tc - Township centre
 - Ti - Township industry
 - Tcv - Township convenience
 - Tr - Township residential
 - Urb - Urban neighbourhood
 - Util - Utilities

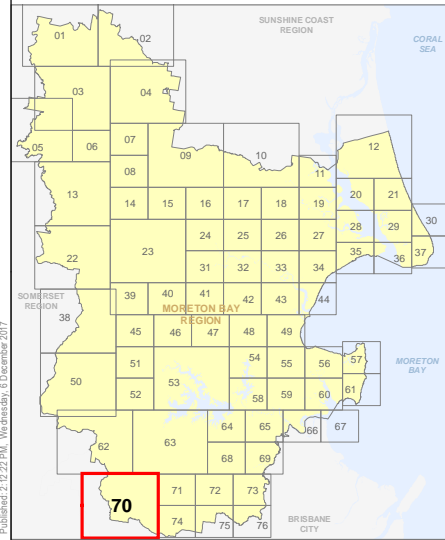
**For State Approval -
Major Amendment 1 - December 2017**



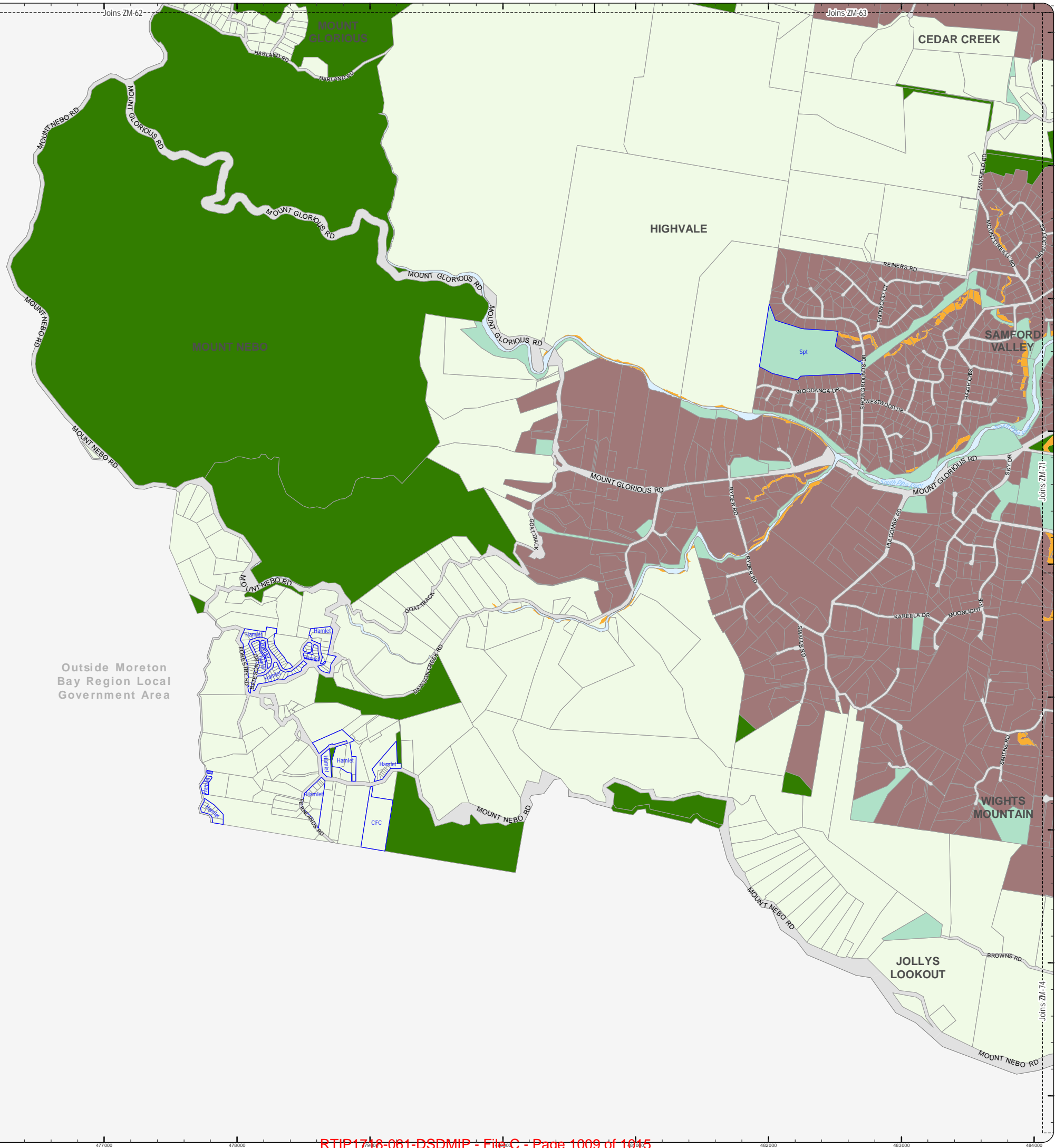
SCALE (A3): 1:30,000
 DCDB Version: April 2016
 Projection: Map Grid of Australia, Zone 56
 Horizontal Datum: Geocentric Datum of Australia 1994

DISCLAIMER: Some of the information shown in this document has been provided to Council from external third parties. Council makes no representation and gives no warranty about the accuracy, reliability, completeness or suitability for any particular purpose of the information. Persons should not rely on the information shown in this document to make any decision with financial or legal implications and should instead rely on their own enquiries. To the full extent that it is able to do so in law, Council disclaims all liability (including liability in negligence) for all costs, losses and damages (including indirect and consequential costs, losses and damages) caused by or arising from anyone using or relying on the information shown in this document for any purpose whatsoever. © Copyright Moreton Bay Regional Council 2017

DCDB (Version Apr 2016) is reproduced with the permission of the State of Queensland



**ZM-70
Zoning Map**



Outside Moreton Bay Region Local Government Area

Outside Moreton Bay Region Local Government Area

**PLANNING SCHEME
ZONING MAP**

- Zone precincts
 - Property boundaries
- Zones
- General residential
 - Centre
 - Recreation and open space
 - Environmental management and conservation
 - Industry
 - Community facilities
 - Emerging community
 - Extractive industry
 - Limited development
 - Rural
 - Rural residential
 - Township

- Precinct Abbreviations**
- CFC - Cedarton Foresters Cooperative and Mt Nebo plant nursery
 - Cc - Coastal communities
 - Dc - District centre
 - Gi - General industry
 - Int - Interim
 - Lc - Local centre
 - Li - Light industry
 - Mar - Marine industry
 - Mib - Mixed industry and business
 - Ng - Next generation neighbourhood
 - Ri - Restricted industry
 - Spc - Specialised centre
 - Spt - Sport and recreation
 - Sub - Suburban neighbourhood
 - Tc - Township centre
 - Ti - Township industry
 - Tcv - Township convenience
 - Tr - Township residential
 - Trans - Transition
 - Urb - Urban neighbourhood
 - Util - Utilities

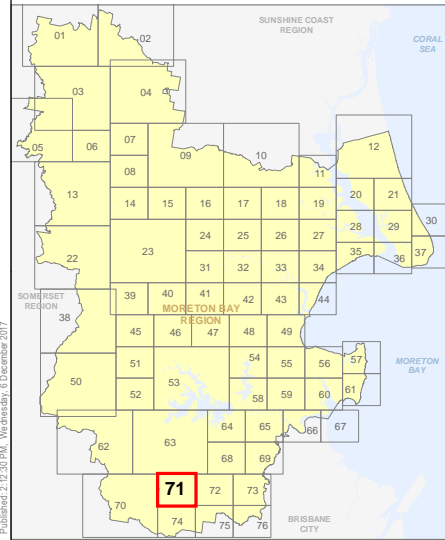
**For State Approval -
Major Amendment 1 - December 2017**



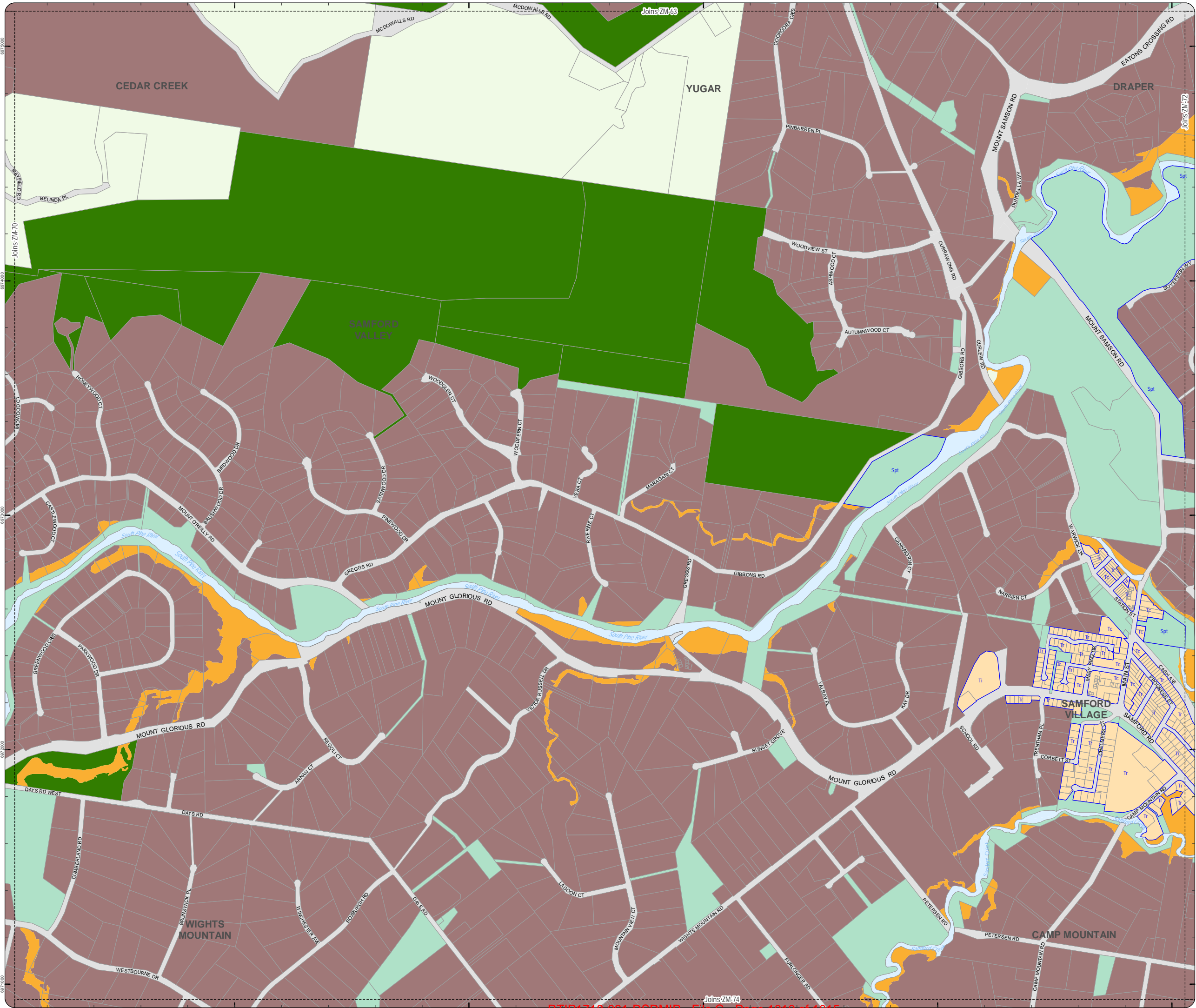
SCALE (A3): 1:15,000
 DCDB Version: April 2016
 Projection: Map Grid of Australia, Zone 56
 Horizontal Datum: Geocentric Datum of Australia 1994

DISCLAIMER: Some of the information shown in this document has been provided to Council from external third parties. Council makes no representation and gives no warranty about the accuracy, reliability, completeness or suitability for any particular purpose of the information. Persons should not rely on the information shown in this document to make any decision with financial or legal implications and should instead rely on their own enquiries. To the full extent that it is able to do so in law, Council disclaims all liability (including liability in negligence) for all costs, losses and damages (including indirect and consequential costs, losses and damages) caused by or arising from anyone using or relying on the information shown in this document for any purpose whatsoever. © Copyright Moreton Bay Regional Council 2017

DCDB (Version Apr 2016) is reproduced with the permission of the State of Queensland



**ZM-71
Zoning Map**



**PLANNING SCHEME
ZONING MAP**

- Zone precincts
 - Property boundaries
- Zones
- General residential
 - Centre
 - Recreation and open space
 - Environmental management and conservation
 - Industry
 - Community facilities
 - Emerging community
 - Extractive industry
 - Limited development
 - Rural
 - Rural residential
 - Township

- Precinct Abbreviations**
- CFC - Cedartown Foresters Cooperative and Mt Nebo plant nursery
 - Cc - Coastal communities
 - Dc - District centre
 - Gi - General industry
 - Int - Interim
 - Lc - Local centre
 - Li - Light industry
 - Mar - Marine industry
 - Mib - Mixed industry and business
 - Ng - Next generation neighbourhood
 - Ri - Restricted industry
 - Spc - Specialised centre
 - Spt - Sport and recreation
 - Sub - Suburban neighbourhood
 - Tc - Township centre
 - Ti - Township industry
 - Tcv - Township convenience
 - Tr - Township residential
 - Trans - Transition
 - Urb - Urban neighbourhood
 - Util - Utilities

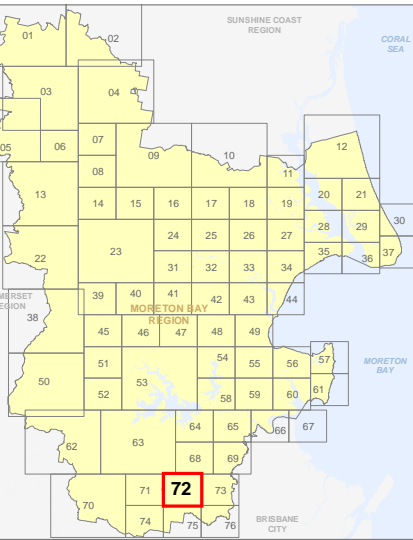
**For State Approval -
Major Amendment 1 - December 2017**



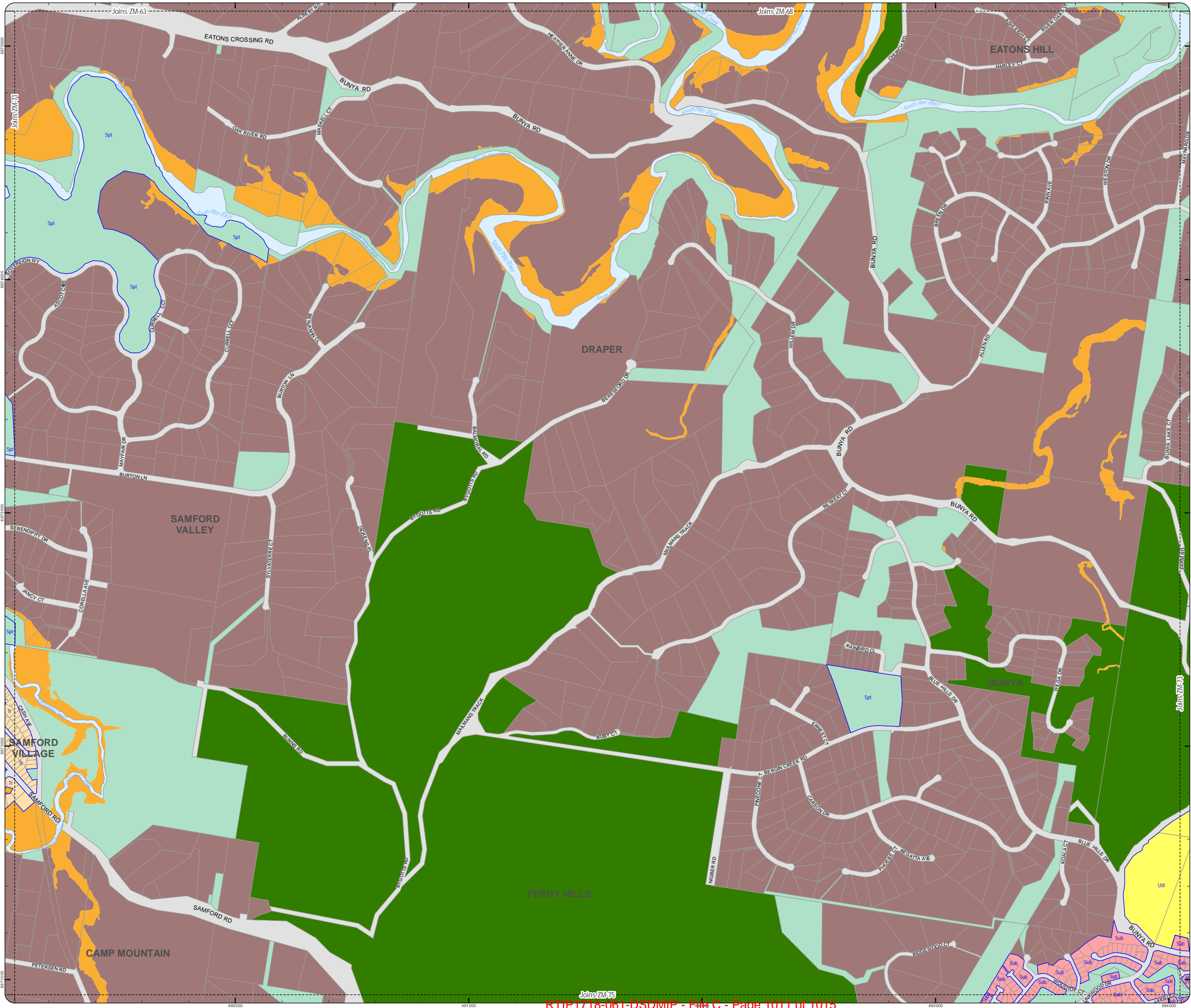
SCALE (A3): 1:15,000
 DCDB Version: April 2016
 Projection: Map Grid of Australia, Zone 56
 Horizontal Datum: Geocentric Datum of Australia 1994

DISCLAIMER: Some of the information shown in this document has been provided to Council from external third parties. Council makes no representation and gives no warranty about the accuracy, reliability, completeness or suitability for any particular purpose of the information. Persons should not rely on the information shown in this document to make any decision with financial or legal implications and should instead rely on their own enquiries. To the full extent that it is able to do so in law, Council disclaims all liability (including liability in negligence) for all costs, losses and damages (including indirect and consequential costs, losses and damages) caused by or arising from anyone using or relying on the information shown in this document for any purpose whatsoever. © Copyright Moreton Bay Regional Council 2017

DCDB (Version Apr 2016) is reproduced with the permission of the State of Queensland



**ZM-72
Zoning Map**



PLANNING SCHEME ZONING MAP

- Zone precincts
 - Property boundaries
- Zones
- General residential
 - Centre
 - Recreation and open space
 - Environmental management and conservation
 - Industry
 - Community facilities
 - Emerging community
 - Extractive industry
 - Limited development
 - Rural
 - Rural residential
 - Township

Precinct Abbreviations

- CFC - Cedarton Foresters Cooperative and Mt Nebo plant nursery
- Cc - Coastal communities
- Dc - District centre
- Gi - General industry
- Int - Interim
- Lc - Local centre
- Li - Light industry
- Mar - Marine industry
- Mib - Mixed industry and business
- Ng - Next generation neighbourhood
- Ri - Restricted industry
- Spc - Specialised centre
- Spt - Sport and recreation
- Sub - Suburban neighbourhood
- Tc - Township centre
- Ti - Township industry
- Tcv - Township convenience
- Tr - Township residential
- Urb - Urban neighbourhood
- Util - Utilities

For State Approval - Major Amendment 1 - December 2017

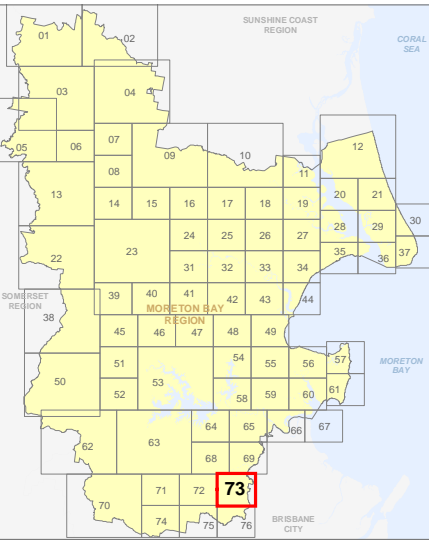


SCALE (A3): 1:15,000

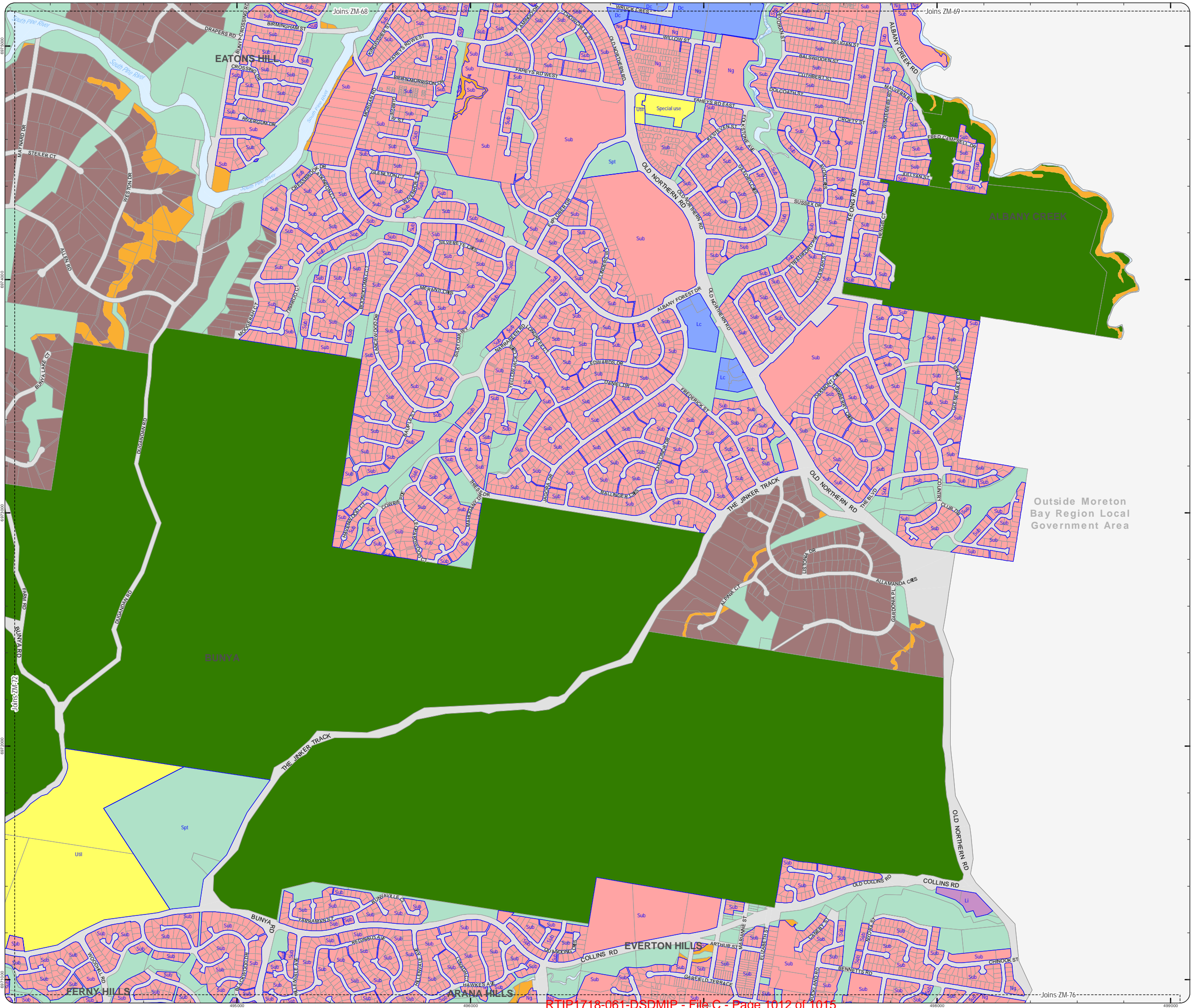
DCDB Version: April 2016
 Projection: Map Grid of Australia, Zone 56
 Horizontal Datum: Geocentric Datum of Australia 1994

DISCLAIMER: Some of the information shown in this document has been provided to Council from external third parties. Council makes no representation and gives no warranty about the accuracy, reliability, completeness or suitability for any particular purpose of the information. Persons should not rely on the information shown in this document to make any decision with financial or legal implications and should instead rely on their own enquiries. To the full extent that it is able to do so in law, Council disclaims all liability (including liability in negligence) for all costs, losses and damages (including indirect and consequential costs, losses and damages) caused by or arising from anyone using or relying on the information shown in this document for any purpose whatsoever. © Copyright Moreton Bay Regional Council 2017

DCDB (Version Apr 2016) is reproduced with the permission of the State of Queensland



ZM-73 Zoning Map



**PLANNING SCHEME
ZONING MAP**

- Zone precincts
 - Property boundaries
- Zones
- General residential
 - Centre
 - Recreation and open space
 - Environmental management and conservation
 - Industry
 - Community facilities
 - Emerging community
 - Extractive industry
 - Limited development
 - Rural
 - Rural residential
 - Township

Precinct Abbreviations

- CFC - Cedarton Foresters Cooperative and Mt Nebo plant nursery
- Cc - Coastal communities
- Dc - District centre
- Gi - General industry
- Int - Interim
- Lc - Local centre
- Li - Light industry
- Mar - Marine industry
- Mib - Mixed industry and business
- Ng - Next generation neighbourhood
- Ri - Restricted industry
- Spc - Specialised centre
- Sub - Suburban neighbourhood
- Tc - Township centre
- Ti - Township industry
- Tcv - Township convenience
- Tr - Township residential
- Urb - Urban neighbourhood
- Util - Utilities

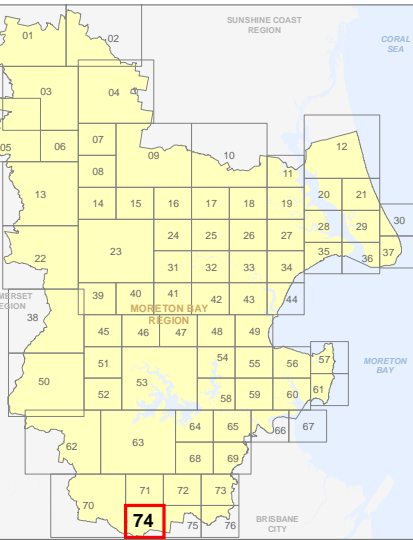
**For State Approval -
Major Amendment 1 - December 2017**



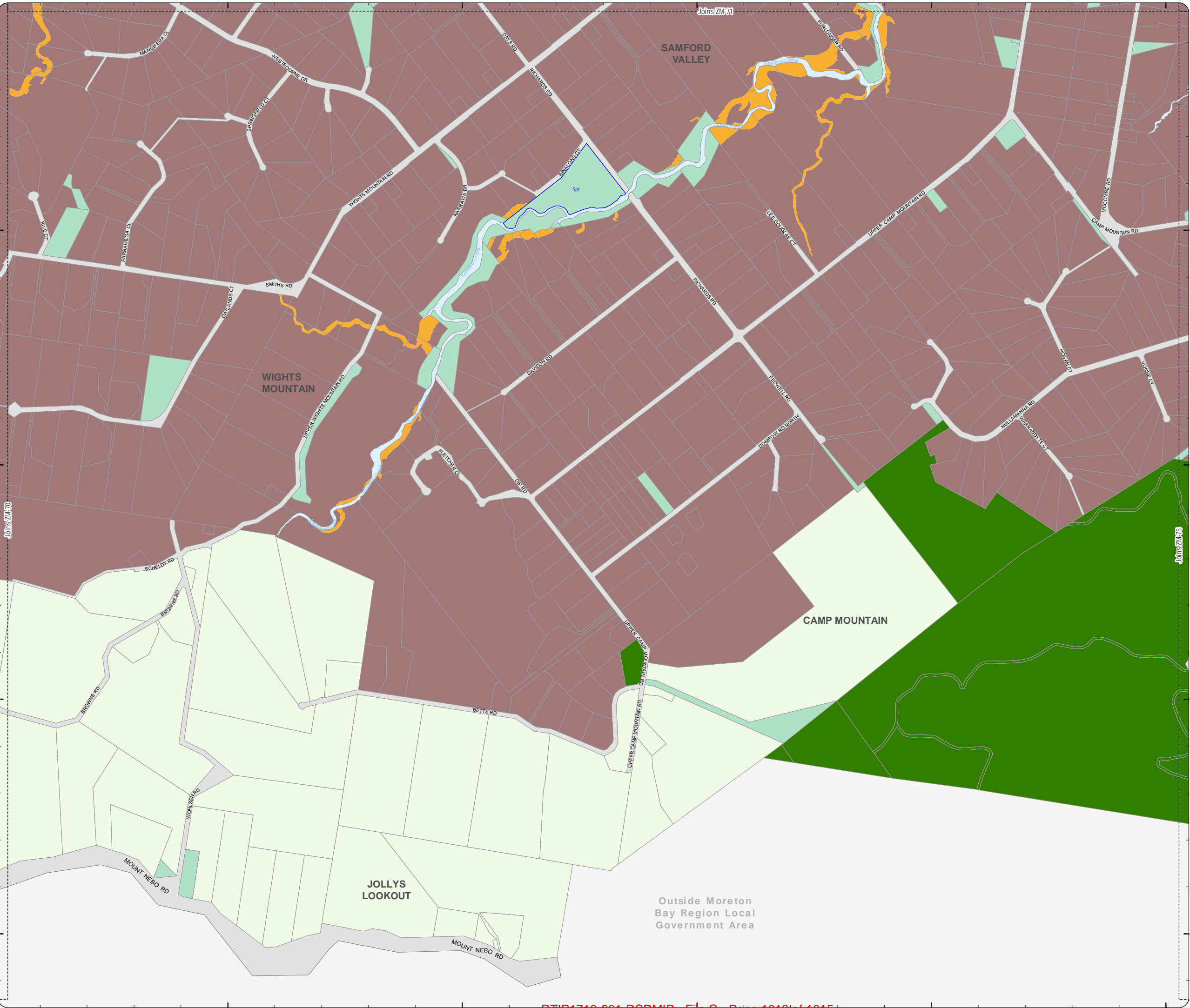
N
SCALE (A3): 1:15,000
DCDB Version: April 2016
Projection: Map Grid of Australia, Zone 56
Horizontal Datum: Geocentric Datum of Australia 1994

DISCLAIMER: Some of the information shown in this document has been provided to Council from external third parties. Council makes no representation and gives no warranty about the accuracy, reliability, completeness or suitability for any particular purpose of the information. Persons should not rely on the information shown in this document to make any decision with financial or legal implications and should instead rely on their own enquiries. To the full extent that it is able to do so in law, Council disclaims all liability (including liability in negligence) for all costs, losses and damages (including indirect and consequential costs, losses and damages) caused by or arising from anyone using or relying on the information shown in this document for any purpose whatsoever. © Copyright Moreton Bay Regional Council 2017

DCDB (Version Apr 2016) is reproduced with the permission of the State of Queensland



**ZM-74
Zoning Map**



**PLANNING SCHEME
ZONING MAP**

- Zone precincts
 - Property boundaries
- Zones
- General residential
 - Centre
 - Recreation and open space
 - Environmental management and conservation
 - Industry
 - Community facilities
 - Emerging community
 - Extractive industry
 - Limited development
 - Rural
 - Rural residential
 - Township

- Precinct Abbreviations
- CFC - Cedarton Foresters Cooperative and Mt Nebo plant nursery
 - Cc - Coastal communities
 - Dc - District centre
 - Gi - General industry
 - Int - Interim
 - Lc - Local centre
 - Li - Light industry
 - Mar - Marine industry
 - Mib - Mixed industry and business
 - Ng - Next generation neighbourhood
 - Ri - Restricted industry
 - Spc - Specialised centre
 - Spt - Sport and recreation
 - Sub - Suburban neighbourhood
 - Tc - Township centre
 - Ti - Township industry
 - Tcv - Township convenience
 - Tr - Township residential
 - Trans - Transition
 - Urb - Urban neighbourhood
 - Util - Utilities

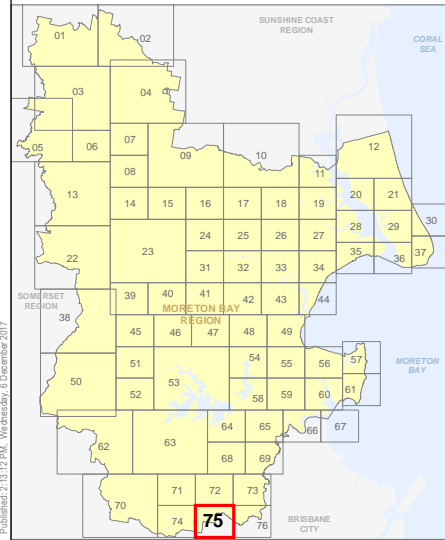
**For State Approval -
Major Amendment 1 - December 2017**



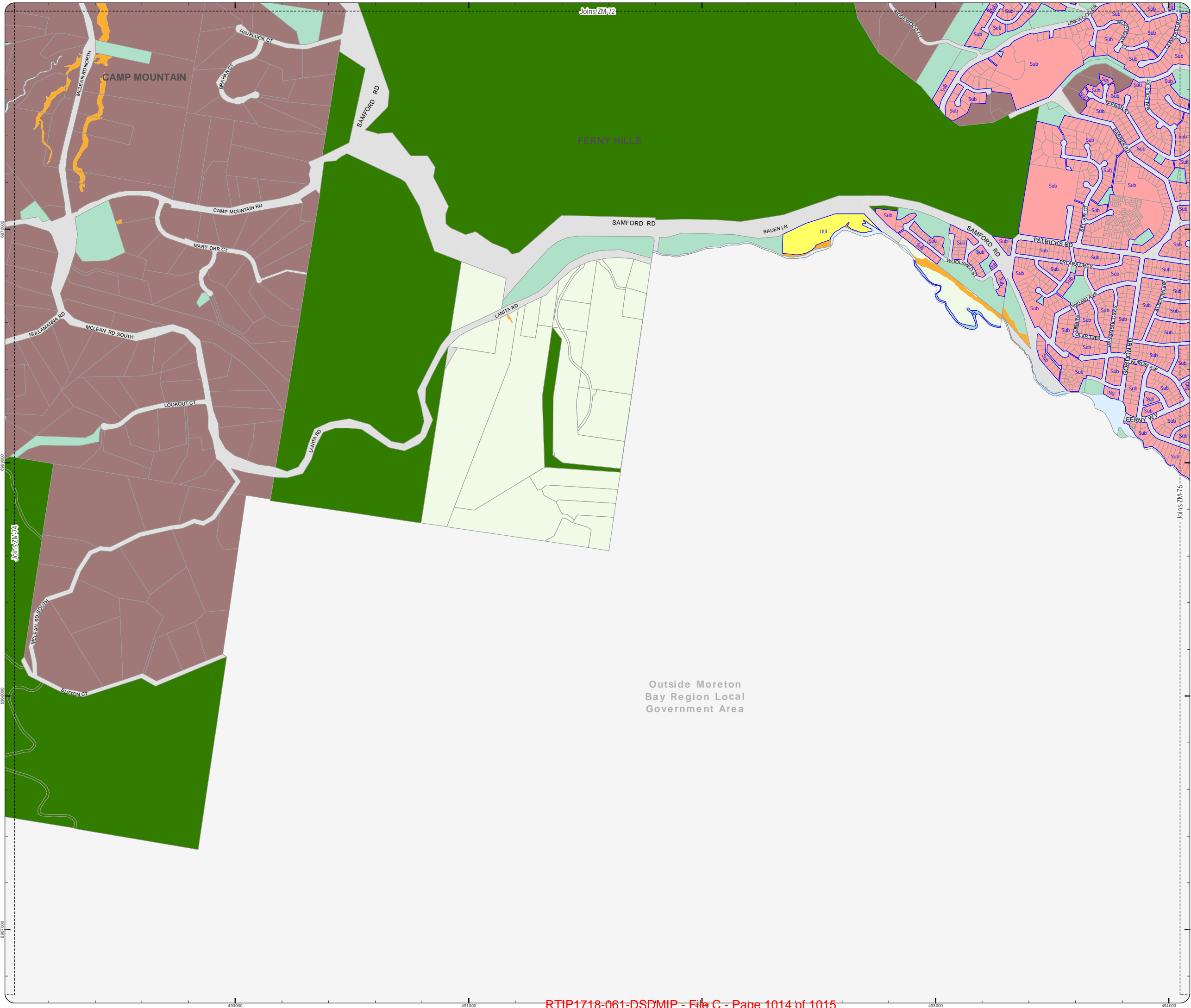
DCDB Version: April 2016
Projection: Map Grid of Australia, Zone 56
Horizontal Datum: Geocentric Datum of Australia 1994

DISCLAIMER: Some of the information shown in this document has been provided to Council from external third parties. Council makes no representation and gives no warranty about the accuracy, reliability, completeness or suitability for any particular purpose of the information. Persons should not rely on the information shown in this document to make any decision with financial or legal implications and should instead rely on their own enquiries. To the full extent that it is able to do so in law, Council disclaims all liability (including liability in negligence) for all costs, losses and damages (including indirect and consequential costs, losses and damages) caused by or arising from anyone using or relying on the information shown in this document for any purpose whatsoever. © Copyright Moreton Bay Regional Council 2017

DCDB (Version Apr 2016) is reproduced with the permission of the State of Queensland



**ZM-75
Zoning Map**

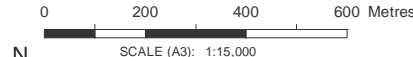


PLANNING SCHEME
ZONING MAP

- Zone precincts
 - Property boundaries
- Zones
- General residential
 - Centre
 - Recreation and open space
 - Environmental management and conservation
 - Industry
 - Community facilities
 - Emerging community
 - Extractive industry
 - Limited development
 - Rural
 - Rural residential
 - Township

- Precinct Abbreviations
- CFC - Cedartn Foresters Cooperative and Mt Nebo plant nursery
 - Cc - Coastal communities
 - Dc - District centre
 - Gi - General industry
 - Int - Interim
 - Lc - Local centre
 - Li - Light industry
 - Mar - Marine industry
 - Mib - Mixed industry and business
 - Ng - Next generation neighbourhood
 - Ri - Restricted industry
 - Spc - Specialised centre
 - Spt - Sport and recreation
 - Sub - Suburban neighbourhood
 - Tc - Township centre
 - Ti - Township industry
 - Tcv - Township convenience
 - Tr - Township residential
 - Tov - Township town
 - Urb - Urban neighbourhood
 - Util - Utilities

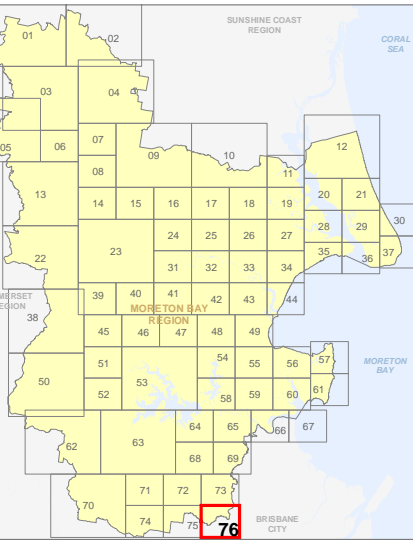
**For State Approval -
Major Amendment 1 - December 2017**



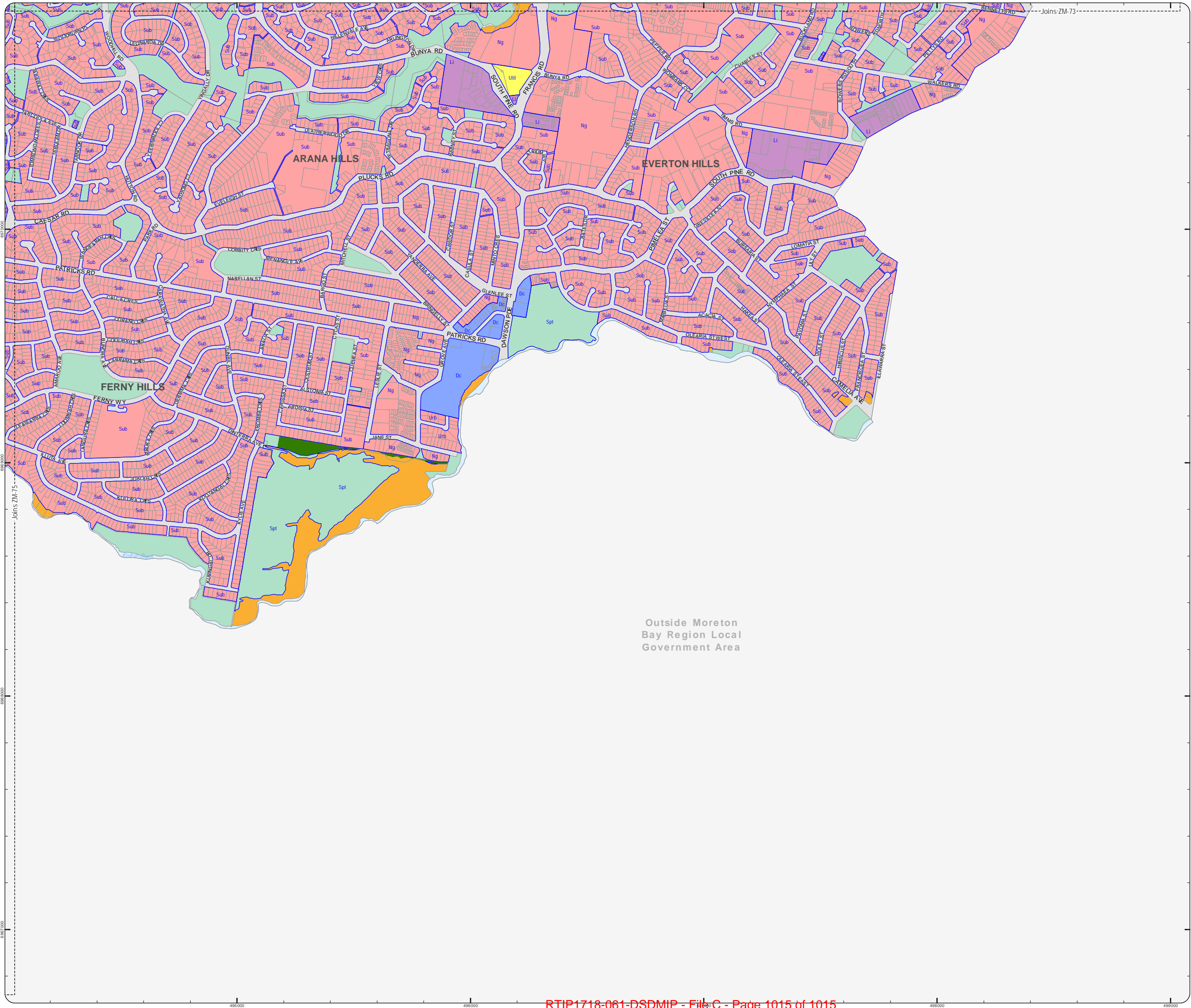
DCDB Version: April 2016
Projection: Map Grid of Australia, Zone 56
Horizontal Datum: Geocentric Datum of Australia 1994

DISCLAIMER: Some of the information shown in this document has been provided to Council from external third parties. Council makes no representation and gives no warranty about the accuracy, reliability, completeness or suitability for any particular purpose of the information. Persons should not rely on the information shown in this document to make any decision with financial or legal implications and should instead rely on their own enquiries. To the full extent that it is able to do so in law, Council disclaims all liability (including liability in negligence) for all costs, losses and damages (including indirect and consequential costs, losses and damages) caused by or arising from anyone using or relying on the information shown in this document for any purpose whatsoever. © Copyright Moreton Bay Regional Council 2017

DCDB (Version Apr 2016) is reproduced with the permission of the State of Queensland



**ZM-76
Zoning Map**



Outside Moreton
Bay Region Local
Government Area