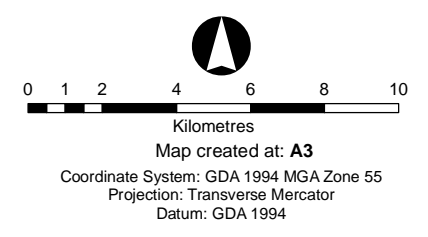
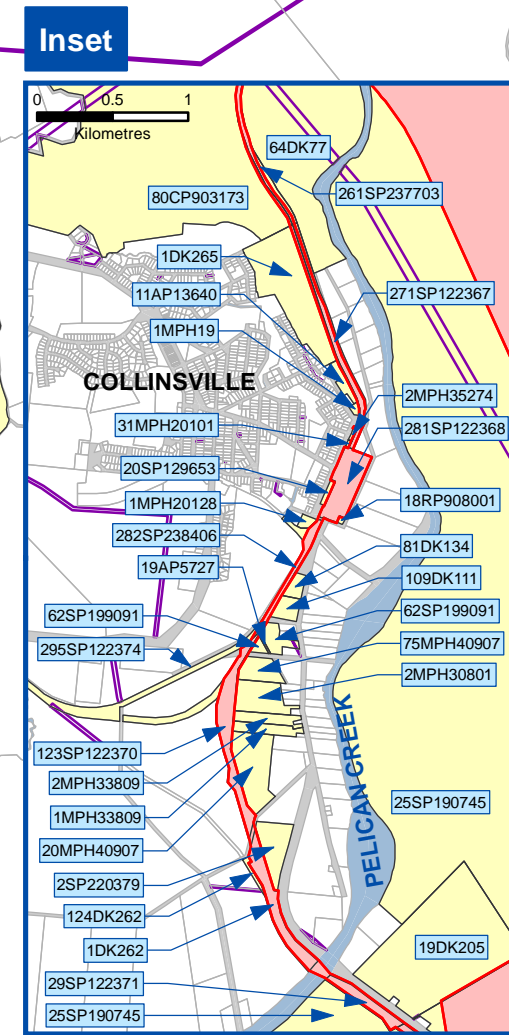
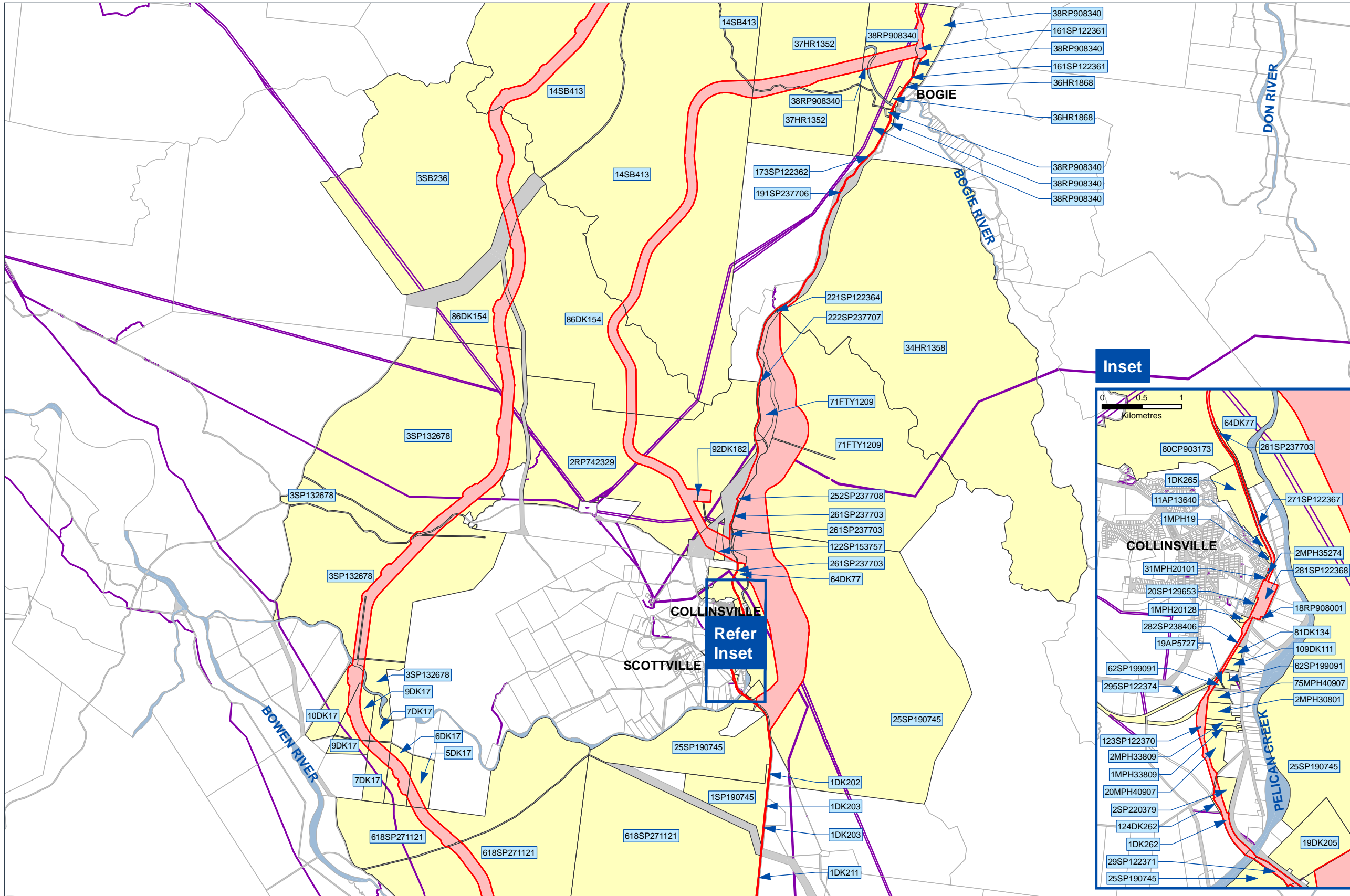


# Galilee Basin State Development Area

Inset Map 2 of 12

## Legend

- Galilee Basin State Development Area
- Affected property
- Property boundary
- Existing easement
- Road casement
- River or water body



Map created at: A3  
 Coordinate System: GDA 1994 MGA Zone 55  
 Projection: Transverse Mercator  
 Datum: GDA 1994  
 Map produced by the Department of State Development,  
 Manufacturing, Infrastructure and Planning  
 Spatial Services Unit, 27/08/2019